BALLOTS CAST AND REGISTERED VOTERS

	VTRS	CAST - REG	REP REG	REP BLTS	DEM REG	DEM BLTS	A/I REG	A/I BLTS	LIB REG	LIB BLTS	P&F REG	P&F BLTS	N/P REG	N/P BLTS
RANCHO BERNAR 105000	855	534	498	304	239	152	9	7	1	1			108	70
RANCHO BERNAR 105020	662	286	436	190	122	63	5						99	33
RANCHO BERNAR 105040	830	522	518	335	214	134	4	3	2	1	1		91	49
RANCHO BERNAR 105050	455	207	285	134	95	47	7	3	1		1		66	23
RANCHO BERNAR 105100	549	225	347	158	128	50	4	1					70	16
RANCHO BERNAR 105110	533	284	363	186	106	66	1		3	1			60	31
RANCHO BERNAR 105120	884	488	576	316	230	136	2						76	36
RANCHO BERNAR 105200	501	261	298	139	130	93	10	3	1	1	3		59	25
RANCHO BERNAR 105390	1,006	507	666	338	195	107	6	2	2				137	60
RANCHO BERNAR 105410	983	415	570	240	266	132	6	2	2				139	41
RANCHD BERNAR 105420	767	394	448	218	211	140	7	1	1		1		99	35
RANCHO BERNAR 105430	629	266	389	163	150	73	8	2	1				81	28
RANCHO BERNAR 105450	351	246	259	180	64	46							28	20
RANCHO BERNAR 105500	750	442	548	332	147	88	1						54	22
RANCHO BERNAR 105600	544	343	393	247	95	62	4	2					52	32
RANCHO BERNAR 105700	362	174	247	115	82	45			1				32	14
RANCHO BERNAR 105800	856	469	614	345	159	86	2		1	1	2		78	37
RANCHO BERNAR 105910	369	193	262	147	67	37	1						39	9
RANCHO BERNAR 106000	745	404	554	299	117	74	4	1			1		69	30
RANCHO BERNAR 106100	352	206	279	174	43	22					1		29	10
RANCHO BERNAR 106120	949	392	567	242	231	118	15		2	2			134	30
RANCHO BERNAR 106200	414	250	268	167	98	61	3	1	2				43	21
RANCHO BERNAR 106400	706	274	391	155	218	95	11		5	3			81	21
RANCHO BERNAR 106420	668	305	371	174	179	87	11	4			2	1	105	39
RANCHO BERNAR 106430	1,021	391	554	215	295	132	11	4	5	1	1		155	39
RANCHO BERNAR 106440	695	265	369	144	173	78	11	4					142	39
RANCHO BERNAR 106480	600	213	324	115	171	72	11	2	2				92	24
RANCHO BERNAR 106500	604	266	304	125	184	104	10	3			2		104	34
RANCHO BERNAR 106520	588	238	313	139	152	67	15	5	3	1			105	26
RHO PENASQUIT 110000	612	228	340	121	185	83	7	1	3	1			77	22
RHO PENASQUIT 110010	795	309	404	159	254	116	9	1	3	2	1		124	31
RHO PENASQUIT 110020	1,075	375	519	172	378	157	15	3	8	2	2		153	41
RHO PENASQUIT 110050	836	245	331	111	365	113	10	1	8		5		117	20
RHO PENASQUIT 110100	861	393	433	189	278	151	9	3	4	3			137	47
RHO PENASQUIT 110120	843	325	362	147	327	137	15	3	4				135	38
RHO PENASQUIT 110200	728	329	386	190	225	113	8	1	5		1		103	25
RHO PENASQUIT 110310	780	201	398	100	260	71	6		2		1		113	30
RHO PENASQUIT 110360	429	158	205	73	131	57	9		3	1	1		80	27
RHO PENASQUIT 110370	760	257	388	133	245	92	12	1	1	1	2		112	30

BALLOTS CAST AND REGISTERED VOTERS

	REG VTRS	BLT-CAST-REG	REP REG	REP BLTS	DEM REG	DEM BLTS	A/I REG	A/I BLTS	LIB REG	LIB BLTS	P&F REG	P&F BLTS	N/P REG	N/P BLTS
RHO PENASQUIT 110380	894	301	479	149	260	107	10	2	3	1			142	42
RHO PENASQUIT 110420	482	207	250	113	148	69	4	1	1				79	24
RHO PENASQUIT 110430	868	333	488	187	243	121	18	9	3				116	16
RHO PENASQUIT 110450	805	286	460	162	228	95	10	4	2				105	25
RHO PENASQUIT 110510	584	251	299	125	199	93	5	2	1	1			80	30
RHO PENASQUIT 11052D	667	288	351	137	229	118	4	2	1	1			82	30
RHO PENASQUIT 110550	985	399	520	210	282	132	14	4			2		167	53
RHO PENASQUIT 11057D	494	228	290	129	144	78	7	5	2	1			51	15
RHO PENASQUIT 110690	1,124	497	541	265	372	170	7	1	3				201	61
RHO PENASQUIT 110700	959	391	468	207	325	146	11		3	2	3		149	36
RHO PENASQUIT 110720	937	390	476	195	276	135	19	6	6	3	1		159	51
RHO PENASQUIT 110730	619	190	311	103	186	62	6		2		1		113	25
RHO PENASQUIT 110770	888	350	490	193	232	112	5		3		1		157	45
DEL MAR HEIGH 115070	493	190	305	114	120	56	4		1		1		62	20
DEL MAR HEIGH 115090	564	219	307	122	180	76	2		1		1		73	21
DEL MAR HEIGH 115100	716	267	400	140	188	96	13	1					115	30
DEL MAR HEIGH 115130	655	320	335	169	215	122	10	2	5	1	1		89	26
DEL MAR HEIGH 115150	799	267	411	127	252	113	7		2	1	2		125	26
DEL MAR HEIGH 115170	1,010	299	486	127	377	136	18	1	2				127	35
DEL MAR HEIGH 115180	986	374	517	192	301	126	13	3	4	3	4		147	50
DEL MAR HEIGH 115200	823	362	366	150	327	169	10	1	3	2	2		115	40
DEL MAR HEIGH 11522D	705	318	350	145	245	142	11	6	1		3		95	25
DEL MAR HEIGH 11523D	622	309	284	138	246	141	6	1	3	2	1		82	27
DEL MAR HEIGH 11525D	603	249	295	118	211	105	7	2	3		1		86	24
DEL MAR HEIGH 1153DD	695	268	298	122	281	118	6		6	3	1		103	25
DEL MAR HEIGH 115310	561	249	278	104	201	118	9	3	5	1			68	23
UNIVERSITY-N. 12D00D	755	404	170	63	478	310	5		2		6	4	94	27
UNIVERSITY-N. 12002D	988	365	384	133	444	196	17	3	5	1	2		136	32
UNIVERSITY-N. 12003D	644	227	280	92	257	114	13	3	5	1	2		87	17
UNIVERSITY-N. 12004D	1,368	411	477	111	630	248	31	6	10	2	7	2	213	42
UNIVERSITY-N. 12008D	697	169	358	69	217	80	12				2	1	108	19
UNIVERSITY-N. 120090	921	365	395	138	374	188	17	1	4		2		129	38
UNIVERSITY-N. 12011D	726	293	372	146	270	122	9	1	1		1		73	24
UNIVERSITY-N. 120120	611	205	327	105	188	74	12	4	5	1	4		75	21
UNIVERSITY-N. 120140	992	312	512	139	327	144	10	1	4	2	1		138	26
UNIVERSITY-N. 120150	951	345	440	142	358	167	14	6	7	2			132	28
UNIVERSITY-N. 120160	496	196	258	108	165	75	4		2				67	13
UNIVERSITY-N. 12019D	770	257	368	122	274	114	15	6	2		2		109	15
UNIVERSITY-N. 12020D	1,000	368	425	136	404	192	17	3	11	3			143	34

BALLOTS CAST AND REGISTERED VOTERS

		REG VTRS	BLTS - CAST - REG	REP REG	REP BLTS	DEM REG	DEM BLTS	A/I REG	A/I BLTS	LIB REG	LIB BLTS	P&F REG	P&F BLTS	N/P REG	N/P BLTS
UNIVERSITY-N.	120220	990	306	460	119	353	144	21	6	5	1	2		149	36
UNIVERSITY-N.	120240	791	368	396	177	281	168	5	4	5		1	1	103	18
LA JOLLA	125000	437	214	128	57	228	127	6	2	1	1	3	1	71	26
LA JOLLA	125050	625	229	369	128	177	81	4		3	2	1		71	18
LA JOLLA	125150	404	171	238	101	105	55	1	1	1				59	14
LA JOLLA	125260	539	198	316	126	143	59	7		1				72	13
LA JOLLA	125300	497	228	310	131	124	77	5	2	3	2	1		54	16
LA JOLLA	125400	408	143	214	74	131	56	3		4	1	2		54	12
LA JOLLA	125450	587	289	399	197	125	71	6	1	4	1			53	19
LA JOLLA	125550	793	296	320	100	320	161	12	6	6	1	5	2	130	26
LA JOLLA	125600	849	303	436	151	282	116	7	2	3	2	5	1	116	31
LA JOLLA	125750	595	260	277	116	227	125	7	2	7	1	3	1	74	15
LA JOLLA	125800	305	131	152	68	111	52	4	2	1	1	1		36	8
LA JOLLA	125850	854	419	484	251	250	130	9	2	5	2	1		105	34
LA JOLLA	126050	787	337	486	207	189	96	8	4	5	2			99	28
LA JOLLA	126250	780	367	394	191	299	148	3	1	2	2	2		80	25
LA JOLLA	126350	818	395	517	250	205	110	3		6	3	1		86	32
LA JOLLA	126550	218	116	132	69	60	36	1						25	11
LA JOLLA	126560	601	269	403	189	131	61	3						64	19
LA JOLLA	126650	756	306	486	198	184	82	6	2	1		3	1	76	23
LA JOLLA	126750	600	283	381	188	176	87	2		1		2		38	8
LA JOLLA	127000	387	164	264	120	76	34							47	10
LA JOLLA	127010	585	249	345	163	171	73	8		4	1	2		55	12
LA JOLLA	127050	791	372	507	237	223	118	9	2	1		1	1	50	14
LA JOLLA	127200	501	255	327	170	123	65	6	1			2	1	43	18
LA JOLLA	127210	679	334	430	220	156	80	5	1	3	1	1		84	32
LA JOLLA	127250	592	269	394	180	135	67	4		1	1			58	21
LA JOLLA	127270	597	222	338	131	168	71	5	1	2				84	19
LA JOLLA	127300	471	238	278	150	138	70	5		2	1	1		47	17
LA JOLLA	127310	347	157	231	104	74	41	1		1				40	12
LA JOLLA	127400	438	194	250	118	129	65	4				2	1	53	10
LA JOLLA	127410	867	363	461	181	289	153	9		2		1		105	29
LA JOLLA	127540	251	132	171	94	57	30	1		1	1	1		20	7
LA JOLLA	127550	368	154	207	76	106	60	1	1	3		2		49	17
LA JOLLA	127600	681	357	329	162	275	167	6		3	1	3	1	65	26
LA JOLLA	127700	537	238	253	112	207	106	5	3	6	2	1		65	15
MIRA MESA	130010	972	281	529	150	287	108	16	3	3		1		136	20
MIRA MESA	130100	882	272	406	110	317	126	24	7	1	1	5	1	129	27
MIRA MESA	130200	549	200	266	99	184	79	4	2					95	20

BALLOTS CAST AND REGISTERED VOTERS

		VTRS	CAST	REG	BLTS - REP	REG	BLTS - DEM	REG	BLTS - A/I	REG	BLTS - LIB	REG	BLTS - P&F	REG	BLTS - N/P	REG	BLTS
MIRA MESA	130210	904	336	414	135	347	163	12	2	5	1					126	35
MIRA MESA	130220	503	218	228	95	188	94	7	1	1		2				77	28
MIRA MESA	130230	844	265	388	114	293	105	9	2	2	1	4				148	43
MIRA MESA	130240	825	270	347	98	308	135	14	4	7	2	1				148	31
MIRA MESA	130260	620	181	291	87	221	68	17	6							91	20
MIRA MESA	130300	767	261	342	121	281	106	14	3	7	2	8				115	29
MIRA MESA	130310	641	211	284	88	234	94	14	4	1		2	2			106	23
MIRA MESA	130330	645	257	288	115	243	107	11	2	2	1					101	32
MIRA MESA	130350	808	276	363	115	278	110	11	6	1	1	3	2			152	42
MIRA MESA	130370	735	275	333	123	265	121	21	3	3	1	3				110	27
MIRA MESA	130380	533	218	249	97	186	84	6	3							92	34
MIRA MESA	130400	728	281	323	121	280	119	8	2	2		1				114	39
MIRA MESA	130410	868	310	382	139	338	138	16	4	2	2	3				127	27
MIRA MESA	130420	643	245	255	99	250	109	14	3	4	1	4	1			116	32
MIRA MESA	130430	848	313	393	122	316	148	12	4	2		2	1			123	38
MIRA MESA	130470	863	371	384	164	317	154	10	2	7	3	4	1			141	47
MIRA MESA	130480	601	236	269	97	209	99	12	2	1	1	2				108	37
MIRA MESA	130500	715	269	331	119	276	128	7	1	2	1	3				96	20
MIRA MESA	130510	923	321	427	140	336	138	20	5	4	2	1				135	36
MIRA MESA	130530	924	333	461	145	281	131	19	8	3	1	3				157	48
MIRA MESA	130610	943	312	433	148	338	129	20	6	1		7	1			144	28
MIRA MESA	130700	636	256	274	97	250	122	18	9	1	1	2				91	27
MIRA MESA	130710	716	234	284	105	305	99	12		6	2	4	2			105	26
MIRA MESA	130800	833	326	399	143	302	141	11	4	4	2	5	2			112	34
MIRA MESA	130820	400	244	183	121	179	109	3								35	14
MIRA MESA	130830	436	182	198	67	174	96	6	1	1	1	1	1			56	16
MIRA MESA	130840	685	230	339	110	220	87	8		3	2					115	31
MIRA MESA	130850	696	194	302	73	254	96	7	1	2		3	1			128	23
POMERADO	135010	478	232	263	140	155	75	7	1							53	16
POMERADO	135020	686	357	361	182	235	142	7	3	2	2					81	28
POMERADO	135030	724	326	411	183	207	103	12	6	3						91	34
POMERADO	135040	591	254	338	153	175	82	6	1	2						70	18
POMERADO	135050	543	163	280	83	165	63	15	2	4	2	1				78	13
POMERADO	135060	581	235	299	123	203	90	3	1	3	1					73	20
POMERADO	135070	797	372	480	224	218	111									99	37
POMERADO	135080	584	272	323	150	179	95	3		1		3	1			75	26
POMERADO	135200	922	419	515	241	251	122	8	1	2	1					146	54
POMERADO	135210	586	290	328	161	178	100	10	4	1		2	1			67	24
POMERADO	135230	778	364	400	188	266	136	4		1	1					107	39

BALLOTS CAST AND REGISTERED VOTERS

		VTRS	C-A-S-T	REG	BLTS	DEM REG	DEM BLTS	A/I REG	A/I BLTS	LIB REG	LIB BLTS	P&F REG	P&F BLTS	N/P REG	N/P BLTS
PDMERADO	135240	485	225	270	122	134	72	3	3	1	1			77	27
POMERADO	135420	731	347	400	192	216	124	7	1	4	2			104	28
UNIVERSITY-S.	145000	491	213	215	93	196	94	13	5	4	1			63	20
UNIVERSITY-S.	145010	451	199	216	92	167	89	7		1		2		58	18
UNIVERSITY-S.	145100	807	431	343	179	345	207	7	3	3	3	5	1	104	38
UNIVERSITY-S.	145200	511	203	263	111	162	67	3		1	1	2	1	80	23
UNIVERSITY-S.	145500	465	216	218	102	181	92	7	4	1	1			58	17
UNIVERSITY-S.	145600	514	245	214	97	213	113	8		3	2	1	1	75	32
UNIVERSITY-S.	145700	491	248	260	132	169	94	5	1	1		1		55	21
UNIVERSITY-S.	145800	612	294	295	135	232	124	5	3	7	2	3	1	70	29
UNIVERSITY-S.	145810	456	192	201	70	183	103	7	1	3		1		61	18
UNIVERSITY-S.	145900	800	406	408	208	276	156	10	3	2				104	39
UNIVERSITY-S.	146000	553	281	246	122	214	131	3		1				89	28
UNIVERSITY-S.	146100	473	245	263	136	148	84	1						61	25
UNIVERSITY-S.	146200	528	238	262	114	196	95	5	2	10	7	1		54	20
UNIVERSITY-S.	146400	546	283	291	146	195	109	2	1			1		57	27
UNIVERSITY-S.	146600	625	334	331	183	209	118	7	1	5	1			73	31
UNIVERSITY-S.	146800	535	247	270	138	205	98	6	2	1	1			53	8
UNIVERSITY-S.	147000	720	361	375	195	256	139	7	2	3	1			79	24
UNIVERSITY-S.	147200	672	338	336	177	236	129	14	2	3	1	1		82	29
CLAIREMONT-N.	150100	693	237	291	102	304	114	13	1	4		3	1	78	19
CLAIREMONT-N.	150110	839	306	355	113	337	163	10		8	1	2		127	29
CLAIREMONT-N.	150200	815	355	412	192	304	140	10	2	1		1		87	21
CLAIREMONT-N.	150410	574	299	267	149	225	124	10	2	1		1		70	24
CLAIREMONT-N.	150600	880	385	413	182	345	172	8	1	6	2	2		106	28
CLAIREMONT-N.	150620	628	271	299	109	245	136	5	2	2				77	24
CLAIREMONT-N.	151200	544	277	315	154	165	94	6	5			1		57	24
CLAIREMONT-N.	151400	690	301	329	144	262	124	14	1	3	1	3	1	79	30
CLAIREMONT-N.	151410	932	412	385	171	401	194	16	1	7	3	4	1	119	42
CLAIREMONT-N.	151800	650	293	276	136	279	130	14	4	5	3			76	20
CLAIREMONT-N.	152000	966	315	406	128	397	161	20	3	7		3		133	23
CLAIREMONT-N.	152200	930	312	370	112	406	159	14	4	6	2	7	3	127	32
CLAIREMONT-N.	152600	487	204	200	91	223	103	7		2	1	2		53	9
CLAIREMONT-N.	152800	454	228	174	90	225	122	8		2	1	1		44	15
CLAIREMONT-N.	153000	865	295	328	102	397	160	20	2	6	1	7		107	30
CLAIREMONT-N.	153400	601	294	277	139	229	124	8	2	3				84	29
CLAIREMONT-N.	153600	620	245	273	100	265	122	14	4	3	1	2		63	18
CLAIREMONT-N.	153800	567	254	202	81	283	153	5						77	20
CLAIREMONT-N.	154200	669	264	274	104	294	138	12	3	3	1	4		82	18

BALLOTS CAST AND REGISTERED VOTERS

	REG VTRS	BLT-CAST-REG	REP REG	REP BLTS	DEM REG	DEM BLTS	A/I REG	A/I BLTS	LIB REG	LIB BLTS	P&F REG	P&F BLTS	N/P REG	N/P BLTS
CLAIREMONT-N. 154800	499	236	237	109	203	111	8		1		2		48	16
CLAIREMONT-N. 155000	918	425	462	216	363	180	10	3	3		1		79	26
CLAIREMONT-N. 155400	455	250	228	131	186	102	4	1			1	1	36	15
CLAIREMONT-N. 155500	492	240	234	117	187	97	6	2	5	3	3	1	57	20
CLAIREMONT-E. 160000	590	324	285	168	227	120	6	2	3	2	2	1	67	31
CLAIREMONT-E. 160200	634	278	265	112	274	139	9	2	3	1	3	1	80	23
CLAIREMONT-E. 160300	814	370	398	180	320	156	9	3	6	1	3		78	30
CLAIREMONT-E. 160310	869	361	396	153	356	164	8	3	4	2	1		104	39
CLAIREMONT-E. 160400	894	398	390	175	374	182	17	3	6	3			107	35
CLAIREMONT-E. 160510	618	271	316	124	219	119	1		3	3	1		78	25
CLAIREMONT-E. 160700	885	382	431	178	319	163	8	2	3	1	1		123	38
CLAIREMONT-E. 160800	597	220	250	90	250	108	9	6	6	1	4	2	78	13
CLAIREMONT-E. 160810	641	246	241	91	307	139	8	1	1		4	1	80	14
CLAIREMONT-E. 160900	761	309	350	135	298	145	9	3	6	3	1		97	23
CLAIREMONT-E. 161000	495	214	220	93	221	105	5	1	1		5		43	15
CLAIREMONT-E. 161100	573	218	236	73	237	116	16	4	3		3		78	25
CLAIREMONT-E. 161110	623	144	260	58	264	69	14	3	5	1	3	1	77	12
CLAIREMONT-E. 161130	489	186	233	93	180	78	14	2	1		1		60	13
CLAIREMONT-E. 161200	617	180	289	75	210	77	9	3	4		1		104	25
CLAIREMONT-E. 161210	668	244	321	95	258	122	11	2	1	1	3	2	74	22
CLAIREMONT-E. 161220	662	207	285	86	282	108	10	1	3		4	1	78	11
CLAIREMONT-E. 161300	1,016	374	411	133	447	201	22	3	6	4	8	1	122	32
CLAIREMONT-E. 161400	475	187	187	65	207	97	10	5	3	1	1		67	19
CLAIREMONT-E. 161500	329	111	132	48	144	59	9		1		4		39	4
CLAIREMONT-E. 161510	548	227	219	88	254	121	11	3	3	1	2		59	14
CLAIREMONT-E. 161600	813	329	320	117	356	174	19	5	4		2	1	112	32
CLAIREMONT-E. 161700	672	305	280	118	313	166	7	2	1		1	1	70	18
CLAIREMONT-E. 161900	612	278	291	134	256	128	3	1	4		3		55	15
CLAIREMONT-E. 162100	765	309	306	122	357	167	9	1	3		7		83	19
CLAIREMONT-E. 162200	703	243	286	92	291	119	13	3	9	2	5	1	99	26
CLAIREMONT-E. 162500	612	202	246	77	266	101	11	6			2	1	87	17
CLAIREMONT-E. 162510	591	228	287	114	219	95	9	3	4	1			72	15
CLAIREMONT-E. 162600	598	227	307	115	222	95	4		1		1		63	17
CLAIREMONT-E. 162700	580	248	270	112	218	111	8	2	1		3		80	23
CLAIREMONT-E. 163000	653	317	313	146	262	153	11	2					67	16
CLAIREMONT-E. 163100	565	272	238	113	252	128	7		4	2	3		61	29
CLAIREMONT-E. 163110	688	323	296	143	323	158	8	1	2				59	21
CLAIREMONT-E. 163200	525	243	228	118	232	111	6	2	4				55	12
CLAIREMONT-E. 163300	612	335	269	140	283	166	6	1	1	1	2	1	51	26

BALLOTS CAST AND REGISTERED VOTERS

		REG VTRS	BLT - CAST - REG	REP REG	REP BLTS	DEM REG	DEM BLTS	A/I REG	A/I BLTS	LIB REG	LIB BLTS	P&F REG	P&F BLTS	N/P REG	N/P BLTS
CLAIREMONT-E.	163500	995	415	399	165	469	224	15		4		3		105	26
MONTGOMERY	16500D	300	101	110	33	151	64	4		4	1	1		30	3
MONTGOMERY	165050	475	223	216	100	219	118	5		4		1		30	5
TIERRASANTA	171000	713	152	361	77	245	57	10				6		91	18
TIERRASANTA	17101D	936	187	459	103	306	65	21	3	3		2		145	16
TIERRASANTA	171040	854	354	415	184	318	135	4		3	2	2		112	33
TIERRASANTA	17106D	1,022	391	561	199	308	152	11	2	8	3	1		133	35
TIERRASANTA	171100	1,056	442	526	225	352	163	10	1	6	1	6	1	156	51
TIERRASANTA	171110	542	240	276	119	189	91	4	1	2	1			71	28
TIERRASANTA	171130	643	310	353	172	217	115	6	2	2	1	1	1	64	19
TIERRASANTA	171140	595	309	310	159	230	128	2	1	4	4	1		48	17
TIERRASANTA	171150	530	201	273	99	177	74	5		1		1	1	73	27
TIERRASANTA	171160	705	310	330	150	252	129	11	1			1		111	30
TIERRASANTA	171180	399	182	205	78	133	79	1	1	1				59	24
TIERRASANTA	171220	790	351	467	217	225	100	6	2					92	32
TIERRASANTA	171500	563	263	252	119	228	123	8	2	1	1	1		73	18
TIERRASANTA	171510	538	144	268	74	166	61	4	1	1		1	1	98	7
TIERRASANTA	171520	542	268	262	136	206	102	3	1	1		1	1	69	28
TIERRASANTA	171540	711	303	395	152	224	125	4		2		1		85	26
SAN CARLOS	175100	630	294	340	172	222	103	5	2					63	17
SAN CARLOS	175110	548	262	277	127	205	110	7	1	1	1			58	23
SAN CARLOS	175120	689	302	351	146	257	134	14	3	3	1			64	18
SAN CARLOS	175160	479	235	245	109	168	99	1	1	3	2	2	1	60	23
SAN CARLOS	175200	464	223	232	107	180	97	6	2	1				45	17
SAN CARLOS	175250	724	316	348	153	283	144	8	3	5	1	3		77	15
SAN CARLOS	175300	625	284	295	134	251	130	9		4		2		64	20
SAN CARLOS	175400	696	260	330	126	266	112	13		2		1		84	22
SAN CARLOS	175410	522	164	221	60	215	82	11	2	2		1		72	20
SAN CARLOS	175600	452	219	208	95	176	103	6	3	1		3	1	58	17
SAN CARLOS	176000	907	393	417	185	387	180	17	8	3				83	20
SAN CARLOS	176100	569	266	254	126	233	113	12	2	3				67	25
SAN CARLOS	176110	706	325	334	156	305	149	12	2					55	18
SAN CARLOS	176400	587	272	259	124	237	110	9	4	5	3	1		76	31
SAN CARLOS	176500	640	279	290	110	269	142	15	5	2		2	2	62	20
SAN CARLOS	176510	893	385	426	170	344	175	12	4	3	1	1		107	35
SAN CARLOS	176700	648	314	296	136	259	145	10	4	7	2	2		74	27
SAN CARLOS	176800	913	431	467	231	344	179	21	8	3	1	2		76	12
SAN CARLOS	177300	534	290	299	159	173	111	1		4	2			57	18
SAN CARLOS	177310	775	360	358	163	321	170	7		1		1		87	27

BALLOTS CAST AND REGISTERED VOTERS

		REG VTRS	BLT-CAST-REG	REP REG	REP BLTS	DEM REG	DEM BLTS	A/I REG	A/I BLTS	LIB REG	LIB BLTS	P&F REG	P&F BLTS	N/P REG	N/P BLTS
SAN CARLOS	1774DD	626	334	338	196	221	118	6		1		1		59	20
SAN CARLOS	177500	546	308	303	182	186	104	6	2	1	1			50	19
NAVAJO	180100	540	314	263	168	235	133	6	3	1		1		34	10
NAVAJO	18040D	721	357	409	209	248	129	2	1	1				61	18
NAVAJO	180600	566	291	332	178	182	96	3				2		47	17
NAVAJO	180700	658	328	263	116	286	170	3						106	42
NAVAJO	180800	670	360	371	202	247	141	7	2	1	1			44	14
NAVAJO	180900	524	278	297	157	179	97	2		2				44	24
NAVAJO	180910	639	297	282	134	277	143	2		3	1			75	19
NAVAJO	180920	476	253	223	133	179	84	8	4	1	1	1	1	64	30
NAVAJO	181010	427	213	232	118	151	79	2				1		41	16
NAVAJO	181030	563	267	262	114	217	114	6	2					78	37
NAVAJO	181040	888	369	433	177	341	159	11	5	2	1			101	27
NAVAJO	181100	561	270	250	118	250	135	5		3	1	1		52	16
NAVAJO	181200	880	450	484	250	312	173	6		2		2	5	74	22
NAVAJO	181210	664	297	376	175	216	102	6	2					66	18
NAVAJO	181300	535	271	293	154	182	100	2	1	1				57	16
NAVAJO	181600	482	233	268	137	169	78	4		1	1	1		39	17
NAVAJO	181700	488	268	283	155	163	97	5	2	1				36	14
NAVAJO	181710	602	155	361	96	164	48	10	1	2				65	10
NAVAJO	181800	548	286	3D1	166	202	107	6		2	1	1		36	12
NAVAJO	182000	706	37D	358	192	268	155	8	1			2		70	22
NAVAJO	182300	785	399	370	191	350	189	8	3	4	2	1		52	14
NAVAJO	182310	847	351	401	142	342	18D	8	2	4	1	3		89	26
NAVAJO	182600	557	258	255	122	248	123	10	3	3	1	1		40	9
NAVAJO	183100	841	403	400	206	359	168	8	2	3		1		70	27
NAVAJO	1833D0	480	265	277	155	166	96					1		36	14
NAVAJO	183700	882	438	412	201	368	207	14	5	4	1	4	3	80	21
NAVAJO	183900	540	284	260	143	226	122	6	2	4	2	2	1	42	14
NAVAJO	184100	607	356	313	186	236	147	4	2			1		53	21
NAVAJO	184400	846	349	400	169	334	155	12	3	7	2	2		91	20
NAVAJO	184500	810	407	393	191	342	198	8	2	2				65	16
NAVAJO	184800	958	408	448	194	407	186	16	2	1		3		83	26
NAVAJO	185320	680	265	318	102	261	133	9	5	3	2			89	23
NAVAJO	185330	655	206	300	85	253	97	12	3	4	1			86	20
NAVAJO	185340	639	172	318	70	223	85	16	4	3	1	1		78	12
NAVAJO	185350	623	222	355	126	185	72	7	2	6	2			70	20
SERRA MESA	190200	481	235	202	94	218	118	4	2	5	1			52	20
SERRA MESA	190400	577	266	254	121	255	128	5	1	3	2	1		59	14

BALLOTS CAST AND REGISTERED VOTERS

		REG VTRS	BLT-CAST	REP REG	REP BLTS	DEM REG	DEM BLTS	A/I REG	A/I BLTS	LIB REG	LIB BLTS	P&F REG	P&F BLTS	N/P REG	N/P BLTS
SERRA MESA	19050D	855	348	337	130	374	175	22	7	1		3	1	118	35
SERRA MESA	19051D	809	250	358	93	312	130	17	3	5	2	2		115	22
SERRA MESA	19080D	709	319	330	161	290	128	12	5	1		2		74	25
SERRA MESA	19110D	497	226	216	94	212	106	10	3	1		2		56	23
SERRA MESA	19130D	808	334	329	122	370	178	12	6	2		4		91	28
SERRA MESA	19150D	696	313	339	152	271	139	10	2	3	1	3		70	19
SERRA MESA	19170D	418	194	180	78	178	89	6	2			3		51	25
SERRA MESA	19220D	1,023	462	473	205	426	214	11	4	3	2	4		106	37
SERRA MESA	19260D	951	289	432	125	410	133	10	6	1		4	2	94	23
SERRA MESA	19290D	666	334	341	176	250	130	5	1	5	4	2	1	63	22
SERRA MESA	19291D	643	317	313	153	276	151	5				1		48	13
SERRA MESA	19300D	576	260	316	155	209	94	6	1			3		42	10
MISSION VALLE	19503D	780	284	400	135	270	121	9	5	1		1		99	23
MISSION VALLE	19505D	952	281	474	134	334	113	16	2	3	2	1		124	30
LINDA VISTA	20000D	490	157	194	46	215	95	10	1	1		1		69	15
LINDA VISTA	20010D	712	243	316	104	300	118	9	1	4	1	2		81	19
LINDA VISTA	20020D	485	241	204	100	219	125	5	1			1		56	15
LINDA VISTA	20050D	566	240	218	90	261	128	9	4			2		76	18
LINDA VISTA	20070D	579	258	214	88	296	144	6	3	6	2	1		56	21
LINDA VISTA	20080D	532	187	249	80	195	84	8	1	5	1	1	1	74	20
LINDA VISTA	20100D	695	187	206	48	386	122	6		2		7	2	88	15
LINDA VISTA	20110D	960	314	306	98	500	187	19	4	2		2		131	25
LINDA VISTA	20121D	507	138	228	54	209	70	6	1	2	1			62	12
LINDA VISTA	20130D	723	270	193	52	427	198	21		3		6	1	73	19
LINDA VISTA	20131D	598	196	273	89	244	89	9	1	1		2		69	17
LINDA VISTA	20150D	715	291	247	84	361	186	16		3		6	2	82	19
LINDA VISTA	20170D	794	335	270	114	434	197	14	1	4	1	1		71	22
LINDA VISTA	20192D	499	178	277	98	165	64	3		2				52	16
LINDA VISTA	20195D	838	318	387	139	328	154	14	5	4		1		104	20
LINDA VISTA	20220D	1,017	338	425	134	447	170	16	5	3	1	6		120	28
LINDA VISTA	20270D	636	298	229	111	336	168	9	3	5	3	1		56	13
CLAIREMONT-S.	21010D	624	190	265	75	267	99	11		1		4		76	16
CLAIREMONT-S.	21019D	1,046	204	558	67	332	115	20	1	7	1	4		125	20
CLAIREMONT-S.	21021D	728	318	350	160	277	130	9	3	5	1	2		85	24
CLAIREMONT-S.	21050D	601	269	275	124	266	128	5				1		54	17
CLAIREMONT-S.	21070D	567	261	265	116	223	124	12	1	3	1			64	19
CLAIREMONT-S.	21100D	910	473	448	247	365	199	8	1	5	2	2		82	24
CLAIREMONT-S.	21101D	695	362	335	171	282	159	7	1	4	2			67	29
CLAIREMONT-S.	21140D	741	326	309	136	346	161	13	4	6	4	6		61	21

BALLOTS CAST AND REGISTERED VOTERS

	VTRS	CAST	REG	BLTS	REG	BLTS	REG	BLTS	REG	BLTS	REG	BLTS	REG	BLTS	REG	BLTS
CLAIREMONT-S. 211800	631	265	276	113	279	129	13	5	6		3	2	54	16		
CLAIREMONT-S. 211810	640	313	283	139	286	154	6		2	1	3		60	19		
CLAIREMONT-S. 212000	1,024	504	534	260	385	208	5	2	3	1	2		95	33		
CLAIREMONT-S. 212500	869	368	372	153	370	171	19	3	3	1	3		102	40		
CLAIREMONT-S. 212700	463	171	213	73	194	79	2		4	3			50	16		
CLAIREMONT-S. 213000	491	227	224	99	187	95	2	1	1		2		75	32		
CLAIREMONT-S. 213010	894	391	450	201	323	146	12	3	4		3	2	102	39		
CLAIREMONT-S. 213100	739	331	325	158	324	151	5	1	2		4		79	21		
CLAIREMONT-S. 213300	560	228	218	70	247	125	6		4	1	2		83	32		
CLAIREMONT-S. 213700	774	284	298	105	349	140	13	4	3				111	35		
CLAIREMONT-S. 213900	602	220	241	91	276	114	11	2	1		2		71	13		
CLAIREMONT-S. 214300	987	456	493	235	365	184	16	2	6	3	1		106	32		
PACIFIC BEACH 220000	671	186	304	65	265	103	21	2	2	1	6		73	15		
PACIFIC BEACH 220200	627	193	286	85	236	85	12		3		1		89	23		
PACIFIC BEACH 220300	341	173	178	90	121	70	4	1	2	1	1		35	11		
PACIFIC BEACH 220310	721	338	456	224	204	93	9	2	2	1	2	1	48	17		
PACIFIC BEACH 220400	441	217	249	122	151	87	4	1					37	7		
PACIFIC BEACH 220500	425	222	253	136	132	72	4	1	4	2	2	1	30	10		
PACIFIC BEACH 220510	535	256	336	164	154	78	2	1					43	13		
PACIFIC BEACH 220800	580	281	345	171	172	91	1		3	1	1		58	18		
PACIFIC BEACH 221100	635	169	282	73	229	76	11	3	5	1	1		107	16		
PACIFIC BEACH 221200	741	237	339	101	298	110	19	5	1		3	1	81	20		
PACIFIC BEACH 221400	1,024	310	414	111	418	154	26	7	7	2	5	1	154	35		
PACIFIC BEACH 221600	582	256	249	113	234	120	14	2	4		6		75	21		
PACIFIC BEACH 221800	877	411	443	214	336	168	8		4		3	2	83	27		
PACIFIC BEACH 221900	869	362	383	157	368	176	14	4	2	1	1		101	24		
PACIFIC BEACH 222000	595	196	259	76	217	88	15		6	2	3	1	95	29		
PACIFIC BEACH 222020	638	206	264	77	274	111	8				2		90	18		
PACIFIC BEACH 222200	596	195	230	70	247	99	12	3	2	1	2		103	22		
PACIFIC BEACH 222210	928	283	399	114	393	146	16	3	2	1	7	2	111	17		
PACIFIC BEACH 222400	675	231	291	106	270	104	19	2	2		6		87	19		
PACIFIC BEACH 222700	788	395	413	198	297	173	5	1	1				72	23		
PACIFIC BEACH 223100	591	180	293	79	213	82	6	1	4	2	4	1	71	15		
PACIFIC BEACH 223110	557	179	261	75	206	85	8	1	1	1			81	17		
PACIFIC BEACH 223200	497	191	203	70	226	102	7		2				59	19		
PACIFIC BEACH 223400	963	327	403	119	389	168	24	6			9	1	138	33		
PACIFIC BEACH 223500	718	175	317	73	283	84	16	3	6	3	8	1	88	11		
PACIFIC BEACH 223700	803	270	351	109	330	133	9	2	7	2	5	1	101	23		
PACIFIC BEACH 224510	770	241	276	80	348	127	18	3	7	1	4	1	117	29		

BALLOTS CAST AND REGISTERED VOTERS

		REG VTRS	BLTS - REG	REP CAST - REG	REP BLTS	DEM REG	DEM BLTS	A/I REG	A/I BLTS	LIB REG	LIB BLTS	P&F REG	P&F BLTS	N/P REG	N/P BLTS
PACIFIC BEACH	224600	819	269	373	109	295	120	12	4	2		5	1	132	35
PACIFIC BEACH	224800	520	184	212	72	222	92	11	1	6		2	1	67	18
PACIFIC BEACH	224810	653	227	358	121	197	87	4		4	1	1		89	18
PACIFIC BEACH	225300	797	270	332	93	307	148	16	3	4		3		135	26
PACIFIC BEACH	225320	587	212	316	126	170	65	6	1	2		2	1	91	19
PACIFIC BEACH	225400	980	361	439	144	398	179	16	7	8	2	1		118	29
PACIFIC BEACH	225600	779	305	361	143	315	134	9	1	1	1	2		91	26
PACIFIC BEACH	225710	876	339	390	135	353	169	11	1	4	2	1		117	32
PACIFIC BEACH	225900	666	210	253	76	281	110	16	2	5		7	1	104	21
PACIFIC BEACH	226100	867	387	469	224	283	126	15	5	3	1	1		96	31
MISSION BAY	230000	492	160	223	62	193	82	8	2	3	1	2		63	13
MISSION BAY	230020	277	63	129	29	105	24	4		3	2			36	8
MISSION BAY	230210	1,138	333	560	162	377	137	23	3	13	2	9	1	156	28
MISSION BAY	230500	875	218	419	100	303	94	18		10	3	3	1	122	20
MISSION BAY	230900	687	333	372	185	248	125	6	2	5	3			56	18
MISSION BAY	231200	398	158	206	82	140	55	4	2	2		2		44	19
MISSION BAY	231300	512	198	287	110	155	75	4	1	5	2	7	2	54	8
OCEAN BEACH	235000	474	114	179	37	192	61	15	2	5	1	6		77	13
OCEAN BEACH	235300	925	261	302	59	451	168	24	1	8	2	4		136	31
OCEAN BEACH	235500	941	329	328	103	425	172	17	5	16	2	4	2	151	45
OCEAN BEACH	235520	931	332	338	111	428	187	15	4	8	2	3		139	28
OCEAN BEACH	236300	987	299	332	89	482	175	14	2	3	2	8	1	148	30
OCEAN BEACH	236310	723	250	265	85	344	138	18		4	1	1	1	91	25
OCEAN BEACH	236400	704	321	251	116	347	175	7	1	2		1		96	29
OCEAN BEACH	236910	716	187	234	54	362	111	15	3	8	1	4		93	18
OCEAN BEACH	236930	788	231	253	61	404	145	17	4	5	2	6	1	103	18
OCEAN BEACH	237100	720	207	228	64	380	120	20	5	7	3			85	15
OCEAN BEACH	237200	862	337	329	122	413	185	8	2	5		4		103	28
OCEAN BEACH	237400	576	269	250	116	256	135	10	3	2				58	15
OCEAN BEACH	237610	612	307	295	147	248	137	4	2	4		2		59	21
OCEAN BEACH	237700	973	483	471	246	401	213	6	2	7	3	1		87	19
OCEAN BEACH	238300	483	167	216	62	190	88	2						75	17
OCEAN BEACH	238800	877	243	373	95	377	129	17	3	6	1	1		103	15
MIDWAY-OLD TO	240000	191	89	93	46	78	35	5	4			1		14	4
MIDWAY-OLD TO	240010	246	141	127	75	91	55	3		1	1			24	10
MIDWAY-OLD TO	240100	812	246	380	113	298	104	11	2	2		2		119	27
MIDWAY-OLD TO	240110	981	317	446	136	397	155	21	5	5		2	1	110	20
MIDWAY-OLD TO	240210	537	176	240	75	212	85	6		2	1	1		76	15
MIDWAY-OLD TO	240400	390	124	179	54	162	62	6		1				42	8

BALLOTS CAST AND REGISTERED VOTERS

		VTRS	C-A-S-T	REG	BLTS	REG	BLTS	REG	BLTS	REG	BLTS	REG	BLTS	REG	BLTS	REG	BLTS
MIDWAY-OLD TO	240500	822	277	401	144	313	113	13	1	4	1	3		88	18
MIDWAY-OLD TO	245000	667	306	263	107	323	171	5	4	5				71	24
MIDWAY-OLD TO	245200	858	327	404	171	333	132	7		3	1	3		108	23
MISSION HILLS	250000	855	434	469	235	308	174	8	1	2		1		67	24
MISSION HILLS	250600	903	345	380	162	373	142	17	4	8	1	3		122	36
MISSION HILLS	250700	406	233	215	125	165	95	1		1	1	1	1	23	11
MISSION HILLS	250800	508	257	206	109	238	126	3		1		2		58	22
MISSION HILLS	251000	508	249	216	107	232	124	6	1	1				53	17
MISSION HILLS	251200	465	199	189	89	204	93	8	3	2	1	1		61	13
MISSION HILLS	251300	609	284	264	126	271	133	7	2			1	1	66	22
MISSION HILLS	251600	644	303	213	94	338	176	13	3	3	1	1	1	76	28
MISSION HILLS	251610	577	213	177	75	317	119	7		2	1	6	1	68	17
MISSION HILLS	251910	859	443	356	185	398	220	8	2	2	1	3		92	35
HILLCREST	255000	921	332	288	89	478	200	20	4	1	1	7		127	38
HILLCREST	255100	929	416	273	122	521	261	16	1	4	2	4		111	30
HILLCREST	255210	690	337	267	121	342	186	6	1	3	2	3		69	27
HILLCREST	255300	643	237	194	66	331	138	7		3	1	5	1	103	31
HILLCREST	255900	994	375	310	94	542	238	17	6	4	1	1	2	120	34
HILLCREST	256210	736	330	291	138	349	158	7		3	1	4	3	82	30
HILLCREST	256700	617	322	277	146	271	150	7	2	2	3	1		59	21
HILLCREST	256800	423	191	148	51	208	114	6	3	4	2	4		53	21
HILLCREST	257000	590	254	205	69	291	158	8	6	7		2		77	21
HILLCREST	257100	570	223	176	64	290	131	9	2	4	4	2		89	22
HILLCREST	257200	1,035	429	325	133	550	249	16	4	7	2	4	2	133	39
HILLCREST	257500	537	247	186	88	273	139	7	2	2		2		67	18
HILLCREST	257600	598	259	219	95	289	138	10	1	5	1	2		73	24
HILLCREST	258100	757	307	216	82	416	190	11	1	8	3	5	1	101	30
HILLCREST	258200	661	245	214	81	335	143	10	2	2		2		98	19
NORTH PARK	260200	798	249	264	73	417	150	7		4	1	2		104	25
NORTH PARK	260210	526	243	184	80	262	139	10	2	2	1	3		65	21
NORTH PARK	260600	980	371	328	112	500	223	23	4	11	3	7	1	111	28
NORTH PARK	260610	1,088	351	319	97	615	211	15	3	8	5	5		126	35
NORTH PARK	260800	759	349	290	145	378	169	11	2			1		79	33
NORTH PARK	261200	366	194	132	72	180	100	6	1	5	2	3		40	19
NORTH PARK	261210	795	336	285	120	394	180	6	2	6	2	3	1	101	31
NORTH PARK	261400	734	300	246	101	367	168	11	1	1		5	2	104	28
NORTH PARK	261600	804	286	267	89	407	165	20	7	5		2	1	103	24
NORTH PARK	262200	622	226	212	70	332	138	10	4	2		4	1	62	13
NORTH PARK	262400	645	233	228	78	322	130	13	5	2	1	4	1	76	18

BALLOTS CAST AND REGISTERED VOTERS

		VTRS	CAST	REP REG	REP BLTS	DEM REG	DEM BLTS	A/I REG	A/I BLTS	LIB REG	LIB BLTS	P&F REG	P&F BLTS	N/P REG	N/P BLTS
NORTH PARK	26260D	920	365	347	137	459	195	9		9	2	1		95	31
NORTH PARK	263000	763	255	294	101	337	122	16	2	7	1	2		107	29
NORTH PARK	263200	912	305	324	110	445	165	19	2	5	2	5	1	114	25
NORTH PARK	263400	576	184	200	57	290	107	10	3	4	1	3		69	16
NORTH PARK	263600	626	216	214	65	319	135	20	2	4	2	5		64	12
NORTH PARK	263800	607	214	191	67	314	121	7	3	3	1	4		88	22
NORTH PARK	264000	432	181	129	53	226	107	8	2	3	2			66	17
NORTH PARK	264200	955	378	329	129	494	212	12	4	8	4	2	1	110	28
NORTH PARK	264600	660	290	253	115	320	149	5	2	3	2	2		77	22
NORTH PARK	265000	581	211	190	62	304	130	10	3	3	1	2	1	72	14
NORTH PARK	265200	1,053	372	355	113	553	216	25	6	5	1	3	1	112	35
NORTH PARK	265600	889	369	320	136	442	197	15	6	8	4	2	1	102	25
NORTH PARK	266000	513	172	174	75	268	83	5		2				64	14
NORTH PARK	266100	623	210	231	75	292	119	13	1	6	3	5	2	76	10
NORTH PARK	266200	996	401	352	138	520	225	10	2	8	4	6	1	100	31
NORTH PARK	266300	545	209	202	70	278	123	7	1	4	2	3		51	13
NORMAL HEIGHT	270000	518	269	213	111	255	145	5		2				43	13
NORMAL HEIGHT	270100	513	169	180	52	258	102	3	1	4	2	1		67	12
NORMAL HEIGHT	270110	503	196	175	70	252	107	5	1	1	1	5		65	17
NORMAL HEIGHT	270400	667	208	194	61	356	119	15	7	9	4	4		89	17
NORMAL HEIGHT	270500	719	264	228	88	389	154	10	3	4	1	1		87	18
NORMAL HEIGHT	270700	598	186	189	64	322	110	12	3	5		3		67	9
NORMAL HEIGHT	271100	686	193	194	47	398	127	9	3	7	2	5		73	14
NORMAL HEIGHT	271200	965	403	341	143	504	235	10	3	4	1	4		102	21
NORMAL HEIGHT	271800	412	210	158	85	205	110	3		5	4	3		38	11
NORMAL HEIGHT	272000	612	287	208	110	324	158	8	3	8	2	3	1	61	13
NORMAL HEIGHT	272210	530	169	151	49	307	105	11	2	5	1	2		54	12
NORMAL HEIGHT	272500	1,185	297	312	62	730	210	19	4	4		11	2	109	19
NORMAL HEIGHT	272700	1,012	308	276	77	605	200	12	3	5	2	5	1	109	25
NORMAL HEIGHT	272900	671	206	186	57	386	137	11		5	2	6		77	10
NORMAL HEIGHT	272910	661	211	224	74	333	113	9		8	2	2	1	85	21
NORMAL HEIGHT	273500	954	325	286	96	527	210	13	1	8	3	3		117	15
NORMAL HEIGHT	273900	943	254	221	53	603	185	17	1	9	2	8	3	85	10
NORMAL HEIGHT	274200	1,095	439	398	146	547	252	12	4	12	3	5	1	121	33
NORMAL HEIGHT	274300	488	277	218	126	207	121	7	4	3				53	26
NORMAL HEIGHT	274400	447	280	230	151	182	114	1		4	3	1		29	12
NORMAL HEIGHT	274800	491	268	256	143	180	105	6	3					49	17
NORMAL HEIGHT	274810	223	109	131	67	66	37	2						24	5
NORMAL HEIGHT	275100	426	239	203	113	182	105	6	3	2	2			33	16

BALLOTS CAST AND REGISTERED VOTERS

		VTRS	CAST	REG - BLTS - REP	REG	BLTS	REG	BLTS	REG	BLTS	REG	BLTS	REG	BLTS	REG	BLTS
NORMAL HEIGHT	275200	751	391	328	176	350	188	6	2	3					64	25
NORMAL HEIGHT	275900	429	117	104	32	272	78	6		3	1	4			40	6
NORMAL HEIGHT	276100	948	272	259	86	558	169	19	4	4		4			104	13
NORMAL HEIGHT	276400	660	169	175	49	411	109	11	1	1	1	4			58	9
NORMAL HEIGHT	276600	605	339	273	157	275	161	7	4			1			49	17
NORMAL HEIGHT	276700	1,010	311	358	105	517	179	11	3	11	1	2			111	23
NORMAL HEIGHT	277200	400	206	215	107	150	86	3	1			1			31	12
NORMAL HEIGHT	277600	565	306	270	155	254	139	2	3	1					38	9
MONTEZUMA	280000	584	213	192	66	309	126	17	4	5	2	1			60	15
MONTEZUMA	280100	839	407	346	170	433	221	5				1			54	16
MONTEZUMA	280200	634	266	242	94	324	154	5				3			60	18
MONTEZUMA	280400	643	211	270	85	291	105	14	4	1		1			66	17
MONTEZUMA	280410	228	61	123	29	81	27	2		3	2				19	3
MONTEZUMA	280500	750	361	323	163	347	177	6	1	2					72	20
MONTEZUMA	280510	287	158	153	83	106	65	1		1	1				26	9
MONTEZUMA	280800	985	451	443	184	436	236	10	1	4	2	1			91	28
MONTEZUMA	281300	842	401	391	168	361	202	13	5	4	1	1	1		72	24
MONTEZUMA	281500	652	118	394	60	203	49	4		3	1	4	1		44	7
MONTEZUMA	281700	1,527	134	881	53	464	68	25	1	8	1	6			143	11
MONTEZUMA	282400	828	292	423	119	330	151	9	1	2	1	2			62	20
MONTEZUMA	282500	468	223	194	95	216	104	6	2	3	1	1			48	21
MONTEZUMA	282600	1,709	149	978	75	560	69	20		9		7			135	5
MONTEZUMA	282700	598	127	318	56	192	67	9	1	7		5			67	3
MONTEZUMA	283000	652	168	292	62	278	94	5		3		3	1		71	11
MONTEZUMA	283200	903	373	414	160	387	185	15	3	4	2	1	1		82	22
MONTEZUMA	283700	529	226	248	87	209	114	6	2	3	1	3	1		60	21
MONTEZUMA	283800	534	76	289	31	170	38	14		2	1	3			56	6
MONTEZUMA	284000	717	276	296	106	323	151	15		7	2	3			73	17
MONTEZUMA	284300	479	190	208	89	203	87	5		2		1			60	14
ROLANDO REDWO	290010	1,052	269	266	56	654	193	25	6	6		10			91	14
ROLANDO REDWO	290410	1,045	256	277	61	626	174	12	1	8	1	9			113	19
ROLANDO REDWO	290600	815	232	240	78	470	136	20	3	5		10	1		70	14
ROLANDO REDWO	291000	789	316	255	89	428	200	14	4	3		4	1		85	22
ROLANDO REDWO	291200	781	345	243	103	452	212	17	7	1	1	3			65	22
ROLANDO REDWO	291600	489	211	152	72	288	127	6	2	1		2			40	10
ROLANDO REDWO	291650	842	371	231	128	544	229	5	3	1		2			59	11
ROLANDO REDWO	291800	652	361	131	62	473	282	7	3	1		1			39	14
ROLANDO REDWO	292000	382	184	126	62	199	111	8		1		3			45	11
ROLANDO REDWO	292200	538	195	136	39	339	145	7	1	3		3			50	10

BALLOTS CAST AND REGISTERED VOTERS

		REG VTRS	BLT-CAST-REG	REP REG	REP BLTS	DEM REG	DEM BLTS	A/I REG	A/I BLTS	LIB REG	LIB BLTS	P&F REG	P&F BLTS	N/P REG	N/P BLTS
ROLANDO REDWO	292400	666	151	179	44	396	98	10	1	1		3		77	8
ROLANDD REDWD	292800	460	107	127	31	287	67	6		3	1	3		34	8
ROLANDO REDWO	293200	604	179	212	56	318	112	11	3			4	1	59	7
ROLANDO REDWO	293400	605	153	208	58	324	84	6	2	1		6		60	9
RDLANDO REDWO	293600	501	191	167	69	275	110	8	1	1		2		48	11
ROLANDO REDWO	293800	698	296	258	99	382	184	7	1	1		2		48	12
RDLANDD REDWO	293810	509	194	200	83	247	96	5	2			1		56	13
ROLANDO REDWO	294200	918	231	372	68	423	140	14	1	5		2		1D2	22
ROLANOO REDWO	294400	806	378	347	169	379	187	14	5	1		2	1	63	16
RDLANOO REDWO	294800	935	313	433	134	390	152	13	3	2	1	4		93	23
ROLANDO REDWO	295010	454	193	182	82	226	102	2				3		41	9
ROLANDO REDWO	29520D	771	324	285	114	394	178	13	4	4	1	1	1	74	26
ROLANDO REDWO	295800	248	90	87	27	135	58	1						25	5
ROLANDO REDWO	296600	335	120	118	38	169	66	7	1	5	3	3	1	33	11
ROLANDO REDWO	296800	779	334	307	134	378	184	12	1	5	1	6		71	14
ROLANOO REDWO	297000	525	227	246	104	220	106	8	3	5	1	3	1	43	12
ROLANOD REDWO	297200	578	241	237	86	264	140	11	1	4	1			62	13
ROLANOO REDWO	297300	634	306	255	118	309	163	9	5	4	2	1		56	18
ROLANDO REDWO	297500	425	201	173	76	207	111	4		2	1			39	13
ROLANDO REDWO	297600	382	159	124	56	208	89	3	1	1		1		45	13
CITY HEIGHTS	300000	660	171	192	50	371	104	10	3	7	1	9		71	13
CITY HEIGHTS	300200	741	163	221	53	436	95	15	2	9	1	5		55	12
CITY HEIGHTS	300250	859	246	215	53	514	173	12	3	8	2	6	2	104	13
CITY HEIGHTS	300410	479	151	117	42	293	95	5	1	5	3	5		54	10
CITY HEIGHTS	300900	717	223	191	60	440	147	11	1	13	1	1		61	14
CITY HEIGHTS	301200	934	249	230	65	545	150	30	7	7	3	7		115	24
CITY HEIGHTS	301300	1,196	283	305	68	736	188	20	3	11	1	17	1	107	22
CITY HEIGHTS	301700	672	216	137	43	453	164	10	2	4	1	4		64	6
CITY HEIGHTS	301900	991	310	250	77	591	195	20	2	4	2	6		120	34
CITY HEIGHTS	302200	674	174	197	43	392	123	7		7	1	6		65	7
CITY HEIGHTS	302600	657	231	234	91	329	118	7	2	4	2	3		80	18
CITY HEIGHTS	302800	425	187	161	79	201	91	7	1	2		1		53	16
CITY HEIGHTS	303200	850	358	289	122	446	204	7	2	4	2	3		101	28
SOUTH PARK	305000	587	231	173	65	319	148	13		2				80	18
SOUTH PARK	3052D0	658	319	217	95	358	187	8	2	4	2	4	2	67	31
SOUTH PARK	305400	619	237	211	84	316	136	12	3	4	2	3	1	73	11
SOUTH PARK	305600	798	349	290	127	416	197	12	3	5		1		74	22
SOUTH PARK	306D00	501	252	189	83	254	149	7	4	2		4	2	45	14
SOUTH PARK	306200	957	425	355	151	484	240	17	3	4	3	5	4	92	24

BALLOTS CAST AND REGISTERED VOTERS

		VTRS	C - A - S - T	REG - BLTS - REP - REG	REP BLTS	DEM REG	DEM BLTS	A/I REG	A/I BLTS	LIB REG	LIB BLTS	P&F REG	P&F BLTS	N/P REG	N/P BLTS
SOUTH PARK	306400	406	195	132	64	240	120	3	1	1		2		28	10
SOUTH PARK	306600	486	242	169	81	243	138	6	4	2		1		65	19
SOUTH PARK	306800	421	154	115	30	259	113	6		4		4		33	11
SOUTH PARK	307200	523	221	134	54	308	146	9	3	5	2	2	1	65	15
SOUTH PARK	307400	835	280	175	49	550	211	15	1	4	2	3		88	17
SOUTH PARK	307600	685	198	159	47	421	132	7		8	2	1		89	17
SOUTH PARK	307800	464	219	140	60	262	141	7	3	2		2		51	15
SOUTH PARK	308000	1,195	443	323	121	687	279	16		9		10	1	150	42
SOUTH PARK	308600	710	297	228	95	382	175	14	2	1	1	2		83	24
MIDDLETOWN	315000	647	250	226	79	328	154	13	2	2		2		76	15
MIDDLETOWN	315100	803	318	294	110	394	181	19	5	6	2	1		89	20
MIDDLETOWN	315200	837	363	415	173	332	158	13	4	1	1	1		75	27
MIDDLETOWN	315300	825	257	292	105	409	131	11		3	2	7	2	103	17
MIDDLETOWN	315310	750	283	262	107	357	139	17	3	4	2	5	1	105	31
MIDDLETOWN	315600	532	210	229	94	236	97	5	3	1		2		59	16
MIDDLETOWN	316700	284	72	76	12	172	54	5				1		30	6
MIDDLETOWN	316900	583	208	221	77	275	112	14	2	1		2		70	17
MIDDLETOWN	317000	667	280	273	122	304	128	7	2	4	2	5	2	74	24
LOMA PORTAL	325000	866	412	529	262	260	134	17	1	2	2	3	1	55	12
LOMA PORTAL	325300	1,009	497	632	326	300	152	7		3	1	3		64	18
LOMA PORTAL	325310	976	463	478	223	374	207	6		7	4	1		110	29
LOMA PORTAL	325510	824	318	358	139	367	155	10	2	6	2	2		81	20
LOMA PORTAL	325800	628	199	242	75	307	105	9	2	2		2		66	17
LOMA PORTAL	326300	815	386	454	232	280	136	8	2	2	1	2		69	15
LOMA PORTAL	326900	573	213	280	117	213	84	7	1	3	1	2		68	10
LOMA PORTAL	326910	771	289	401	155	263	107	6	3	6	4			95	20
LOMA PORTAL	327400	683	335	331	165	274	143	13	2	4	2			61	23
LOMA PORTAL	327600	575	292	333	175	183	91	1		1	1	2	1	55	24
LOMA PORTAL	327800	993	509	586	326	311	159	14	5	2	1	1		79	18
LA PLAYA	330100	859	457	505	264	279	163	1		3	2	1		70	28
LA PLAYA	330200	522	258	231	121	233	119	4		1	1	2		51	17
LA PLAYA	330510	495	240	250	119	193	104	3	2	1		2		46	15
LA PLAYA	330700	625	335	382	217	189	98	7	1					47	19
LA PLAYA	330900	965	405	599	257	282	125	8		3	1			73	22
LA PLAYA	331300	598	304	420	221	128	64	3	1	1	1			46	17
LA PLAYA	331500	558	281	358	181	159	87	5	2					36	11
LA PLAYA	331600	919	456	533	279	310	153	3		4	1	3		66	23
LA PLAYA	331900	495	255	388	202	73	39	3	2	1		1		29	12
LA PLAYA	332000	581	259	382	178	132	64	11	2	2	1	1	1	53	13

BALLOTS CAST AND REGISTERED VOTERS

		REG VTRS	BLT-CAST-REG	REP REG	REP BLTS	DEM REG	DEM BLTS	A/I REG	A/I BLTS	LIB REG	LIB BLTS	P&F REG	P&F BLTS	N/P REG	N/P BLTS
LA PLAYA	33220D	778	311	464	197	207	89	15		2		2		88	25
CENTRE CITY	340200	981	227	355	82	458	115	27	6	9	3	4	1	128	20
CENTRE CITY	340210	1,031	377	446	163	415	159	16	1	8	5	4	1	142	48
CENTRE CITY	341000	820	243	259	88	403	126	32	5	8	2	12	1	106	21
CENTRE CITY	341200	422	153	145	43	204	88	13	3	7		2		51	19
CENTRE CITY	341210	503	264	164	81	266	148	6	11	4		1		62	24
CENTRE CITY	341600	981	265	314	88	494	141	31	2	5	1	4	1	133	32
CENTRE CITY	342000	435	83	104	17	261	59	7	2			4		59	5
GOLDEN HILL	345000	719	178	129	22	513	141	13		1		5	2	58	13
GOLDEN HILL	345400	740	264	186	60	418	170	15	2	7	1	6	1	108	30
GOLDEN HILL	345600	439	162	131	46	243	95	7	1	4	2	1	1	53	17
GOLDEN HILL	3458D0	539	183	133	35	323	136	13	3	10	1	3		57	8
GOLDEN HILL	346000	579	181	140	46	347	116	10	2	3	1	5		74	16
GOLDEN HILL	346300	530	137	72	12	410	119	5	2	1		6		36	4
GOLDEN HILL	346500	422	124	33	7	358	116	8				2		21	1
S.E.SAN DIEGO	350000	906	239	128	22	689	208	6	1	2	1	5		76	7
S.E.SAN DIEGO	35030D	694	257	50	11	587	244	6		2		4		45	2
S.E.SAN DIEGO	350500	945	314	97	18	801	288	8	1	4		2		33	7
S.E.SAN DIEGO	350600	671	268	50	8	579	252	4	1	2		3		33	7
S.E.SAN DIEGO	35100D	1,013	317	124	34	788	268	13	5	3		1		84	10
S.E.SAN DIEGO	3513D0	680	205	113	19	498	179	8	1	5		2		54	6
S.E.SAN DIEGO	35500D	852	262	104	26	666	214	10	4		1	9	3	63	14
S.E.SAN DIEGO	355100	369	95	49	11	290	83	1		1		4		24	1
S.E.SAN DIEGO	355210	983	271	141	36	744	215	15	2	6		5		72	18
S.E.SAN OIEGO	355600	746	212	70	12	631	194	9	1	2		6		28	5
S.E.SAN OIEGO	3558D0	449	163	52	12	357	140	1		3		2		34	11
S.E.SAN OIEGO	356600	793	259	88	15	640	236	9	1	5	1	4	1	47	5
S.E.SAN OIEGO	3569D0	1,012	344	71	16	876	318	16		3		3	1	43	9
ENCANTO-E.	360000	507	212	48	9	407	193	6		2		3	1	41	9
ENCANTO-E.	360100	900	351	123	25	681	303	7		9	2	2		78	21
ENCANTO-E.	360300	921	218	384	97	322	82	14	3	5		2		194	36
ENCANTO-E.	360500	581	208	212	69	260	118	8	3	2		1	1	98	17
ENCANTO-E.	360520	762	266	196	55	451	182	9	1			5		101	28
ENCANTO-E.	360580	878	277	244	63	516	192	9	2	3		1		105	20
ENCANTO-E.	360700	775	336	87	24	599	288	10	1	7		3	1	69	22
ENCANTO-E.	36080D	738	296	112	32	571	254	4	1	8		1	1	42	8
ENCANTO-E.	3610D0	524	157	68	14	396	134	11	3	2		2		45	6
ENCANTO-E.	36110D	376	162	64	19	273	135	6	2	1		2		30	6
ENCANTO-E.	36120D	786	307	187	52	500	237	9	3	3				87	15

BALLOTS CAST AND REGISTERED VOTERS

		VTRS	CAST	REG	BLTS	REG	BLTS	REG	BLTS	REG	BLTS	REG	BLTS	REG	BLTS
		REG	BLTS	REP	REP	DEM	DEM	A/I	A/I	LIB	LIB	P&F	P&F	N/P	N/P
		VTRS	CAST	REG	BLTS	REG	BLTS	REG	BLTS	REG	BLTS	REG	BLTS	REG	BLTS
ENCANTO-E.	361500	223	80	62	22	132	51	7	1	1	1	1		20	5
ENCANTO-E.	361600	1,027	251	324	80	525	145	34	4	3		11		130	22
ENCANTO-E.	361700	398	112	148	34	187	69	5		4		3		51	9
ENCANTO-E.	362000	661	222	138	36	428	160	10	3	5	1	4	1	76	21
ENCANTO-E.	362300	845	360	138	49	618	286	6	1	2	2			81	22
ENCANTD-E.	362500	572	213	113	28	376	166	10	2			4		69	17
ENCANTO-W.	365000	798	335	102	33	630	283	7	2	2	1	3	2	54	14
ENCANTO-W.	365300	574	282	42	19	496	251	5	1	1		2		28	11
ENCANTO-W.	365400	598	280	65	22	494	244	3	1	2	1	6	1	28	11
ENCANTO-W.	365600	821	228	48	6	710	216	9	1	1		6		47	5
ENCANTO-W.	365700	886	325	107	24	693	277	5		6	1	11	6	64	17
ENCANTO-W.	365900	911	433	66	20	786	397	9	3	5	1	5		40	12
ENCANTO-W.	366100	583	222	76	15	469	198	5		3	1	4	1	26	7
ENCANTO-W.	366300	956	396	94	29	799	352	6	6	2	1	2		53	8
ENCANTO-W.	366310	809	335	140	41	568	264	12	3	2		3		84	27
ENCANTO-W.	366700	924	306	234	49	536	219	7	2	3	2	6	1	138	33
ENCANTO-W.	366720	473	112	160	36	225	62	4		1		1		82	14
ENCANTO-W.	367000	675	278	59	13	566	257	4		3		1		42	8
ENCANTO-W.	367100	846	254	231	62	479	172	10	1	1		6		119	19
ENCANTO-W.	367200	1,037	317	176	58	740	233	23	1	6	1	9		83	24
ENCANTO-W.	367400	631	259	121	40	451	205	9	4	1		3	1	46	9
ENCANTO-W.	367500	329	171	44	18	241	140	1		3		1		39	13
ENCANTO-W.	367600	814	346	222	92	467	228	12	3	8	2	2	1	103	20
ENCANTO-W.	367700	383	165	67	25	268	129	6	3	2		2		38	8
ENCANTD-W.	368000	685	260	208	64	387	168	12	3	3	1	2	2	73	22
CHOLLAS PARK	370000	664	243	82	21	520	210	7	2	1		10	2	44	8
CHOLLAS PARK	370200	761	239	77	8	621	220	6	1	4		2		51	10
CHOLLAS PARK	370400	585	206	82	20	466	175	6	2	1				30	9
CHOLLAS PARK	370600	554	204	56	12	466	190	4				2		26	2
CHOLLAS PARK	370800	578	226	56	11	488	208	1				3		30	7
CHOLLAS PARK	371000	899	247	102	18	712	216	9	1	4		6		66	12
CHOLLAS PARK	371200	497	163	143	48	287	101	9		1		2	1	55	13
CHOLLAS PARK	371400	721	345	267	123	372	195	11	3	2	1	3		66	23
CHOLLAS PARK	371800	980	441	104	38	814	389	6	2	3	1	2		51	11
CHOLLAS PARK	372200	433	169	67	22	337	140	3	1					26	6
CHOLLAS PARK	372400	647	211	59	14	534	191	6		1		6	1	41	5
CHOLLAS PARK	372800	731	305	111	40	554	252	5	1	1	1	6	1	54	10
CHOLLAS PARK	373000	685	260	42	7	599	243	6	1	2		4	1	32	8
CHOLLAS PARK	373200	585	247	44	10	497	229	10	1	2		1		31	7

BALLOTS CAST AND REGISTERED VOTERS

		REG VTRS	BLT-CAST-REG	REP REG	REP BLTS	DEM REG	DEM BLTS	A/I REG	A/I BLTS	LIB REG	LIB BLTS	P&F REG	P&F BLTS	N/P REG	N/P BLTS
CHOLLAS PARK	373210	494	206	4D	15	397	167	7	2	2		3		45	22
PARADISE HILL	375100	855	252	318	B2	410	142	6		2	1	1		118	27
PARADISE HILL	375110	763	299	265	116	406	159	8		2	1	2		80	23
PARADISE HILL	375130	1,064	284	436	100	449	151	16	4	3	1			160	28
PARADISE HILL	375140	1,106	368	450	150	512	178	12	6	5	1	2		125	33
PARADISE HILL	375300	635	218	203	65	341	128	12	3	3	1			76	21
PARADISE HILL	375400	805	286	271	90	409	161	9	3	7	1	2		107	31
PARADISE HILL	375420	1,009	301	320	86	538	186	12		4		2		133	29
PARADISE HILL	375430	561	192	229	73	247	105	10	1	1		2		72	13
PARADISE HILL	375600	966	339	339	12D	488	185	12		2	1	5	1	120	32
PARADISE HILL	375800	843	317	283	124	443	171	17	3	4		1		95	19
PARADISE HILL	3761D0	862	234	284	65	454	141	16	1	4	3	4		100	24
PARADISE HILL	376300	928	301	286	87	490	173	13	2	7	3	2		130	36
PARADISE HILL	376410	740	320	219	91	434	204	13	7	1		2		71	18
PARADISE HILL	376900	786	294	262	102	423	159	10	2	4		2	1	85	3D
NESTOR	385000	494	154	162	54	248	76	14	5			4	2	66	17
NESTOR	385010	1,003	313	338	103	524	177	18	2	1		6		116	31
NESTOR	385300	1,D07	395	406	177	447	17B	12	3	2		3		137	37
NESTDR	385310	801	248	317	105	330	111	11	5	1		2		140	27
NESTOR	38560D	628	227	236	88	283	112	8	2	1	1	3	1	97	23
NESTOR	385710	751	165	307	69	318	80	11	3	5		2		108	13
NESTOR	38572D	872	224	346	73	403	118	14	5	3				106	28
NESTOR	385740	707	189	289	72	317	93	5	2	1		4	1	91	21
NESTOR	385750	768	232	317	107	310	93	18	1	3	3	3		117	28
NESTOR	3858D0	551	136	182	52	289	71	12	1			4		64	12
NESTOR	385810	706	2D4	228	60	381	127	10	1	4		2		81	16
NESTOR	385820	1,080	3D8	399	116	536	171	19	1	1		4	1	121	19
NESTOR	386000	691	236	274	96	343	123	12	3					62	14
NESTOR	386010	926	256	251	67	54D	165	13	2	1		6		115	22
OTAY	390000	572	191	212	74	275	100	13	2			2		70	15
OTAY	390100	8D7	218	306	71	380	126	8				1		112	21
OTAY	390200	882	245	266	71	483	155	12	3	3	1	2	1	116	14
OTAY	390210	593	220	252	96	273	107	5	4					63	13
OTAY	390230	595	175	206	55	294	91	3		3	1			89	28
OTAY	39030D	576	148	181	42	308	90	6		1		3		77	16
OTAY	3904DD	792	256	287	98	410	132	6	1	3	2	2		84	23
OTAY	3905D0	647	191	246	75	278	90	9				1		113	26
OTAY	3906D0	1,047	341	339	105	53D	191	15	4	5	2	6	1	152	38
OTAY	39D700	660	215	214	68	348	118	12		1		1		84	29

BALLOTS CAST AND REGISTERED VOTERS

		REG VTRS	BLTS - REP - CAST - REG	REP BLTS	DEM REG	DEM BLTS	A/I REG	A/I BLTS	LIB REG	LIB BLTS	P&F REG	P&F BLTS	N/P REG	N/P BLTS
OTAY	390710	614	118	175	41	341	66	10		1		1	86	11
OTAY	390800	771	210	216	59	454	125	6	1	3	1		92	24
SAN YSIDRO	395000	863	221	213	49	527	146	10	3			2	111	23
SAN YSIDRO	395010	522	124	100	15	347	94	7	1	2		5	61	13
SAN YSIDRO	395020	801	179	175	22	518	139	11		5	2	8	84	15
SAN YSIDRO	395030	807	141	180	39	536	91	9	1	6	1	6	70	7
SAN YSIDRO	395100	639	143	130	30	439	104	7		3		4	56	9
SAN YSIDRO	395300	1,125	253	330	72	650	159	7		6	1	9	123	20
DE LUZ	400000	248	100	153	58	67	27	4		1	1	1	22	14
PENDLETON	401500	897	71	624	45	188	16	12		1		1	71	10
PENDLETON	401510	745	115	372	55	260	54	25	1	3		3	82	5
PENDLETON	40152D	597	58	383	34	145	20	7	1			1	61	3
OCEANSIDE	4036D0	1,030	318	414	138	443	142	20	7	2		8	143	28
OCEANSIDE	403610	845	267	353	129	349	116	12		8	2	3	120	20
OCEANSIDE	403640	917	286	464	148	319	117	16	4	2		6	110	16
OCEANSIDE	403650	933	410	422	183	397	199	10	4	6	1	2	96	22
OCEANSIDE	403700	218	91	148	69	51	18	3	1	2		1	13	3
OCEANSIDE	40371D	747	173	317	80	318	76	14	3	4		3	91	14
OCEANSIDE	403720	492	148	254	83	174	54	10	2	3	1	2	49	8
OCEANSIDE	403730	582	191	283	90	201	80	12	7	9	2	1	76	12
OCEANSIDE	403900	769	298	441	170	228	104	10	3	4	1		86	20
OCEANSIDE	403910	1,042	473	544	263	359	169	14	6	3	2	2	120	32
OCEANSIDE	40400D	1,025	378	499	168	414	183	9	1	5		4	94	26
OCEANSIDE	404010	1,015	483	535	261	364	183	9	3	5	3	1	101	33
OCEANSIDE	4041D0	395	258	215	139	159	107	2	1	2			17	11
DCEANSIDE	4D4110	730	307	4D1	173	272	123	5				1	51	11
OCEANSIDE	4D4210	79D	294	409	155	263	116	14	4			1	103	19
OCEANSIDE	404220	548	308	263	16D	232	123	7		1		1	44	24
OCEANSIDE	4D4240	532	274	292	147	191	113	4		1	1		44	13
OCEANSIDE	40425D	947	274	413	106	390	138	17		6	2	7	114	28
OCEANSIDE	40450D	753	229	168	45	473	169	11	3	5	1	6	9D	11
OCEANSIDE	404600	551	186	230	79	234	92	10	1	4		3	70	14
OCEANSIDE	404700	909	299	399	138	361	136	14	2	5	2	10	120	21
OCEANSIDE	4048D0	472	127	205	53	197	61	21	4	7	1	1	41	8
OCEANSIDE	404900	701	172	299	77	272	76	16	2	12		5	97	16
OCEANSIDE	405000	855	303	374	142	373	139	11	2	6	1	2	89	19
OCEANSIDE	4051DD	555	183	241	78	231	88	8		6		3	66	17
OCEANSIDE	405300	913	350	397	148	411	173	10	3	5	1	3	87	24
OCEANSIDE	4D5400	779	220	358	111	307	99	13		8		5	88	1D

BALLOTS CAST AND REGISTERED VOTERS

		VTRS	CAST	REG	BLTS - REP	REG	BLTS	REG	BLTS	REG	BLTS	REG	BLTS	REG	BLTS	REG	BLTS
OCEANSIDE	405500	938	390	451	197	366	155	15	4	13	6	3	2	90	26		
OCEANSIDE	405610	956	306	437	145	371	135	26	1	4	1	5		113	24		
OCEANSIDE	405700	656	251	254	97	309	132	11	2	6	2	3	1	73	17		
OCEANSIDE	405800	598	354	377	233	167	95	3				2	1	49	25		
OCEANSIDE	405810	829	485	567	336	192	116	3	3					67	30		
OCEANSIDE	405910	410	244	210	133	165	100	4						31	11		
OCEANSIDE	405920	902	411	479	225	313	155	11	2	1		2		96	29		
OCEANSIDE	405970	748	276	378	143	238	95	5	2	4	2			123	34		
OCEANSIDE	406000	788	258	345	122	268	104	15		3		1		156	32		
OCEANSIDE	406010	808	274	362	125	307	123	11		7		3		118	26		
OCEANSIDE	406020	871	395	415	193	326	177	16	24	2	1	1		111			
OCEANSIDE	406030	738	240	403	144	198	73	16	3	3				118	20		
OCEANSIDE	406050	591	165	231	68	241	79	17	4	3	1	7		92	13		
OCEANSIDE	406080	598	290	286	141	242	120	3	2	1	1			66	26		
OCEANSIDE	406090	798	296	415	135	256	126	12	4					115	31		
OCEANSIDE	406200	999	304	433	148	394	125	14		7	1			151	30		
OCEANSIDE	406210	949	247	435	107	340	117	15	1	7		3		149	22		
OCEANSIDE	406300	448	276	251	168	162	92	1	1					34	15		
OCEANSIDE	406310	1,013	373	551	188	327	156	13	1	2	2	1		119	26		
OCEANSIDE	406320	683	331	353	189	236	119	6	2					88	21		
OCEANSIDE	406340	765	512	444	285	271	201	3	2					47	24		
OCEANSIDE	406360	561	357	330	202	196	133	2		1				32	22		
OCEANSIDE	406400	462	167	286	107	113	49	6	1	3	1	2	1	52	8		
OCEANSIDE	406410	1,010	316	552	186	311	97	23	5	4		2		118	28		
OCEANSIDE	406420	967	425	488	236	391	161	5	1	4	1			79	26		
OCEANSIDE	406450	847	353	546	244	182	77	5	4	9	5	1		104	23		
OCEANSIDE	406500	478	191	242	102	169	67	3				2		62	22		
OCEANSIDE	406510	940	311	515	177	302	106	14	5	3		3	1	103	22		
OCEANSIDE	406600	902	366	481	200	315	143	14	2	8	4	1		83	17		
OCEANSIDE	406610	923	378	463	200	352	159	10	1	7		3		88	18		
OCEANSIDE	406800	385	197	185	93	157	89	7	2	1	1			35	12		
OCEANSIDE	406810	665	294	283	140	281	135	13	4	5	1			83	14		
OCEANSIDE	406900	1,038	322	474	150	431	145	12	2	2		3		116	25		
OCEANSIDE	407100	946	428	470	223	342	171	20	3	8	2	3		103	29		
CARLSBAD	408200	977	467	564	266	294	158	4	1	1				114	42		
CARLSBAD	408300	880	278	450	155	275	95	20	1	11	3	2		122	24		
CARLSBAD	408400	939	321	422	136	348	149	10	10	8	2	11	2	140	22		
CARLSBAD	408500	506	177	158	49	278	116	8	2	2		3		57	10		
CARLSBAD	408600	715	255	333	107	251	117	12	2	5	2	3		111	27		

BALLOTS CAST AND REGISTERED VOTERS

		VTRS	CAST	REG - REP	BLTS - REP	REG DEM	BLTS DEM	REG A/I	BLTS A/I	REG LIB	BLTS LIB	REG P&F	BLTS P&F	REG N/P	BLTS N/P
CARLSBAD	408700	1,021	344	431	138	415	167	18	2	4	1	11		142	36
CARLSBAD	408720	691	345	386	194	205	117	7	2			1		92	32
CARLSBAD	408770	869	416	420	210	304	160	19	8	3	1	2		121	37
CARLSBAD	408800	497	237	257	118	173	101	6	1	4		2		55	17
CARLSBAD	408820	757	465	461	293	242	153	8	3	4				42	16
CARLSBAD	408850	853	416	457	228	257	146	8		3		2		126	42
CARLSBAD	408900	774	321	409	181	268	123	15	4	3				79	13
CARLSBAD	408910	988	426	469	208	384	188	16	5	3	2	3		113	23
CARLSBAD	408920	488	236	282	132	154	81	8	4	2	1	1		41	18
CARLSBAD	408940	1,008	379	544	198	291	135	15	4	7	2			151	40
CARLSBAD	409090	651	291	399	183	172	84	7	4	3	1			70	19
CARLSBAD	409100	472	224	277	135	135	72	8	1	1		1		50	16
CARLSBAD	409110	724	336	397	174	236	126	4	3	2	1	3	1	82	31
CARLSBAD	409140	549	233	315	145	167	75	11		3				53	13
CARLSBAD	409200	735	359	433	211	215	113	9	3	4	2	4	1	70	29
CARLSBAD	409210	802	319	441	189	220	91	18	2	6		1		116	37
CARLSBAD	409220	882	394	501	226	245	118	22	7	2	1			112	42
CARLSBAD	409230	698	356	405	204	192	115	11	8			1		89	29
CARLSBAD	409300	1,134	463	646	263	324	158	19	4	5	1	2	1	138	36
CARLSBAD	409310	565	290	343	182	143	81	8	1	4		1	1	66	25
CARLSBAD	409400	519	229	243	113	177	83	12	3	5	3	4	2	78	25
CARLSBAD	409480	837	380	449	188	266	157	12	5	3	3	1	1	106	26
CARLSBAD	409490	611	284	357	169	172	92	7	2	5	1			70	20
CARLSBAD	409510	506	238	245	119	179	96	6	3	7		3	1	66	19
CARLSBAD	409650	1,014	356	580	201	294	130	15	1	4	3	2		119	21
CARLSBAD	409660	963	332	516	178	284	122	7		2		1		153	32
CARLSBAD	409670	1,063	325	596	179	288	110	11		7	3			161	33
CARLSBAD	409680	642	181	357	93	176	75	12	1	3		4		90	12
CARLSBAD	409710	754	266	440	167	195	71	7	3	6	3			106	22
CARLSBAD	409750	859	341	503	192	219	99	10	4	1				126	46
CARLSBAD	409770	772	277	433	170	231	92	8		2		2		96	15
CARLSBAD	409790	633	219	359	125	176	80	7		1		4		86	14
CARLSBAD	409800	758	348	393	171	258	140	12	4	2				93	33
CARLSBAD	409810	888	328	481	177	254	108	14	4	2	2	2		135	37
CARLSBAD	409830	921	326	501	175	270	114	10	1	1	1	1		138	35
CARLSBAD	409900	522	334	358	233	123	80	4	3					37	18
ENCINITAS	412000	579	174	266	72	208	79	11	2	2		1		91	21
ENCINITAS	412010	646	206	271	95	227	84	7		14	3	5		122	24
ENCINITAS	412100	617	221	244	92	265	103	5	2	5		5		93	24

BALLOTS CAST AND REGISTERED VOTERS

		REG VTRS	BLT-CAST-REG	REP REG	REP BLTS	DEM REG	DEM BLTS	A/I REG	A/I BLTS	LIB REG	LIB BLTS	P&F REG	P&F BLTS	N/P REG	N/P BLTS
ENCINITAS	412110	697	290	319	125	285	142	9	2	13	3	3	1	68	17
ENCINITAS	412200	703	193	242	62	310	114	21	1	4		4	1	122	15
ENCINITAS	412300	754	321	354	150	295	137	7	1	2		3	1	93	32
ENCINITAS	412310	319	125	133	50	134	62	4		2	1	2		44	12
ENCINITAS	412400	892	352	357	135	372	174	22	4	5	1	4	1	132	37
ENCINITAS	412500	519	178	232	72	189	85	10	1	3	1	1		84	19
ENCINITAS	412510	505	194	221	81	204	98	5	1			1		74	14
ENCINITAS	412700	709	269	421	149	203	98	12	5					73	17
ENCINITAS	412750	692	271	300	124	251	121	14	1	5	1	3	1	119	23
ENCINITAS	412770	805	325	386	155	279	130	9	1	5	4	4		122	35
ENCINITAS	412780	812	331	384	147	302	155	7	4	5	2	1	1	113	22
ENCINITAS	412800	756	382	437	232	228	123	3	1	3	1			85	25
ENCINITAS	412820	488	204	278	112	133	66	8	2	3	2	1		65	22
ENCINITAS	412830	388	141	200	70	123	59	4		3		1	1	57	11
ENCINITAS	412910	930	361	517	202	274	127	5	2	1		3	2	130	28
ENCINITAS	413500	816	272	316	114	323	132	15	2	6	1	5	1	151	22
ENCINITAS	413600	450	169	197	76	168	73	6	1	3		4		72	19
ENCINITAS	413690	784	308	420	170	222	108	16	1	6	3			120	26
ENCINITAS	413700	1,011	402	475	184	380	171	20	7	7	2	4	1	125	37
ENCINITAS	413720	800	342	456	208	226	101	7		1				110	33
ENCINITAS	413740	578	203	279	106	198	75	2		4	2			95	20
ENCINITAS	413750	891	316	501	164	263	113	8	1	4	3			115	35
ENCINITAS	413760	983	368	522	200	303	131	17	5	3	2	3	1	135	29
ENCINITAS	413780	984	402	434	173	384	194	16	1	3		5		142	34
ENCINITAS	413800	821	367	415	195	288	141	9	1	7	1	1		101	29
ENCINITAS	413810	611	230	307	111	220	98	11	3	3	2			70	16
ENCINITAS	413830	466	181	243	91	148	73	6		5	1	3		61	16
ENCINITAS	413890	881	342	357	139	370	170	18	2	4	2	6	1	126	28
ENCINITAS	413910	484	183	229	85	167	77	6	2	9	1	6	2	67	16
ENCINITAS	413950	663	247	281	95	266	112	17	7	4	2	3	2	92	29
ENCINITAS	413960	367	142	148	58	155	71	7	1	2	2	8	3	47	7
ENCINITAS	413980	1,013	433	506	220	340	164	18	5	4	2	2		143	42
ENCINITAS	414000	626	248	215	73	304	144	5		2	2	1		99	29
ENCINITAS	414030	796	321	368	147	307	145	8	3	4	2	3		106	24
ENCINITAS	414050	564	195	245	86	214	89	9	1	5		2		89	19
ENCINITAS	414060	690	230	262	77	305	124	7	3	4	1	5	2	107	23
ENCINITAS	414080	856	303	322	108	372	160	10	1	3	1	3	1	146	32
ENCINITAS	414100	593	193	239	61	218	95	16	5	2	1	7	1	111	30
SOLANA BEACH	416000	785	441	488	258	188	126	6	1	1				102	56

BALLOTS CAST AND REGISTERED VOTERS

		VTRS	CAST	REG - BLTS - REP	REG	BLTS	REP DEM	REG	BLTS	DEM A/I	REG	BLTS	A/I LIB	REG	BLTS	LIB P&F	REG	BLTS	P&F N/P	REG	BLTS	N/P	REG	BLTS
SOLANA BEACH	416030	607	297	393	194	149	88	9	2	3										53	13			
SOLANA BEACH	416100	661	197	307	85	247	87	3		4		2								98	25			
SOLANA BEACH	416120	638	225	249	88	306	121	10	4	4	2									69	10			
SOLANA BEACH	416200	407	217	199	107	152	86	4	2			3	1							49	21			
SOLANA BEACH	416210	637	275	334	130	213	110	8	1	5	3	3	3							74	28			
SOLANA BEACH	416600	465	238	231	125	156	83	3		2		1								72	30			
SOLANA BEACH	416610	740	294	397	158	229	107	9	3	4	2	6	3							95	21			
SOLANA BEACH	416700	964	467	424	198	405	221	11	3	3	1	5	4							116	40			
SOLANA BEACH	416800	524	276	265	139	190	110	3	1	4										62	26			
SOLANA BEACH	416900	849	482	512	289	220	147	14	3			2								101	43			
SOLANA BEACH	416910	893	519	622	372	173	108	7	1	4	2									87	36			
LOMAS SANTA F	417650	370	156	195	80	131	63	6		2	1	1								35	12			
LOMAS SANTA F	417680	262	110	141	65	82	38	1	1											38	6			
DEL MAR	418200	722	219	297	83	286	106	13	6	1	1	6	2							119	21			
DEL MAR	418210	946	251	443	98	315	115	14	2	9	1	2								163	35			
DEL MAR	418300	965	438	473	202	360	201	11	6	3	1	2								116	28			
DEL MAR	418400	765	322	304	135	312	161	9		1										139	26			
DEL MAR	418500	955	333	453	176	317	129	17		3	2	3	1							162	25			
FALLBROOK	419500	1,037	565	520	307	374	200	16	7	2	1	5	1							120	49			
FALLBROOK	419610	815	503	528	338	216	130	10	3	3										58	32			
FALLBROOK	419700	879	553	575	357	212	153	16	6	4	3	2	2							70	32			
FALLBROOK	419800	1,053	663	697	445	243	159	17	8	5	1	1								90	50			
FALLBROOK	419820	296	205	203	144	74	49	1	1											18	11			
FALLBROOK	419900	824	478	467	292	255	140	9	5	5	5	3	1							85	35			
FALLBROOK	420000	929	467	482	249	308	166	24	7	3		4								108	45			
FALLBROOK	420100	1,081	533	563	281	361	188	12	3	3		1								141	61			
FALLBROOK	420130	927	587	564	383	249	158	11	3	2	2	1								100	41			
FALLBROOK	420210	420	277	237	166	138	92	5	1	2		1	1							37	17			
FALLBROOK	42030D	820	531	613	400	141	92	6	2	1	1	1								58	36			
FALLBROOK	420400	604	396	450	300	112	73													42	23			
FALLBROOK	420420	606	404	413	283	143	95	4	3			1								45	23			
FALLBROOK	420500	1,071	654	674	426	253	146	12	5	4	2	4	2							124	73			
FALLBROOK	420510	607	407	417	280	131	90	7	4	2	2	1								49	31			
FALLBROOK	420600	471	314	342	228	92	69	1				1								35	17			
FALLBROOK	420630	680	384	429	242	170	107	11	4	2	2									68	29			
BONSALL	421600	842	421	593	317	150	81	18	4			2	1							79	18			
BONSALL	421700	376	176	219	115	101	38	11	6	8	4	3	1							34	12			
VISTA	422900	1,048	370	504	183	376	145	11		5	1									152	41			
VISTA	423000	819	248	405	126	274	94	15	2	5	2	2	2							118	22			

BALLOTS CAST AND REGISTERED VOTERS

		VTRS	CAST - REG	REP REG	REP BLTS	DEM REG	DEM BLTS	A/I REG	A/I BLTS	LIB REG	LIB BLTS	P&F REG	P&F BLTS	N/P REG	N/P BLTS
VISTA	423010	558	235	293	135	183	86	5		4				73	14
VISTA	423030	498	256	286	144	182	102	1		1				28	10
VISTA	423100	593	238	345	150	170	70	8	1	2		4	1	64	16
VISTA	423200	664	264	368	143	211	103	7	3	3	1			75	14
VISTA	423300	788	319	413	171	278	123	10	3	1		1	1	85	21
VISTA	423310	527	210	304	110	151	79	10	1	2	1	3		57	19
VISTA	423400	595	208	304	112	203	76	7	1	2				79	19
VISTA	423500	795	273	326	103	334	150	20		5	2	2		108	18
VISTA	423510	505	179	280	102	162	62	7	1					56	14
VISTA	423700	835	265	363	119	324	121	15	2	7	2	3		123	21
VISTA	423800	860	241	339	99	364	117	25	3	5	1	3	3	124	18
VISTA	423900	912	221	404	108	330	92	24	1	9		6	3	139	17
VISTA	424100	737	299	410	163	244	113	13	1	2		1		67	22
VISTA	424200	938	398	581	265	252	111	5		4				96	22
VISTA	424400	814	314	426	191	263	94	13	3	10	4	4	1	98	21
VISTA	424700	757	207	378	111	242	74	11	3	6				120	19
VISTA	424800	949	312	412	147	395	138	14	1	4	1	1		123	25
VISTA	424900	959	261	425	125	360	109	22	4	5	1	2		145	22
VISTA	424920	469	150	261	94	149	48	5		1		1		52	8
VISTA	425000	753	255	327	116	304	121	12	1	3		1		106	17
VISTA	425200	566	223	305	127	188	84	14	2					59	10
VISTA	425220	645	261	373	161	186	78	10	3	4	1			72	18
VISTA	425300	513	165	236	68	197	77	9	1	2		2		67	19
VISTA	425400	827	342	480	196	269	123	7	1	3	2			68	20
VISTA	425500	802	264	410	148	287	91	12	4			2		91	21
VISTA	425510	854	305	504	199	240	85	10	2	7	1			93	18
VISTA	425580	641	295	393	187	174	84	10	5	6		1		57	19
VISTA	425600	744	300	402	172	235	103	9	2	5	2	2		91	21
VISTA	425620	833	360	543	253	189	83	13	6	1		1		86	18
VISTA	425630	361	158	218	90	97	57	4	1	1		2		39	10
VISTA	425640	466	137	250	83	133	45	8	2			1		74	7
BUENA	428400	419	199	221	120	140	65	6				2		50	14
BUENA	428500	558	310	310	191	194	103	4	3	3	2	1		46	11
BUENA	428600	588	294	294	165	224	106	7	3	3	1	1		59	19
BUENA	428700	510	301	288	172	164	102	3	2					55	25
BUENA	428720	365	160	222	113	106	46	1		1		1		34	1
BUENA	428800	799	340	489	213	223	100	7		2	1	1		77	26
BUENA	428810	645	263	369	165	191	77	12	2	6	1	1		66	18
BUENA	428900	271	131	158	78	79	46	4		3	2			27	5

BALLOTS CAST AND REGISTERED VOTERS

		VTRS	CAST	REG	BLTS - REP	REG	BLTS	REG	BLTS	REG	BLTS	REG	BLTS	REG	BLTS	REG	BLTS
BUENA	429300	664	242	351	140	233	91	9		2				69	11
BUENA	42940D	649	241	357	155	186	68	19	3	7	2	2		78	13
BUENA	429500	481	162	225	85	173	57	9	3	4	1	3		67	16
BUENA	429510	543	225	278	118	185	88	14	4	4	1	3		59	14
BUENA	429900	834	335	441	180	258	123	8		2		5		120	32
BUENA	429920	749	292	345	150	284	124	13	3	1		2		104	15
BUENA	430000	406	122	196	61	150	46	3	1	3		1	1	53	13
BUENA	430010	855	424	463	242	300	151	9	3	2				81	28
BUENA	430100	889	462	762	411	70	33	4	2	1				52	16
BUENA	430300	986	501	692	353	200	114	8	1	1	1	1		84	32
BUENA	43031D	672	400	504	305	129	73	2	1				1	37	20
SAN MARCOS	432200	791	259	352	124	295	106	20	2	1	1	6	1	117	25
SAN MARCOS	432210	1,014	442	535	229	355	180	12		3				109	33
SAN MARCOS	432230	910	363	468	212	265	110	17		7	2	1		152	39
SAN MARCOS	432300	469	309	272	187	159	101	7	4					31	17
SAN MARCOS	432310	693	276	342	141	268	116	7	1	1	1	1		74	17
SAN MARCOS	432320	875	367	473	210	272	125	12	5	5	1	2		111	26
SAN MARCOS	432360	1,027	302	487	158	354	114	23	2	6		5		152	28
SAN MARCOS	432400	1,034	530	630	340	327	168	7	1	4	2			66	19
SAN MARCOS	432410	845	308	444	175	274	100	16	5	6	1	3		102	27
SAN MARCOS	432430	619	227	290	115	224	88	6	1	4		1		94	23
SAN MARCOS	432450	690	296	333	136	236	127	12	1			1		108	32
SAN MARCOS	432480	530	233	271	124	181	91	9	1	5	2	3		61	15
SAN MARCOS	432500	443	169	196	77	197	74	3		3	1	2		42	17
SAN MARCOS	432580	902	457	483	257	322	173	16	4					81	23
SAN MARCOS	432590	778	446	438	251	262	164	4	1	1				73	30
SAN MARCOS	432610	653	261	365	140	213	98	10	2	3		1	1	61	20
OLIVENHAIN	43410D	215	109	112	63	61	31	4		5	1	2	1	31	13
OLIVENHAIN	434200	276	116	147	63	92	46	3	1					34	6
DEL DIOS	435400	212	90	86	27	94	51	2	2	2	2	2		26	8
DEL DIOS	435430	299	127	189	86	72	32	7		1				30	9
WHISPERING PA	436000	578	267	416	212	93	44	4		1	1	2		62	10
FAIRBANKS RAN	436200	379	155	288	118	50	29	2	1	1				38	7
RANCHO SANTA	436600	690	284	509	222	94	45	7		3				77	17
RANCHO SANTA	436670	557	262	433	216	70	31	2	1	1		2		49	14
RANCHO SANTA	436680	631	259	509	228	72	25			4				46	6
RANCHO SANTA	436800	836	370	648	296	110	58	4	3	6				68	13
RANCHO SANTA	436900	401	170	309	135	57	25	2	2	2				31	8
CORONADO	438100	600	316	365	203	156	85	5	1	1		2	1	71	26

BALLOTS CAST AND REGISTERED VOTERS

		VTRS	CAST - REG	REP BLTS	REP REG	DEM BLTS	DEM REG	A/I BLTS	A/I REG	LIB BLTS	LIB REG	P&F BLTS	P&F REG	N/P BLTS	N/P REG
CORONADO	4382DD	746	371	461	226	2D9	114	5	1	1	2			70	28
CORONADO	43830D	717	352	410	210	221	109	5	1	3	2	1	1	77	29
CORONADO	4385D0	90D	475	529	300	242	14D	10	3	2		4		113	32
CORONADO	4386D0	583	250	294	131	188	86	12	5	1	1	1		87	27
CORONADO	438700	694	440	473	322	143	79	6	4					72	35
CORONADO	4388D0	801	440	518	286	185	110	11	1		2	5	1	82	40
CORONADO	438900	759	417	452	246	198	127	8	4	1		4	1	96	39
CORONADO	4390D0	686	322	398	203	209	93	11	8	5	1	2		61	17
CORONADO	439200	756	335	408	186	228	107	10	4	5	3	3	2	102	33
CORONADO	439400	771	449	498	318	186	101	9	6	4	2	1		73	22
CORONADO	43972D	855	375	544	243	206	105	9	2					96	25
CORONADO	43981D	1,D02	461	711	345	179	82	10	4	2		2		98	3D
IMPERIAL BEAC	441600	987	337	373	146	416	145	26	4	6	2	9	2	157	38
IMPERIAL BEAC	44161D	987	325	426	137	382	148	34	6			10		135	34
IMPERIAL BEAC	441800	1,100	276	434	104	479	141	28	4	7	1	5		147	26
IMPERIAL BEAC	442000	633	179	251	71	283	92	12	3					87	13
IMPERIAL BEAC	44210D	629	175	223	57	293	96	19	5	1		1		92	17
IMPERIAL BEAC	442200	622	216	237	82	300	107	13	6	1	4	1	1	70	16
IMPERIAL BEAC	44240D	629	21D	274	96	232	88	14	3			3		1D6	23
IMPERIAL BEAC	442500	856	350	342	144	371	174	24	4	2		4		113	28
IMPERIAL BEAC	442600	585	142	236	54	249	74	9	2	3	1	2		86	11
IMPERIAL BEAC	44270D	608	151	239	65	262	71	12	3	2		10	2	83	10
IMPERIAL BEAC	442800	717	130	272	57	319	60	17	1	5	1	8	1	96	10
IMPERIAL BEAC	442900	532	216	249	106	215	92	5				1		62	18
RAINBOW	4448DD	850	429	460	250	287	154	22	3	6	2	2		73	20
PALA	44590D	248	75	75	27	144	44	5		2		3	1	19	3
PAUMA	4471D0	456	231	302	174	122	5D	3	1			1		28	6
VALLEY CENTER	448390	646	312	393	204	183	93	11	5	2	1	3		54	9
VALLEY CENTER	448500	326	108	212	84	80	21	5		2				27	3
VALLEY CENTER	448530	808	326	410	164	259	121	13	2	9	3	1		116	36
VALLEY CENTER	448600	977	383	575	257	265	100	12	2	7		5	2	113	22
VALLEY CENTER	448620	627	209	360	136	174	52	7	1			1		85	20
VALLEY CENTER	448700	716	305	404	183	216	105	12	2	7		2		75	15
VALLEY CENTER	448710	373	139	198	82	110	48	5	1	1		1		58	8
VALLEY CENTER	44890D	633	389	442	271	155	102							36	16
VALLEY CENTER	449D00	458	198	240	90	155	85	4	3	2	1	1		56	19
VALLEY CENTER	449D1D	497	256	332	183	109	56	7	1	1				48	16
VALLEY CENTER	449030	715	379	490	283	153	74	5	1			1	1	66	20
VALLEY CENTER	449D90	721	29D	401	161	216	1D7	9	2	4	1	3	1	88	18

BALLOTS CAST AND REGISTERED VOTERS

		VTRS	CAST	REG - BLTS - REP	REP REG	REP BLTS	DEM REG	DEM BLTS	A/I REG	A/I BLTS	LIB REG	LIB BLTS	P&F REG	P&F BLTS	N/P REG	N/P BLTS
VALLEY CENTER	449100	419	152	247	93	115	53	11		2					44	6
RINCON	450400	214	154	123	88	60	45	7	5	1	1				23	15
RINCON	450430	821	368	447	203	257	133	14	2	4	1	2			97	29
RINCON	450500	642	250	342	153	210	81	6	2	2		5			77	14
RINCON	450900	380	155	259	109	87	39	2	1						32	6
RINCON	451000	756	318	471	208	195	93	5		3	2	1			81	15
RINCON	451100	467	196	287	131	126	51	7		2	1	3			42	13
RINCON	451200	636	269	394	180	179	74	6		2		1	1		54	14
RINCON	451300	905	367	567	239	252	115	7	1	4		2			73	12
RINCON	451410	673	253	418	159	182	76	4	1	2					67	17
RINCON	451420	322	106	209	81	60	18	7		2	1	1			43	6
RINCON	451600	584	261	341	171	179	77	6	1	4		1	1		53	11
RINCON	451700	1,021	398	656	252	228	108	7	3	16	7				114	28
RINCON	451800	194	95	124	64	47	23			1		1			21	8
ESCONDIDO	454600	595	357	391	243	152	101	5	2						47	11
ESCONDIDO	454610	622	363	368	219	175	108	16	7	3	1	2			58	28
ESCONDIDO	454620	769	446	509	312	170	100	6							84	34
ESCONDIDO	454630	750	376	435	211	202	113	11	7	1	1	5			96	44
ESCONDIDO	454640	976	557	660	398	207	113	6	1	1	1	3	1		99	43
ESCONDIDO	454650	469	234	267	147	127	63	5	4	1		1	1		68	19
ESCONDIDO	454660	321	166	184	102	100	49	2		1					34	15
ESCONDIDO	454680	611	304	338	184	177	85	10	4	1		1			84	31
ESCONDIDO	454700	731	362	430	206	209	125	11	4			3	1		78	26
ESCONDIDO	454710	564	223	293	124	175	69	8	2	1		3			84	28
ESCONDIDO	454720	748	315	393	168	254	118	10	1	2	1	2			87	27
ESCONDIDO	454800	795	321	441	186	220	96	16	5	4	1				114	33
ESCONDIDO	454900	825	393	450	226	269	132	3		3	3	1	1		99	31
ESCONDIDO	455000	518	201	238	92	187	82	2		3		1			87	27
ESCONDIDO	455010	1,022	464	539	246	338	173	12	2	6	1	3			124	42
ESCONDIDO	455020	855	301	386	159	307	101	24	4	5		3			130	37
ESCONDIDO	455100	681	318	384	191	189	89	11	3	4					93	35
ESCONDIDO	455200	848	422	435	238	298	160	13	4	8	2	1			93	18
ESCONDIDO	455400	600	255	303	135	212	97	6	1	5	1	7	3		67	18
ESCONDIDO	455500	529	210	273	123	174	59	14	7	1					67	21
ESCONDIDO	455600	988	366	399	153	404	161	22	8	8		5			150	44
ESCONDIDO	455710	689	238	308	108	270	114	12	1	5		3			91	15
ESCONDIDO	455800	766	274	370	150	249	94	14	2	5		5			123	28
ESCONDIDO	455810	516	178	255	90	167	64	15	6	6	1	1			72	17
ESCONDIDO	456000	545	243	290	135	175	80	13	3	6	3				61	22

BALLOTS CAST AND REGISTERED VOTERS

		REG VTRS	BLT-CAST	REP-REG	REP BLTS	DEM REG	DEM BLTS	A/I REG	A/I BLTS	LIB REG	LIB BLTS	P&F REG	P&F BLTS	N/P REG	N/P BLTS
ESCONDIDO	4561DD	949	289	474	152	323	111	23	6	14	1	2		113	19
ESCONDIDO	456400	1,039	307	490	164	365	106	29	7	6	3	7		142	27
ESCONDIDO	456610	974	313	443	143	333	126	25	6	12	1	4		157	37
ESCONDIDO	456800	689	202	363	111	199	73	15	2	1		3		108	16
ESCONDIDO	457000	493	239	266	143	176	77	5	2	3				43	17
ESCONDIDO	457100	602	336	331	194	209	117	4	2	3		1		54	23
ESCONDIDO	457170	271	137	165	90	64	29	5	1	2	1			35	16
ESCONDIDO	457200	843	400	428	211	318	157	11	2	4	1	1		81	29
ESCONDIDO	457210	936	406	479	223	291	137	12	5	15				139	41
ESCONDIDO	457220	821	341	446	194	249	109	23	10	5		1		97	28
ESCONDIDO	457270	238	110	136	68	70	35	2	2	2				28	5
ESCONDIDO	457300	977	437	506	230	336	165	10	6	6	1	4		115	35
ESCONDIDO	457400	834	310	399	152	286	119	11	1	5	3	7		126	35
ESCONDIDO	457700	704	275	369	154	232	94	19	4	4	3	4		76	20
ESCONDIDO	457900	757	331	333	156	297	140	20	9	5	1	3		99	25
ESCONDIDO	4580D0	433	197	208	114	155	64	7	2	3		3		57	17
ESCONDIDO	458100	958	374	472	197	326	137	20	2	7	2	8	1	125	35
ESCONDIDO	458200	967	455	537	268	292	136	16	9	4	2			118	40
ESCONDIDO	458210	778	295	385	152	272	105	21	6	7	1	1		92	31
ESCONDIDO	45822D	520	226	261	115	194	99	4		5		3		53	12
ESCONDIDO	458230	563	285	291	154	181	95	10	3	2		1		78	33
ESCONDIDO	458300	804	363	456	210	249	121	12	3	5		1	1	81	28
ESCONDIDO	45831D	285	154	197	111	49	21	3	2					36	20
ESCONDIDO	4585D0	546	200	218	85	227	93	18		8	3			75	19
ESCONDIDO	45880D	671	351	389	232	189	92	11	5	8		1		73	22
ESCONDIDO	459000	658	330	368	197	210	103	10	1	6	2	4		60	27
ESCONDIDO	459110	812	418	481	255	234	131	11	3	7	4	1		78	25
ESCONDIDO	45920D	776	339	455	199	190	100	13	3	8	1	1		109	36
ESCONDIDO	459300	1,024	376	511	192	354	130	11	4	6	2	6	2	136	46
ESCONDIDO	459400	678	261	385	167	180	61	18	3	4		1	1	90	29
ESCONDIDO	459500	565	245	298	145	171	73	15	6	7	2	1		73	19
ESCONDIDO	459510	910	462	584	317	203	103	10	2	4	1	2	1	107	38
ESCONDIOO	459560	440	191	230	108	160	71	4		2				44	12
ESCONDIDO	45960D	641	339	413	222	125	74	2	1	2				99	42
POWAY	461200	695	327	432	197	171	96	3	2	7	6			82	26
POWAY	461210	890	341	514	201	211	91	13	3					152	46
POWAY	461240	280	112	191	82	56	22	2		3		1		27	8
POWAY	461260	985	467	677	324	186	97	5	1	2				115	45
POWAY	461270	433	171	291	120	77	30	5		1	1			59	20

BALLOTS CAST AND REGISTERED VOTERS

		VTRS	CAST	REG	BLTS	REG	BLTS	REG	BLTS	REG	BLTS	REG	BLTS	REG	BLTS	REG	BLTS
POWAY	461290	763	350	472	223	193	104	9		6	2			83	21
POWAY	46131D	650	265	418	183	150	61	7	1	8	2	1		66	18
POWAY	461400	587	249	313	141	163	77	6	1			1		104	30
POWAY	461410	884	317	425	146	286	118	19	4	8	5	3	2	143	42
POWAY	461420	881	313	448	172	267	108	18	3	2	1	1		145	29
POWAY	461500	784	326	418	172	261	124	4		2		4		95	30
POWAY	461510	679	289	427	194	154	67	9		4	1	3	1	82	26
PDWAY	461600	983	300	457	142	345	125	26	5	4		4		147	28
POWAY	461620	692	280	346	139	210	96	5	2	1				130	43
POWAY	461700	833	368	415	179	278	141	17	6	4	1	1	1	118	40
POWAY	461720	971	385	494	206	330	140	14	1	2	1	1		130	37
POWAY	461800	694	284	370	147	198	105	12	3	3				111	29
POWAY	461820	895	287	453	158	285	100	24	6	6	2	2		125	21
POWAY	461830	721	261	348	121	236	101	13	6			1		123	33
POWAY	461910	595	218	246	92	223	99	8	2	14	2	2		102	23
POWAY	462000	964	376	419	163	348	151	17	5	5	2	3		172	55
POWAY	462010	307	129	167	70	95	48	4	1	1		1		39	10
POWAY	462030	246	87	117	39	83	38	5	1			3		38	9
POWAY	46210D	548	212	259	107	194	87	4		3		1	1	87	17
POWAY	462110	598	211	270	85	218	97	17	1	6	1			87	27
POWAY	462300	849	322	392	147	295	128	16	3	7	4	4		135	40
POWAY	462400	532	188	259	92	171	78	10	3	3		8	3	81	12
POWAY	462410	513	225	234	110	190	89	11	6	6	2			72	18
POWAY	462500	938	262	450	121	340	114	15	6	8	2	5	1	120	18
POWAY	462600	675	254	302	124	238	101	20	1	2		3		110	28
SANTEE	466300	1,035	380	476	173	400	159	11	3	5		4	1	139	44
SANTEE	466390	687	193	356	98	216	71	21	7	1		1		92	17
SANTEE	466400	677	226	332	112	249	89	8	3	1		4	1	83	21
SANTEE	466420	1,004	364	429	166	445	166	16	2	2	1	1		111	29
SANTEE	466440	754	233	369	110	268	97	21	5	1		1		94	21
SANTEE	466490	757	239	354	113	278	104	13	1	1		3		108	21
SANTEE	466500	709	282	341	137	244	111	11		5	3	1		107	31
SANTEE	466520	726	273	369	163	261	91	13	1	3		1		79	18
SANTEE	466600	1,050	325	469	145	435	152	23	3	5				118	25
SANTEE	466610	1,065	446	555	257	395	156	15	6	6	4	2		92	23
SANTEE	466640	779	282	405	152	256	96	9	3			3		106	31
SANTEE	466700	926	330	441	165	349	137	13	3	5	2	8		110	23
SANTEE	466800	737	232	321	114	324	102	13	3	2		1		76	13
SANTEE	466910	584	212	292	123	215	71	8	2	1		2		66	16

BALLOTS CAST AND REGISTERED VOTERS

		REG VTRS	BLT-REP-CAST-REG	REP REG	REP BLTS	DEM REG	DEM BLTS	A/I REG	A/I BLTS	LIB REG	LIB BLTS	P&F REG	P&F BLTS	N/P REG	N/P BLTS
SANTEE	467000	875	346	425	175	356	152	10	2	5	1	1		78	16
SANTEE	467010	850	320	36D	142	349	154	15	2	4		2	1	120	21
SANTEE	467100	1,036	328	482	156	404	134	8	2	3				139	36
SANTEE	467200	743	279	345	132	279	121	2D		2	1	1		96	25
SANTEE	467400	514	151	270	83	180	59	8	1	3		4		49	8
SANTEE	467500	908	310	412	146	360	130	19	5	3		5		109	29
SANTEE	467600	733	343	379	182	275	136	3		8	2			68	23
SANTEE	467610	913	292	446	147	335	124	22	5	5		1		104	16
SANTEE	46780D	537	362	350	239	157	102	1				1	1	28	20
SANTEE	467900	868	341	461	183	314	132	7	3	1		2		83	23
SANTEE	468020	645	217	291	104	270	103	9	2	3	1	3	1	69	6
SANTEE	468110	542	171	257	80	212	77	10	2	1				62	12
SANTEE	468200	577	290	251	140	267	129	13	5			2	1	44	15
SANTEE	468300	751	254	353	123	268	100	15	3	2		3		110	28
SANTEE	468320	593	162	326	87	195	66	22		1				49	9
SANTEE	468700	700	250	316	91	278	133	6	2	4				96	24
SANTEE	468800	385	158	183	73	134	68	9	1	2		1		56	16
EL CAJON	470400	635	292	324	148	220	119	5	3	3				83	22
EL CAJON	470410	530	204	292	121	163	69	7	1					68	13
EL CAJON	470430	576	276	334	162	185	102	4		3	1	1		49	11
EL CAJON	470500	869	409	459	219	326	165	8	1	2	2	2	1	72	21
EL CAJON	470700	509	269	323	172	132	74	5						49	23
EL CAJON	470800	453	166	232	88	171	72	6						44	6
EL CAJON	470900	716	301	411	186	225	102	4	1	3	1	2		71	11
EL CAJON	47130D	556	190	248	89	223	B5	9	1	2		2		72	15
EL CAJON	471500	1,101	311	504	159	418	124	28	4	1	1	4		146	23
EL CAJON	471800	759	287	374	152	287	118	10	3	3		3		82	14
EL CAJON	471900	846	352	449	196	303	129	17	5	5		1		71	22
EL CAJON	472000	731	292	355	144	275	123	12	1	1		1		87	24
EL CAJON	472010	239	B6	135	55	81	27	3						20	4
EL CAJON	472200	796	236	376	122	303	89	14	4	6		8	3	89	18
EL CAJON	472300	830	251	359	103	347	117	23	3	2		3		96	28
EL CAJON	472500	737	233	345	109	292	105	19	4	1				8D	15
EL CAJON	472600	757	267	369	135	280	116	10	1	5	3	7	2	86	10
EL CAJON	472800	574	242	291	126	201	95	8	1	7	1	1		66	19
EL CAJON	472910	907	299	397	138	395	145	8		4	1	1		102	15
EL CAJON	473000	559	293	343	179	160	93	6	2	1				49	19
EL CAJON	473100	751	364	399	206	275	136	6	1			2	1	69	20
EL CAJON	473200	813	354	37D	174	347	162	12	3	1		3	1	80	14

BALLOTS CAST AND REGISTERED VOTERS

		VTRS	CAST	REG	BLTS	REG	BLTS	REG	BLTS	REG	BLTS	REG	BLTS	REG	BLTS	REG	BLTS
EL CAJON	473300	356	146	170	68	157	75	3				2		24	3
EL CAJON	473600	900	454	479	258	311	161	8	1	3	1			99	33
EL CAJON	473700	524	144	230	63	215	70	15	2	1				63	9
EL CAJON	473800	789	200	361	84	314	94	17	3	5	2	5	1	87	16
EL CAJON	474000	629	169	281	76	255	74	16	2	2	1	4	3	71	13
EL CAJON	474100	812	198	348	74	359	101	14	2	4	2	3		84	19
EL CAJON	474200	707	228	326	109	317	116	17		4				43	3
EL CAJON	474210	758	219	341	78	317	123	11		2	1	2		85	17
EL CAJON	474400	735	176	333	78	301	86	26	4	4		2		69	8
EL CAJON	474700	645	251	296	115	271	117	10	3	1				67	16
EL CAJON	474900	512	180	370	129	100	39	3				1		38	12
EL CAJON	475200	501	166	206	68	219	81	12	2	1		3		60	15
EL CAJON	475300	984	352	525	207	332	119	18	2	2	1	2		105	23
EL CAJON	475310	887	287	350	107	392	147	18	3	2	1	4	2	121	27
EL CAJON	475500	1,106	367	477	166	489	174	19	7	5		4		112	20
EL CAJON	475600	850	201	380	84	334	95	18	3	6	1	6	1	106	17
EL CAJON	475700	825	279	392	142	332	123	14		4		2		81	14
EL CAJON	475810	792	228	340	87	346	125	15	1	3	1	4	1	84	13
EL CAJON	476100	590	244	287	131	229	96	13	2	1	1	1		59	14
EL CAJON	476200	824	301	388	131	363	149	9	1	1	1	2	1	61	18
EL CAJON	476300	738	298	369	158	282	126	17	2	3				67	12
EL CAJON	476610	521	137	250	60	199	64	10	2	1		2		59	11
EL CAJON	476700	738	281	321	121	324	142	12		2	1	2		77	17
EL CAJON	476800	573	311	331	186	193	110	2	1					47	14
EL CAJON	477000	864	314	389	140	383	157	11		7	3	1		73	14
EL CAJON	477080	813	314	439	182	262	117	18	6	1	1	2		91	8
EL CAJON	477500	643	269	340	160	221	90	6	2	4	1	1		71	16
EL CAJON	477600	669	229	326	125	242	86	12		2	2			87	16
EL CAJON	477700	770	302	384	152	287	125	12	4	3				84	21
EL CAJON	477800	882	322	437	178	328	123	16		3		5		93	21
LA MESA	481200	479	233	252	126	187	97	2	1	1		2		35	9
LA MESA	481300	702	317	351	166	262	130	7	5	3		4		75	16
LA MESA	481500	572	257	266	132	238	110	14	5	5	1			49	9
LA MESA	481700	692	297	322	137	291	138	11	2	1		1		66	20
LA MESA	481800	652	306	284	143	290	143	8	5	4	1	2		64	14
LA MESA	481900	906	333	410	166	373	146	16	1	5		4	1	98	19
LA MESA	482100	855	435	465	243	303	174	10	2	2		2		73	16
LA MESA	482300	751	305	393	162	264	125	5	2	2	1	3	2	84	13
LA MESA	482700	785	346	377	158	326	170	7	1	7		2		66	17

BALLOTS CAST AND REGISTERED VOTERS

		VTRS	CAST	REG	BLTS - REP	REG	DEM BLTS	REG	A/I BLTS	REG	LIB BLTS	REG	P&F BLTS	REG	N/P BLTS
LA MESA	48280D	638	316	264	134	294	162	5	2	1		6	2	68	16
LA MESA	483000	760	325	385	168	291	127	4	4	3	2			77	24
LA MESA	483100	767	325	347	125	316	177	6		4		1		93	23
LA MESA	48312D	727	252	354	122	273	11D	11	1	4	1	2	1	83	17
LA MESA	483300	805	319	364	151	350	153	16		2				73	15
LA MESA	483600	595	203	286	83	232	102	9	1	2		1		65	17
LA MESA	483610	859	319	420	152	330	136	14	5	8	2	1		86	24
LA MESA	483700	626	268	324	144	231	111	6	2	1				64	11
LA MESA	483900	755	296	376	138	274	128	14	3	4	1			87	26
LA MESA	484100	750	283	435	175	225	87	7		3		1		79	21
LA MESA	484300	380	102	166	43	151	41	9	2			1	1	53	15
LA MESA	484400	780	220	355	107	290	87	20	4	1		3		111	22
LA MESA	484800	758	316	349	15D	325	145	8	1	3	2	3	1	70	17
LA MESA	484900	696	234	323	110	271	99	16	3	2		1		83	22
LA MESA	485000	561	216	260	101	240	103	4		3		1		53	12
LA MESA	485100	928	291	428	125	386	138	7	1	4	2	6	2	97	23
LA MESA	485300	907	395	453	199	349	172	15	2			6	1	84	21
LA MESA	485600	911	411	521	226	306	163	5	1	1	1	5		73	20
LA MESA	485800	573	281	318	15D	202	114	4	2	4	2	1	1	44	12
LA MESA	48590D	544	235	257	116	217	85	7	5	1				62	29
LA MESA	486000	893	422	476	249	319	151	17	6				2	81	14
LA MESA	486200	990	354	479	172	381	159	23	2	3	1	1		103	20
LA MESA	486400	896	402	427	192	361	182	7		1	1	7	2	93	25
LA MESA	486600	498	205	246	97	210	97	10	2	2	1			30	8
LA MESA	486800	471	226	202	108	221	110	8	2			1		39	6
LA MESA	486900	823	355	385	175	345	161	14		3		2		74	19
LA MESA	486910	494	207	208	90	223	99	3		1		5		54	18
LA MESA	487000	715	327	344	170	294	135	10	2	1		1		65	20
LA MESA	487010	825	372	359	172	379	186	13	3	2		1		71	11
LA MESA	487030	939	374	386	163	414	179	17	1	3	1			119	30
LA MESA	487200	755	267	332	110	296	129	23	3	4		3		97	25
LA MESA	487400	654	330	386	215	203	95	5	1	2		2		56	19
LA MESA	4B7500	968	368	486	207	366	147	21	2	4		5		86	12
HELIX	492800	723	317	431	187	232	118	7	1	2		1		50	11
HELIX	493000	858	400	548	267	218	101	9	1	2	1			81	30
HELIX	493200	488	208	328	138	128	60	3		4	1			25	9
HELIX	493300	406	215	251	128	116	69	3	2	4	3	1		31	13
HELIX	493400	860	392	590	284	196	88	10	2	3				61	18
HELIX	493600	1,009	439	620	276	280	140	15	3	2		5	1	87	19

BALLOTS CAST AND REGISTERED VOTERS

		VTRS	CAST - REG	BLTS - REP - REG	REP BLTS	OEM REG	OEM BLTS	A/I REG	A/I BLTS	LIB REG	LIB BLTS	P&F REG	P&F BLTS	N/P REG	N/P BLTS
HELIX	493710	885	339	466	183	288	127	20	6	2		1	1	108	22
HELIX	493800	503	240	349	172	119	61	4	1			2		29	6
HELIX	493910	719	347	443	219	220	117	2		3	1	1		50	10
HELIX	494000	480	245	278	147	159	79	8	4					35	15
HELIX	494100	369	167	230	108	109	55	2		1	1	1		26	3
HELIX	494200	679	312	400	188	208	104	6	1	1		2		62	19
HELIX	494600	624	277	325	140	231	119	8	2	3				57	16
HELIX	494700	486	189	256	105	186	77	4		3	1			37	6
HELIX	494710	848	289	373	122	356	147	14	1	3		4		98	19
HELIX	494900	500	239	256	128	189	92	6	1	1		1	1	47	17
HELIX	495000	835	386	483	227	290	149	5		2				55	10
HELIX	495200	735	307	353	149	297	131	11	3	1		1		72	24
HELIX	495300	433	109	173	45	180	52	11		2		4	1	63	11
HELIX	495400	774	296	392	155	274	123	12	3	3	2	2		91	13
HELIX	495410	501	189	249	88	188	84	7	2			3		54	15
HELIX	495500	573	264	297	140	215	110	9		1		1	1	50	13
HELIX	495600	804	323	356	142	341	151	11	2	1		4	1	91	27
SPRING VALLEY	499100	710	310	281	120	334	160	7	2	1		2	1	85	27
SPRING VALLEY	499200	852	349	416	176	339	144	7	1	5	1	1		84	27
SPRING VALLEY	499400	457	153	182	61	208	80	9	1			1		57	11
SPRING VALLEY	499500	639	252	284	108	270	119	8	2	3	1	2		72	22
SPRING VALLEY	499600	338	137	141	57	149	67	4	1					44	12
SPRING VALLEY	499620	306	155	144	75	114	59	5	2	1		2		40	19
SPRING VALLEY	499700	691	236	294	95	285	121	15	1	4	1	4	1	89	17
SPRING VALLEY	499800	551	181	219	82	230	80	16	5	3	1	3		80	13
SPRING VALLEY	499900	934	314	392	134	412	152	19	5	5	1	7		99	22
SPRING VALLEY	500000	808	298	413	148	275	121	15	4	2	1	1		102	24
SPRING VALLEY	500010	385	169	177	80	168	80	5	1	1				34	8
SPRING VALLEY	500020	638	264	321	126	219	108	10		5	4	1		82	26
SPRING VALLEY	500030	575	258	241	93	254	137	14	9	5	1	6	2	55	16
SPRING VALLEY	500200	1,104	372	471	155	465	187	15		15	5			138	25
SPRING VALLEY	500300	535	107	170	27	274	71	9	1	4		5		73	8
SPRING VALLEY	500400	1,017	379	405	162	488	191	16	4	8	1			100	21
SPRING VALLEY	500500	645	205	244	83	304	103	10	1	1				86	18
SPRING VALLEY	500700	522	167	173	62	263	87	11	1	7	2	3		65	15
SPRING VALLEY	500800	813	269	312	90	384	155	17	4	5		5	1	90	19
SPRING VALLEY	500900	837	277	289	96	442	156	15	1	7		7		77	24
SPRING VALLEY	501000	526	173	184	62	267	97	16	4	1		6	1	52	9
SPRING VALLEY	501100	693	211	248	72	318	108	13	2	2		6	1	106	28

BALLOTS CAST AND REGISTERED VOTERS

		REG VTRS	BLT-CAST-REP	REP REG	REP BLTS	DEM REG	DEM BLTS	A/I REG	A/I BLTS	LIB REG	LIB BLTS	P&F REG	P&F BLTS	N/P REG	N/P BLTS
SPRING VALLEY	501110	695	211	269	97	326	100	14		2		2		82	14
SPRING VALLEY	501200	911	311	516	184	285	97	14	2	1		4		91	28
SPRING VALLEY	501300	734	231	290	85	360	131	13	1	4		1		66	14
SPRING VALLEY	501500	531	160	177	50	281	98	13	2	5		1		54	10
SPRING VALLEY	501600	282	120	127	54	118	58	6	1	1				30	7
SPRING VALLEY	501610	244	80	79	24	120	41	3	1	1				41	14
LEMON GROVE	504500	917	313	323	115	471	170	17	3	9	1	1		96	24
LEMON GROVE	504700	766	212	279	76	374	116	15	2	5	1	4		89	17
LEMON GROVE	504900	652	286	272	122	298	141	5		3		2	1	72	22
LEMON GROVE	505100	755	350	301	152	349	169	12	2	7	2	3		83	25
LEMON GROVE	505200	688	294	291	125	314	152	13	2	1		4	1	65	14
LEMON GROVE	505300	654	278	257	108	320	149	13	3	4		2		58	18
LEMON GROVE	505500	723	324	303	141	337	159	7	1	1		2		73	23
LEMON GROVE	505700	817	376	367	172	353	175	16	6	6	3	3		72	20
LEMON GROVE	505800	907	406	358	174	447	204	6	1	7	3	6		83	24
LEMON GROVE	506200	376	132	143	42	186	81	11	1	2		1		33	8
LEMON GROVE	506210	671	307	235	100	354	189	6	1	1		3		72	17
LEMON GROVE	506300	851	336	339	130	406	180	15	2			7	2	84	22
LEMON GROVE	506500	670	276	244	101	335	144	11	2	2		2		76	29
LEMON GROVE	506600	785	318	308	130	371	164	11	2	1		4	1	90	21
LEMON GROVE	506800	597	279	223	112	308	145	2				1		63	22
BONITA	510200	891	421	444	223	355	167	7	4	2	1			83	26
BONITA	510300	755	300	434	187	238	96	10		3	1	3	1	67	15
BONITA	510500	871	381	491	232	289	131	9	2	1		2		79	16
BONITA	510600	898	352	453	191	347	139	11	2	3	1	1		83	19
BONITA	510610	564	213	254	84	240	109	12	3	1				57	17
BONITA	510620	578	222	276	119	226	89	8	2	2		1		65	12
BONITA	510710	714	296	380	164	255	113	7	3	2	1			70	15
BONITA	510720	824	393	424	211	299	146	7	2	4	2			90	32
BONITA	510730	417	201	224	112	156	79	2	2					35	8
BONITA	511000	979	413	539	245	312	133	10	4	3		3	1	112	30
NATIONAL CITY	515600	623	183	108	23	444	148	3		4		4		60	12
NATIONAL CITY	515800	976	255	297	75	585	167	5		8		2		79	13
NATIONAL CITY	515900	513	130	115	18	337	97	7	3			5		49	12
NATIONAL CITY	515910	612	177	145	53	390	116	3	1	2		3		69	7
NATIONAL CITY	516000	523	166	92	32	363	118	5		2	1	3		58	15
NATIONAL CITY	516100	540	202	130	46	346	142	4		2		2	1	56	13
NATIONAL CITY	516200	726	254	224	79	411	152	10	5	1		2		78	18
NATIONAL CITY	516500	781	306	267	120	424	170	7	1	3				80	15

BALLOTS CAST AND REGISTERED VOTERS

		REG VTRS	BLT-CAST	REP-REG	REP-BLTS	DEM-REG	DEM-BLTS	A/I-REG	A/I-BLTS	LIB-REG	LIB-BLTS	P&F-REG	P&F-BLTS	N/P-REG	N/P-BLTS
NATIONAL CITY	5166DD	716	178	268	62	342	97	15	2	3		4		84	17
NATIONAL CITY	516800	524	134	158	36	284	88	10		7		2		63	10
NATIONAL CITY	517D10	977	272	301	84	565	176	12	2	9		5		85	10
NATIONAL CITY	517200	707	224	181	62	440	145	7	1	2	1	4		73	15
NATIONAL CITY	517400	776	235	225	73	442	141	13	1	1		3		92	20
NATIONAL CITY	517500	774	309	244	105	447	180	10	3	4		2		67	21
NATIONAL CITY	517600	705	281	189	73	441	188	9	4			1		65	16
NATIONAL CITY	517800	887	201	220	52	558	137	13	3	2		3	1	91	8
NATIONAL CITY	518100	839	321	284	112	435	185	19	5	6	1	4	1	91	17
NATIONAL CITY	518400	794	259	213	84	488	160	11	3	6	1	1		75	11
NATIONAL CITY	51860D	810	224	248	69	461	140	8	3	4	1	1		88	11
NATIONAL CITY	518800	950	294	382	118	424	143	14	3	3		4		123	30
SWEETWATER	523300	740	243	233	78	413	145	12	3	4		4		74	17
CHULA VISTA	525100	1,047	282	324	82	601	173	15	4	3	2	4	1	100	20
CHULA VISTA	525200	448	113	145	30	247	74	4		4		1		47	9
CHULA VISTA	525400	580	231	232	80	285	133	4	1	2		1		56	17
CHULA VISTA	525500	554	238	240	101	263	128	7	2	1		1		42	7
CHULA VISTA	525600	503	221	231	111	225	100	4				1		42	10
CHULA VISTA	525700	369	195	240	137	110	52	3	1					16	5
CHULA VISTA	525800	919	344	376	128	436	189	12	4	1	1	1		93	22
CHULA VISTA	526100	444	117	141	32	245	70	6	3	2	1	1		49	11
CHULA VISTA	526200	686	265	253	106	366	145	4	1			1		62	13
CHULA VISTA	52640D	752	273	335	129	325	124	13	3	1	1	1		77	16
CHULA VISTA	526600	561	278	289	144	222	115	9	3	1		1		39	16
CHULA VISTA	526700	922	468	458	245	384	207	7	1	3	1			70	14
CHULA VISTA	526810	877	385	397	169	390	185	7	1	5	3			78	27
CHULA VISTA	526900	819	281	296	103	429	154	5	2			1		88	22
CHULA VISTA	527000	985	376	371	149	502	192	4	2	2		1		105	33
CHULA VISTA	527400	778	248	274	90	407	141	12		1	1			84	16
CHULA VISTA	527700	745	331	324	153	355	162	10	2	1		1		54	14
CHULA VISTA	52780D	895	345	396	149	409	170	8		1				81	26
CHULA VISTA	528100	853	294	327	109	439	171	8				4		75	14
CHULA VISTA	52B300	737	294	333	151	346	136	4		1				53	7
CHULA VISTA	528500	769	312	369	159	337	143	8						55	10
CHULA VISTA	528600	715	327	301	145	353	166	7	1			1		53	15
CHULA VISTA	528800	805	433	422	233	296	169	6	2	2	1	1	1	78	27
CHULA VISTA	528900	640	279	277	129	289	134	9	2	1		1		63	14
CHULA VISTA	528910	687	297	324	142	266	136	8		1		2		86	19
CHULA VISTA	528920	1,045	393	463	171	460	186	20	2	1	1	2		99	33

BALLOTS CAST AND REGISTERED VOTERS

		REG VTRS	BLT-CAST-REG	REP REG	REP BLTS	DEM REG	DEM BLTS	A/I REG	A/I BLTS	LIB REG	LIB BLTS	P&F REG	P&F BLTS	N/P REG	N/P BLTS
CHULA VISTA	529000	548	267	280	142	205	104	7	1	2	1			54	19
CHULA VISTA	529110	650	297	285	144	300	131	5				1	1	59	21
CHULA VISTA	529300	768	387	377	182	325	177	3		2		1		60	28
CHULA VISTA	529500	755	307	324	128	356	162	11		1		3		60	17
CHULA VISTA	529600	765	270	291	95	403	155	6	2	3		1		61	18
CHULA VISTA	529700	869	216	319	67	441	131	16	4	2	1	2		89	13
CHULA VISTA	529900	408	136	176	56	187	72	3		2				40	8
CHULA VISTA	530200	899	364	387	178	389	155	20	4	4		2		97	27
CHULA VISTA	530400	586	226	292	102	235	108	6	1	1	1	3	1	49	13
CHULA VISTA	530500	655	235	284	106	288	105	9	1	2		2		70	23
CHULA VISTA	530600	895	342	383	142	411	174	10	7	2	1			89	18
CHULA VISTA	530700	918	327	360	139	466	170	12	4	2				78	14
CHULA VISTA	530900	810	321	332	125	403	172	9	2	3	2	1		62	20
CHULA VISTA	531000	972	276	348	98	513	161	6		5		1		99	17
CHULA VISTA	531300	644	193	213	57	363	123	11	2	2		3		52	11
CHULA VISTA	531400	1,039	345	362	114	557	206	16	5	4	1	2		98	19
CHULA VISTA	531410	993	283	366	102	499	162	14	1	4	1	2		108	17
CHULA VISTA	531510	1,029	309	348	105	560	177	9	3	2	1	5	2	105	21
CHULA VISTA	531700	713	262	294	122	321	124	10	3	4	1	1		83	12
CHULA VISTA	531800	745	238	288	94	348	116	12		3				94	28
CHULA VISTA	531900	686	280	286	132	315	129	5		4				76	19
CHULA VISTA	532000	719	243	275	96	356	126	8	1	2		3		75	20
CHULA VISTA	532120	788	268	371	117	330	125	8	2	1				78	24
CHULA VISTA	532200	454	135	199	52	209	75	5				1		40	8
CHULA VISTA	532210	614	161	236	58	284	85	12	1	3		2		77	17
CHULA VISTA	532300	750	238	295	87	338	124	12	4	1		2		102	23
CHULA VISTA	532310	733	289	279	111	337	147	6	2	3				108	29
CHULA VISTA	532490	750	286	414	160	249	97	8				2		77	29
CHULA VISTA	532500	599	266	353	157	181	88	4	1					61	20
CHULA VISTA	532590	736	240	326	109	312	111	9	1			2	1	87	18
CHULA VISTA	532600	985	441	483	216	385	189	7	1	1		1	1	108	34
CHULA VISTA	532610	863	274	409	126	336	126	8	3	3		1		106	19
CHULA VISTA	532630	953	415	438	189	354	166	12	6	1				148	54
CHULA VISTA	532640	715	247	384	137	231	91	7	4	1		1		91	15
CHULA VISTA	532660	472	183	248	94	157	70	4	1	3	2			60	16
CHULA VISTA	532710	275	130	124	60	127	65	2	1			1		21	4
CHULA VISTA	532720	620	255	309	123	237	113	6	2	1	1			67	16
CHULA VISTA	537600	811	221	274	70	452	142	6		5		1		73	9
CHULA VISTA	537700	638	211	238	76	329	122	8	2	2		3		58	11

BALLOTS CAST AND REGISTERED VOTERS

		VTRS	CAST - REG	REP BLTS	REP REG	DEM BLTS	DEM REG	A/I BLTS	A/I REG	LIB BLTS	LIB REG	P&F BLTS	P&F REG	N/P BLTS	N/P REG
CHULA VISTA	537800	828	280	128	358	122	378	6	11	1	2		1	24	80
CHULA VISTA	538100	634	205	82	224	113	342	3	7	2	2		2	7	57
CHULA VISTA	538300	493	163	59	191	95	253	1	6	2	2	1	3	7	38
CHULA VISTA	538400	870	245	92	307	134	454	3	17	1	1			16	91
CHULA VISTA	538600	785	360	149	332	182	353	4	10	2	2	1	1	25	87
CHULA VISTA	538700	521	141	43	158	90	301		9	2	2		1	7	50
CHULA VISTA	538800	702	266	108	286	132	338	1	8	6	2	2	2	23	62
CHULA VISTA	539000	529	189	66	181	103	284	1	4	1				19	59
CHULA VISTA	539100	555	117	32	138	75	359	1	10	2		2		9	44
CHULA VISTA	539300	769	205	74	269	115	403		3	2		6	1	15	86
WARNERS	543500	366	169	87	167	66	154	1	4	2	1	2		14	37
BALLENA	545500	265	126	60	136	53	97		2	1	1	1		12	28
RAMONA	546500	736	299	165	392	103	246	3	9	5	2	3	2	24	81
RAMONA	546600	566	221	119	291	86	196	5	14	4		2		11	59
RAMONA	546700	857	305	163	441	111	298	4	9	6		1		27	102
RAMONA	546710	979	452	296	617	131	243		13					25	106
RAMONA	546730	904	370	226	543	108	227	5	14	3	1	1		30	116
RAMONA	546740	911	410	262	554	119	259	1	6	7	4	2		24	83
RAMONA	546800	620	272	136	298	116	240	2	13	2		1		18	66
RAMONA	546900	904	379	203	492	152	323	3	12	3	1			20	74
RAMONA	546910	636	221	120	314	79	228	2	7	3		1		20	83
RAMONA	547000	815	286	152	414	106	279	5	16	4	1	4		22	98
RAMONA	547010	640	204	98	289	81	244	4	20	7	2	1		19	79
RAMONA	547100	421	170	109	242	49	116	2	8	1		2		10	52
RAMONA	547120	736	261	144	391	86	239	2	12	4		1		29	89
RAMONA	547200	739	311	160	374	121	262	2	13	4	1	1	1	26	85
RAMONA	547250	186	75	33	84	33	71	2	4	1	1			6	26
LAKESIDE	548400	766	240	117	360	94	296	4	13	2		2		25	93
LAKESIDE	548800	749	278	143	385	117	281		12	7	1	1		17	63
LAKESIDE	548900	653	253	129	354	107	224	1	8	3		2		16	62
LAKESIDE	549000	956	375	171	454	174	397	6	15	3	1	4	2	21	83
LAKESIDE	549010	758	269	134	373	106	254	3	25	2	1	1		25	103
LAKESIDE	549020	949	336	168	472	137	353	3	8	2		2		28	112
LAKESIDE	549200	801	285	132	373	130	315	3	16	3	1	5	1	18	89
LAKESIDE	549220	933	235	113	450	93	319	9	34	3		3		20	124
LAKESIDE	549300	439	185	80	213	95	188	3	8			2		7	28
LAKESIDE	549310	382	236	132	207	92	146	1	2			1	1	10	26
LAKESIDE	549400	1,020	343	169	473	401	146	3	22	2		3		25	119
LAKESIDE	549500	1,030	382	190	502	157	379	5	15	4		14	1	29	116

BALLOTS CAST AND REGISTERED VOTERS

		VTRS	CAST - REG	BLTS - REP - REG	REP BLTS	DEM REG	DEM BLTS	A/I REG	A/I BLTS	LIB REG	LIB BLTS	P&F REG	P&F BLTS	N/P REG	N/P BLTS
LAKESIDE	549600	673	183	338	93	242	74	6	3	1		8	3	78	10
LAKESIDE	549700	613	159	306	81	206	59	15	7	2		1		83	12
LAKESIDE	549800	501	169	240	80	195	75	9	3	1		1	1	55	10
LAKESIDE	549810	701	287	349	163	269	106	13	2	1		2		67	16
LAKESIDE	549900	697	234	343	120	245	97	20	3	3	1	3		83	13
LAKESIDE	55D000	935	320	472	180	334	118	22		3		3	2	101	20
LAKESIDE	550110	674	279	324	146	283	121	10	3	1		1		55	9
LAKEVIEW FLIN	551500	831	317	434	177	284	116	12		2		5	1	94	23
LAKEVIEW FLIN	551510	1,025	371	481	191	411	143	23	8	2	1	4	1	104	27
LAKEVIEW FLIN	551700	450	189	201	83	199	92	8	2	4	2			38	10
LAKEVIEW FLIN	551710	549	266	269	129	229	124	3		1		2	1	45	12
LAKEVIEW FLIN	551800	746	328	394	166	266	128	8		2		1		75	34
LAKEVIEW FLIN	551900	726	269	358	111	276	135	18	4	5	2			69	17
LAKEVIEW FLIN	551910	377	153	176	76	150	63	12	2	1		2		36	12
LAKEVIEW FLIN	552000	755	262	336	111	331	131	9	4	5	3	6		68	13
LAKEVIEW FLIN	552010	885	374	444	196	344	150	11	4	2				84	24
LAKEVIEW FLIN	552030	752	260	407	147	251	94	13	3	6	3	2		73	13
LAKEVIEW FLIN	552100	670	343	302	151	294	167	17	5	1		2		54	20
LAKEVIEW FLIN	552200	340	146	174	78	128	62	3		2		2		31	6
HARBISON	553100	544	160	221	68	224	72	14	3	2		6	1	77	16
ALPINE	554300	977	403	502	208	343	159	13	2	3	2	4		112	32
ALPINE	554390	466	172	212	86	192	69	7	1	3	1	1	1	51	14
ALPINE	554500	631	246	311	119	249	101	8	3	1		1	1	61	22
ALPINE	554510	397	176	270	123	86	38	5	2	1	1	2	1	33	11
ALPINE	554600	605	217	312	121	194	79	11	1			4		84	16
ALPINE	554610	540	193	272	103	193	77	5	2	2		1		67	11
ALPINE	554700	944	346	496	190	334	122	14	5	2	1	2		96	28
DEHESA	555800	567	230	299	132	188	80	4		1		2		73	18
CREST	557400	732	289	356	148	269	117	10	5	7	1	2		88	18
CREST	557500	838	329	364	133	330	164	23	7	9	2	8	1	104	22
MERIDIAN	558600	983	279	437	121	368	121	26	3	3	1	8		141	33
MERIDIAN	558650	838	289	380	135	337	131	15	3	2	1			104	19
MERIDIAN	558690	782	279	382	139	299	122	9	2	2		1		89	16
MERIDIAN	558700	401	148	214	86	155	53	6	3					26	6
MERIDIAN	558710	547	204	286	115	217	81	6	1					38	7
MERIDIAN	558740	810	329	368	160	344	152	9				4		85	17
MERIDIAN	558760	821	310	390	156	337	140	9	2	1		2		82	12
MERIDIAN	558810	928	307	430	141	386	144	17		4	1	3		88	21
MERIDIAN	559000	438	203	226	111	157	74	4	1	1				50	17

BALLOTS CAST AND REGISTERED VOTERS

		VTRS	CAST	REG	BLTS - REP REG	REP BLTS	DEM REG	DEM BLTS	A/I REG	A/I BLTS	LIB REG	LIB BLTS	P&F REG	P&F BLTS	N/P REG	N/P BLTS
MERIDIAN	559100	748	285	367	146	302	117	6	2	3	1	1		69	19
MERIDIAN	559200	652	283	377	168	203	93	13	3	5		2		52	19
MERIDIAN	559300	514	226	286	127	174	83	9	3	6		1		38	13
MERIDIAN	559400	428	136	243	81	131	44	2	1	1				51	10
MERIDIAN	559500	520	213	305	127	158	74	7	1	2				48	11
MERIDIAN	559600	679	276	409	175	207	87	6	5	1		2	1	54	8
MERIDIAN	559800	262	127	156	74	89	47					1	1	16	5
MERIDIAN	559900	917	420	500	230	317	162	12	4	4		3		81	24
MERIDIAN	56D000	600	266	320	149	187	94	10	2			2		81	21
MERIDIAN	560100	805	308	524	213	182	75	13	3					86	17
JAMACHA	561500	402	130	214	65	149	57	4	1	2				33	7
JAMACHA	561520	344	135	186	70	118	52	1	1	2	1	1		36	11
JAMACHA	561530	434	170	205	87	182	71	1				1		45	12
JAMACHA	561540	839	363	432	187	287	135	12	6	6	4	1		101	31
JAMACHA	561550	828	254	419	134	283	101	11	1	1	1	4		110	17
JAMACHA	561560	667	247	350	140	224	80	10	3	1				82	24
JAMACHA	561600	965	322	485	150	335	137	23	8	8	2	2		112	25
JAMACHA	561800	874	388	405	195	364	165	10	6	3	2	2		90	20
JAMACHA	561820	652	262	337	140	221	99	6	1	2	1	1		85	21
JAMUL	562900	737	287	330	146	301	121	10		3	1	1		92	19
JAMUL	563000	755	307	374	144	270	128	15	4	3		3	2	90	29
JAMUL	563300	536	244	254	127	204	90	7	2	2	1			69	24
JAMUL	563390	391	169	206	84	131	69	6	2			2		46	14
JAMUL	563400	254	111	121	58	100	43	3		3	1			27	9
DULZURA	564400	350	160	184	84	123	59	3	1	1	1	3	1	36	14
BORREGO	565400	507	229	251	109	181	100	7	3	2	1	1		65	16
BORREGO	565410	601	278	376	188	165	73	6	1	2		3		49	16
JULIAN	567500	636	332	388	194	180	109	6		5	3	2		55	26
JULIAN	567600	176	78	69	29	85	39	3	1	1				18	9
JULIAN	567710	722	326	383	174	240	121	12	3	2	1	6		79	27
DESCANSO	569200	851	389	398	207	314	138	11	5	6	3	3	1	119	35
JAPATUL	570200	194	80	109	48	57	17	3	2	4	4			21	9
PINE VALLEY	571800	700	330	401	213	235	103	6	1	2	1			56	12
CAMPO	573000	894	381	392	167	383	179	20	8	6	2	4		89	25
POTRERO	574100	373	177	179	95	142	66	11	4	1		1		39	12
BOULEVARD	575100	412	209	204	116	156	80	15	6			2		35	7
JACUMBA	576100	256	130	90	46	125	70	6	4	1		3	2	31	8
DECL AV 888001		239	100	104	45	99	44	6	3	2		1		27	8
DECL AV 888002		544	228	309	137	163	71	10	2	5	3	2		55	15

BALLOTS CAST AND REGISTERED VOTERS

	REG VTRS	BLTS CAST	REP REG	REP BLTS	DEM REG	DEM BLTS	A/I REG	A/I BLTS	LIB REG	LIB BLTS	P&F REG	P&F BLTS	N/P REG	N/P BLTS
DECL AV 888003	18	8	8	3	7	4	1						2	1
OECL AV 888004														
DECL AV 888005	71	3D	31	16	33	13			1				6	1
DECL AV 888006	31	8	14	1	12	5	1						4	2
DECL AV 888007	32	11	15	7	13	4	1						3	
DECL AV 888008	31	5	9	4	17	1			1				4	
DECL AV 888010	24	14	10	5	12	9	1						1	
DECL AV 888011	82	24	37	12	32	11			1				12	1
DECL AV 888012	459	199	231	97	182	94	2		2				42	8
DECL AV 888013	240	98	156	71	60	22	1	1	3	1			20	3
DECL AV 888014	112	66	81	45	24	17	2	1	1				4	3
DECL AV 888015	44	15	35	11	4	2							5	2
DECL AV 888017	1		1											
DECL AV 888018	539	275	294	176	184	78	5	1	4	1	1	1	51	18
DECL AV 888019														
DECL AV 888020	104	4D	55	24	35	12	1						13	4
DECL AV 888021	39	27	22	16	10	10							7	1
DECL AV 888022	523	217	291	133	15D	67	5		5		2		7D	17
DECL AV 888023	40	9	16	6	18	2							6	1
DECL AV 888D24	2	2	1	1									1	1
DECL AV 888025	30	16	10	5	15	10	1						4	1
DECL AV 888026	9	1	5	1	3								1	
OECL AV 888027	143	76	87	49	39	23	2						15	4
DECL AV 888028														
DECL AV 888029	32	17	20	12	8	5			1				3	
DECL AV 888031	37	15	16	5	19	10							2	
DECL AV 888032	150	60	63	27	68	33	3		5				11	
DECL AV 888D34														
DECL AV 888D35	406	204	241	126	103	59	5	1			1		56	18
DECL AV 888036	30	7	16	1	12	5							2	1
DECL AV 888037	98	29	61	18	24	7	2						11	4
DECL AV 888038														
DECL AV 888044	572	55	448	35	77	15	6				1		40	5
DECL AV 888046	65	12	35	5	22	3	1						7	4
DECL AV 888047	42	19	27	14	9	4							6	1
DECL AV 888D48	5	3	2		3	3								
DECL AV 888060	167	52	75	14	68	30	2	1	3	1	1		18	6
DECL AV 888D62														
OECL AV 888064	2	1			2	1								

BALLOTS CAST AND REGISTERED VOTERS

	BLANK VTRS	CAST - REG	REP BLTS	REP REG	DEM BLTS	DEM REG	A/I BLTS	A/I REG	LIB BLTS	LIB REG	P&F BLTS	P&F REG	N/P BLTS	N/P REG
DECL AV 888065														
DECL AV 888066														
DECL AV 888067														
DECL AV 888068														
DECL AV 888069														
DECL AV 888070	83	19	44	11	24	5	1		1				13	3
DECL AV 888072	441	145	224	80	147	50	4	1	3	1	2		61	13
DECL AV 888073	5	2	3		1	2							1	
OECL AV 888074														
DECL AV 888075														
DECL AV 888076														
DECL AV 888D78	103	27	44	11	41	14							18	2
DECL AV 888081	10	2	6	1	3								1	1
DECL AV 888084														
DECL AV 888085	157	52	49	15	80	29	7	1			1		20	7
DECL AV 888088														
DECL AV 888091	130	68	84	47	24	16	4		1				17	5
DECL AV 888093														
DECL AV 888094	43	8	21	5	17	3	1						4	
DECL AV 888095	153	29	54	10	75	13	2	1	3	1	2	1	17	3
DECL AV 888102														
DECL AV 888103	1				1									
DECL AV 888104														
DECL AV 888106	160	70	72	25	71	41	2						15	4
DECL AV 888107	151	48	47	10	87	34	6	1					11	3
DECL AV 888108														
DECL AV 888111	163	23	72	14	56	7	3		2		1		29	2
DECL AV 888113	44	27	23	15	16	9							5	3
DECL AV 888114	6	4			5	4							1	
DECL AV 888115	2				2									
DECL AV 888118	25	7	8	2	17	5								
DECL AV 888119	2	2			2	2								
DECL AV 88812D														
DECL AV 888121														
DECL AV 888123	113	41	54	19	42	18	1	1	1				15	3
OECL AV 888124	8	5	5	3	3	2								
DECL AV 888125	49	14	11	6	25	7	1		2	1			10	
DECL AV 888126	33	15	24	9	5	5			1	1			3	
DECL AV 888127														

BALLOTS CAST AND REGISTERED VOTERS

	VTRS	CAST - REG	REP BLTS	REP REG	DEM BLTS	DEM REG	A/I BLTS	A/I REG	LIB BLTS	LIB REG	P&F BLTS	P&F REG	N/P BLTS	N/P REG
DECL AV 888128	2	2	2	2										
DECL AV 888129	1		1											
DECL AV 88813D	12	2	4		8	2								
DECL AV 888131	182	82	98	43	66	33	2	1					16	5
DECL AV 888132	201	104	125	64	51	31	2		1		1		21	9
DECL AV 888133														
DECL AV 888134	396	120	194	66	131	42	10	5	5		3		53	7
DECL AV 888135														
DECL AV 888136														
DECL AV 888137	7	3	7	3										
DECL AV 888138	506	150	250	86	165	49	8	1	1		3	1	79	13
DECL AV 888139	82	17	40	12	25	5	6		2				9	
DECL AV 888140	47	30	25	15	22	15								
DECL AV 888141	172	105	152	96	12	7	1						7	2
DECL AV 888142														
DECL AV 888143	70	34	43	25	20	9	2		2				3	
DECL AV 888144	278	160	181	103	65	42	1				1	1	30	14
DECL AV 888145	1,295	549	640	290	442	204	18	4	14	2	5		176	49
DECL AV 888146														
DECL AV 888147	84	51	54	33	19	13	1		1				9	5
DECL AV 888148														
DECL AV 888150	724	351	350	202	294	126	11	3	8	1	1		60	19
DECL AV 888151	687	288	358	163	211	98	15	1	2				101	26
DECL AV 888152	114	37	48	19	49	16			3		1		13	2
DECL AV 888153	1				1									
DECL AV 888154	161	72	90	36	47	26	2	2	2		1		19	8
DECL AV 888155	255	148	142	93	84	45		1	1		3	1	25	8
DECL AV 888156	72	38	44	20	16	12	2						10	6
DECL AV 888157	2		1		1									
DECL AV 888158														
DECL AV 888160	3		1		2									
DECL AV 888161	36	17	23	9	9	4			1	1			3	3
DECL AV 888162	42	16	27	14	9	2							6	
DECL AV 888163	37	20	21	13	8	4							8	3
DECL AV 888164	2	2	2	2										
DECL AV 888165														
DECL AV 888166	7	4	1		4	4							2	
DECL AV 888167	1	1	1	1										
DECL AV 888168	4	2	2	2	1								1	

BALLOTS CAST AND REGISTERED VOTERS

	REG VTRS	BLTS - CAST - REG	REP REG	REP BLTS	DEM REG	DEM BLTS	A/I REG	A/I BLTS	LIB REG	LIB BLTS	P&F REG	P&F BLTS	N/P REG	N/P BLTS
DECL AV 888169														
DECL AV 88817D														
DECL AV 888171	11	7	8	5	3	2								
DECL AV 888172														
DECL AV 888173														
DECL AV 888174														
DECL AV 888175	26	11	14	7	8	3	2						2	1
DECL AV 888176														
DECL AV 888178														
DECL AV 888179														
DECL AV 888180	13	7	8	6	2	1	1						2	
DECL AV 888181	23	14	14	11	4	3							5	
DECL AV 888182														
DECL AV 888183	123	64	79	47	31	12			1				12	5
DECL AV 888184	1		1											
DECL AV 888185														
DECL AV 888186		1												1
DECL AV 888187	15	9	15	9										
DECL AV 888188	16	5	10	4	1								5	1
DECL AV 888189														
DECL AV 888190	1				1									
DECL AV 888191	2		2											
DECL AV 888192	312	61	158	39	99	15	4				1		50	7
DECL AV 888193	5	4	4	3	1	1								
DECL AV 888194														
DECL AV 888196	68	27	38	16	16	8					1		13	3
DECL AV 888197	3	1	3	1										
DECL AV 888198														
DECL AV 888199	238	86	149	60	61	19	4	2	2		1		21	5
DECL AV 888200	12	6	8	3	4	3								
DECL AV 888201														
DECL AV 888202	45	23	29	19	11	3							5	1
DECL AV 888203	3	3	2	2									1	1
DECL AV 888204	163	69	70	34	58	26	2		2	1			31	8
DECL AV 888205	159	89	99	53	39	23	3	1					18	12
DECL AV 888206	95	61	59	42	22	13	3		1				10	6
RQSTD AV 999001		37		22		13								2
RQSTD AV 999002		1,117		633		403		4		3				74
RQSTD AV 999003		636		379		220		2		3				32

BALLOTS CAST AND REGISTERED VOTERS

	VTRS - REG	CAST - BLTS	REP - REG	REP - BLTS	DEM - REG	DEM - BLTS	A/I - REG	A/I - BLTS	LIB - REG	LIB - BLTS	P&F - REG	P&F - BLTS	N/P - REG	N/P - BLTS
RQSTD AV 999004	1,394	767	566	5	3	1	52							
RQSTD AV 999005														
RQSTD AV 999006														
RQSTD AV 999007														
RQSTD AV 999008	20	11	9											
RQSTO AV 999009	435	197	212	4	1		21							
RQSTD AV 99901D	382	212	140	7	2		21							
RQSTD AV 999011														
RQSTD AV 999012	254	121	112	1	1	1	18							
RQSTD AV 999013	32	23	4				5							
RQSTD AV 999014	203	115	69				19							
RQSTD AV 999015	9	5	2				2							
RQSTD AV 999016	240	171	48	1			20							
RQSTD AV 999017														
RQSTD AV 999D18	255	167	72	3			13							
RQSTD AV 999D19														
RQSTD AV 999020	81	58	20	1	1		1							
RQSTD AV 999021	891	618	211	6	1	1	54							
RQSTD AV 999022	195	161	24		3		7							
RQSTD AV 999023	2,096	1,238	73D	11	7		110							
RQSTD AV 999024														
RQSTD AV 999025	55	27	21				7							
RQSTD AV 999026	3D	18	11	1										
RQSTD AV 999D27	16	6	8				2							
RQSTD AV 999D28	50	42	4				4							
RQSTD AV 999D29	21	16	5											
RQSTD AV 999030	33	16	11			1	5							
RQSTD AV 999031														
RQSTD AV 999D32	21	6	12				3							
RQSTD AV 999D33	14	3	9	1			1							
RQSTD AV 999034														
RQSTD AV 999035	1,068	621	335	4	1		107							
RQSTD AV 999036	257	120	107			1	29							
RQSTD AV 999037	642	324	241	6			71							
RQSTD AV 999038														
RQSTD AV 999D39	322	232	69	2			19							
RQSTD AV 99904D	239	159	65	1			14							
RQSTD AV 999041	431	245	167				19							
RQSTD AV 999042	272	143	103	4			22							

BALLOTS CAST AND REGISTERED VOTERS

	VTRS - REG	CAST - BLTS	REP - REG	REP - BLTS	DEM - REG	DEM - BLTS	A/I - REG	A/I - BLTS	LIB - REG	LIB - BLTS	P&F - REG	P&F - BLTS	N/P - REG	N/P - BLTS
RQSTD AV 999043		202		89		97		1						15
RQSTD AV 999044														
RQSTD AV 999045		170		81		82				1		1		5
RQSTD AV 999046		28		13		15								
RQSTD AV 999047														
RQSTD AV 999048		256		167		77		1		1				10
RQSTD AV 999049		241		126		106		2						7
RQSTD AV 999050		163		89		59		3				1		11
RQSTD AV 999051		26		16		10								
RQSTD AV 999052		83		51		27								5
RQSTD AV 999053		97		42		53								2
RQSTD AV 999054		98		54		36								8
RQSTD AV 999055		468		199		247				1				21
RQSTD AV 999056		15		5		9								1
RQSTD AV 999057		634		229		368		3				1		33
RQSTD AV 999058		104		46		54								4
RQSTD AV 999059		186		104		80								2
RQSTD AV 999060		2		2										
RQSTD AV 999061		77		30		41								6
RQSTD AV 999062		474		147		301		2						24
RQSTD AV 999063		93		32		50						1		10
RQSTD AV 999064														
RQSTD AV 999065														
RQSTD AV 999066														
RQSTD AV 999067														
RQSTD AV 999068														
RQSTD AV 999069														
RQSTD AV 999070		908		576		285		1		4				42
RQSTD AV 999071		290		117		151		7		1				14
RQSTD AV 999072		6		2		4								
RQSTD AV 999073														
RQSTD AV 999074		60		26		23								11
RQSTD AV 999075														
RQSTD AV 999076		6				6								
RQSTD AV 999077		1,794		1,049		618		5		6		1		115
RQSTD AV 999078		815		417		345		5		2				46
RQSTD AV 999079		60		31		23								6
RQSTD AV 99908D		1,199		547		559		7		4				82
RQSTO AV 999081		227		122		91		1						13

BALLOTS CAST AND REGISTERED VOTERS

	VTRS	CAST	BLTS - REG	REP REG	REP BLTS	DEM REG	DEM BLTS	A/I REG	A/I BLTS	LIB REG	LIB BLTS	P&F REG	P&F BLTS	N/P REG	N/P BLTS
RQSTD AV 999082		224	150		69		1		2				2		
RQSTD AV 999083		228	129		87								12		
RQSTD AV 999084		324	142		155		3						24		
RQSTD AV 999085		821	379		392		3		3				44		
RQSTD AV 999086		300	136		143		2		3		2		14		
RQSTD AV 999087		30	17		13										
RQSTD AV 999088		158	75		72		1						10		
RQSTD AV 999089		88	38		44								6		
RQSTD AV 999090		468	244		191		7		1				25		
RQSTD AV 999091		64	26		31								7		
RQSTD AV 999092		53	38		12								3		
RQSTD AV 999093		292	125		144		2				1		20		
RQSTD AV 999094		49	18		30								1		
RQSTD AV 999095		168	67		83				1				17		
RQSTD AV 999096		152	65		73		1		4				9		
RQSTD AV 999097		250	124		102		1		1				22		
RQSTD AV 999098		185	70		103								12		
RQSTD AV 999099		72	23		47								2		
RQSTD AV 999100		330	136		164		3		1				26		
RQSTD AV 999101		22	3		19										
RQSTD AV 999102															
RQSTD AV 999103		7	4		2								1		
RQSTD AV 999104															
RQSTD AV 9991D5		31	13		15								3		
RQSTD AV 9991D6															
RQSTD AV 9991D7															
RQSTD AV 999108															
RQSTD AV 999109		25	20		4		1								
RQSTD AV 999110		353	150		171		1						31		
RQSTD AV 999111		1											1		
RQSTD AV 999112		12	4		8										
RQSTD AV 999113		9	4		2								3		
RQSTD AV 999114															
RQSTD AV 999115		83	23		53		2						5		
RQSTD AV 999116		846	169		610		5		3				59		
RQSTD AV 999117		248	134		98		2				1		13		
RQSTD AV 999118		82	53		24								5		
RQSTD AV 999119															
RQSTD AV 99912D															

BALLOTS CAST AND REGISTERED VOTERS

	VTRS	CAST - REG	BLTS - REP - REG	REP BLTS	DEM REG	DEM BLTS	A/I REG	A/I BLTS	LIB REG	LIB BLTS	P&F REG	P&F BLTS	N/P REG	N/P BLTS
RQSTD AV 999121														
RQSTD AV 999122		220		139		67								14
RQSTD AV 999123														
RQSTD AV 999124														
RQSTD AV 999125														
RQSTD AV 999126		15		7		8								
RQSTD AV 999127		434		156		238		5		1		1		33
RQSTD AV 999128		467		206		211		2		2		1		45
RQSTD AV 999129														
RQSTD AV 99913D		189		97		64		1				1		26
RQSTD AV 999131		142		95		39				1		1		6
RQSTD AV 999132														
RQSTD AV 999133														
RQSTD AV 999134		1,0D4		564		383		3		2				52
RQSTD AV 999135														
RQSTD AV 999136														
RQSTD AV 999137		172		97		68		3						4
RQSTD AV 999138		1												1
RQSTD AV 999139		753		412		275		5		3				58
RQSTD AV 999140														
RQSTD AV 999141		445		317		103		4				1		20
RQSTD AV 999142														
RQSTD AV 999143														
RQSTD AV 999144		114		67		40		1						6
RQSTD AV 999145		577		4D2		132				1				42
RQSTD AV 999146		17		8		2								7
RQSTD AV 999147		604		355		215						1		33
RQSTD AV 999148		1,124		713		355		5		3		1		47
RQSTD AV 999149		69		48		13				3				5
RQSTD AV 999150		161		97		58								6
RQSTD AV 999151		168		118		42						1		7
RQSTD AV 999152														
RQSTD AV 999153		20		17		2								1
RQSTD AV 999154		162		125		33		1						3
RQSTD AV 999155		3		2		1								
RQSTD AV 999156														
RQSTD AV 999157														
RQSTD AV 999158														
RQSTD AV 999159		12		10		2								

BALLOTS CAST AND REGISTERED VOTERS

	VTRS	CAST	REG	BLTS - REP	REG	DEM	REG	BLTS	A/I REG	A/I BLTS	LIB REG	LIB BLTS	P&F REG	P&F BLTS	N/P REG	N/P BLTS
RQSTD AV 999160																
RQSTD AV 999161		214		150		45		1		3				15		
RQSTD AV 999162																
RQSTD AV 999163		512		283		182		2		4		1		40		
RQSTD AV 999164																
RQSTD AV 999165																
RQSTD AV 999166																
RQSTD AV 999167																
RQSTD AV 999168																
RQSTD AV 999169		253		142		83		1		1				26		
RQSTD AV 99917D		397		276		91		2						28		
RQSTD AV 999171																
RQSTD AV 999172																
RQSTD AV 999173																
RQSTD AV 999174		69		36		27								6		
RQSTD AV 999175		1,448		769		576		6		2		1		94		
RQSTD AV 999176																
RQSTD AV 999177		95		51		37								7		
RQSTD AV 999178																
RQSTD AV 999179																
RQSTO AV 99918D																
RQSTD AV 999181																
RQSTD AV 999182		386		233		123				2				28		
RQSTD AV 999183		1,024		632		320		5		1		1		65		
RQSTD AV 999184																
RQSTD AV 999185																
RQSTD AV 999186		323		174		124		2		1				22		
RQSTD AV 999187		36		23		13										
RQSTD AV 999188																
RQSTD AV 999189																
RQSTD AV 999190		1,782		809		878		6						89		
RQSTD AV 999191																
RQSTO AV 999192		627		437		149		1				1		39		
RQSTD AV 999193		205		106		77		1		2				19		
RQSTD AV 999194																
RQSTD AV 999195		1,366		731		534		13		5				83		
RQSTD AV 999196		24		16		8										
RQSTO AV 999197																
RQSTD AV 999198		395		246		128		3		1		1		16		

BALLOTS CAST AND REGISTERED VOTERS

	VTRS	CAST	REG	REP BLTS	REP REG	DEM BLTS	DEM REG	A/I BLTS	A/I REG	LIB BLTS	LIB REG	P&F BLTS	P&F REG	N/P BLTS	N/P REG
RQSTD AV 999199		163		92		65		1						5	
RQSTD AV 999200		498		259		204		3		1				31	
RQSTD AV 999201															
RQSTD AV 999202															
RQSTD AV 999203															
RQSTD AV 999204		2,557		1,434		886		18		5		2		212	
RQSTD AV 999205		1		1											
RQSTD AV 999206		10		7		3									

TOTAL	1101285	480,710	506,783	231,357	444,728	208,253	15,581	3,596	4,812	1,348	3,315	513	126,066	35,643
POLLS	1087623	429,443	499,415	203,356	440,334	188,687	15,391	3,328	4,715	1,224	3,278	479	124,490	32,369
DECLARED AV	13,662	5,504	7,368	3,178	4,394	1,861	190	36	97	15	37	5	1,576	409
REQUESTED AV		45,763		24,823		17,705		232		109		29		2,865
41ST CONGRESSIONAL	365,486	164,482	172,770	77,980	141,013	71,372	4,950	1,170	1,610	524	1,001	178	44,142	13,258
43RD CONGRESSIONAL	239,896	113,044	128,080	64,293	77,806	39,009	3,458	868	1,222	322	635	106	28,695	8,446
44TH CONGRESSIONAL	233,511	89,594	73,663	28,587	130,811	54,090	3,164	631	997	221	927	112	23,949	5,953
45TH CONGRESSIONAL	262,392	113,590	132,270	60,497	95,098	43,782	4,009	927	983	281	752	117	29,280	7,986
37TH STATE SENATE	34,512	19,109	20,572	12,166	9,894	5,485	464	136	138	49	81	19	3,363	1,254
38TH STATE SENATE	428,921	195,035	219,241	103,087	146,416	73,701	5,958	1,427	2,032	583	1,147	196	54,127	16,041
39TH STATE SENATE	365,061	161,691	176,474	80,617	140,676	68,015	5,355	1,231	1,473	451	1,019	168	40,064	11,209
40TH STATE SENATE	272,791	104,875	90,496	35,487	147,742	61,052	3,804	802	1,169	265	1,068	130	28,512	7,139
74TH STATE ASSEMBLY	163,462	76,256	88,035	43,951	53,043	26,171	2,293	545	768	196	403	66	18,920	5,327
75TH STATE ASSEMBLY	208,697	95,391	106,311	49,959	71,209	36,242	2,733	652	886	319	543	112	27,015	8,107
76TH STATE ASSEMBLY	159,161	73,686	84,257	40,951	52,588	26,003	2,367	644	720	201	416	61	18,813	5,826
77TH STATE ASSEMBLY	174,238	76,765	86,402	39,184	65,919	31,805	2,486	529	616	163	412	70	18,403	5,014
78TH STATE ASSEMBLY	178,676	74,979	72,127	29,932	81,768	38,414	2,725	592	905	265	723	100	20,428	5,676
79TH STATE ASSEMBLY	126,709	50,118	36,279	14,295	74,505	31,904	1,830	379	628	148	563	72	12,904	3,320
80TH STATE ASSEMBLY	90,342	33,515	33,372	13,085	45,696	17,714	1,147	255	289	56	255	32	9,583	2,373
SAN DIEGO JUDICIAL	518,737	225,719	221,099	97,930	226,124	107,666	7,123	1,611	2,370	719	1,676	258	60,345	17,535
SOUTH BAY JUDICIAL	120,707	47,175	49,012	20,803	56,272	22,495	1,552	354	350	82	339	44	13,182	3,397
1ST SUPERVISORIAL	161,669	64,368	66,540	28,580	74,125	30,422	2,107	468	553	147	447	54	17,897	4,697
2ND SUPERVISORIAL	226,124	96,156	110,851	49,089	85,299	39,376	3,565	789	904	245	664	101	24,841	6,556
3RD SUPERVISORIAL	267,106	122,562	132,940	61,553	95,121	49,275	3,481	829	1,087	343	668	133	33,809	10,429
4TH SUPERVISORIAL	214,242	88,281	71,995	29,619	115,124	51,668	3,081	672	1,085	305	925	128	22,032	5,889
5TH SUPERVISORIAL	232,144	109,343	124,457	62,516	75,059	37,512	3,347	838	1,183	308	611	97	27,487	8,072
CITY OF CARLSBAD	31,561	14,586	17,091	8,087	9,781	5,143	445	121	142	42	78	11	4,024	1,182
CITY OF CHULA VISTA	54,677	22,331	22,859	9,697	25,543	11,007	621	137	136	29	94	10	5,424	1,451

BALLOTS CAST AND REGISTERED VOTERS

	REG VTRS	BLT-REP-CAST-REG	REP BLTS	DEM REG	DEM BLTS	A/I REG	A/I BLTS	LIB REG	LIB BLTS	P&F REG	P&F BLTS	N/P REG	N/P BLTS
CITY OF CORONADO	10,182	5,691	6,219	3,695	2,649	1,502	115	45	25	13	26	7	I,148	429
CITY OF DEL MAR	4,358	1,772	1,974	803	1,591	790	64	15	17	7	13	3	699	154
CITY OF EL CAJON	37,249	14,95B	18,193	7,663	14,299	6,222	616	107	127	36	102	17	3,912	913
CITY OF ENCINITAS	28,792	12,084	13,459	5,727	10,488	5,137	421	91	172	54	114	25	4,138	1,050
CITY OF ESCONOIDO	41,954	2D,994	22,365	11,963	13,246	6,904	705	217	265	57	121	15	5,252	1,838
CITY OF IMPERIAL BCH	8,885	2,955	3,556	1,253	3,801	1,386	213	43	27	9	54	7	1,234	257
CITY OF LA MESA	30,667	14,050	14,836	7,046	12,112	6,073	439	92	107	23	87	17	3,086	799
CITY OF LEMON GROVE	11,071	5,016	4,352	2,034	5,326	2,602	162	32	50	11	45	5	1,136	332
CITY OF NATIONAL CIT	14,866	5,080	4,345	1,551	8,669	3,146	186	46	70	6	55	4	1,541	327
CITY OF OCEANSIDE	46,304	20,236	22,751	10,586	17,235	8,066	656	163	239	60	132	15	5,291	1,346
CITY OF POWAY	21,138	8,984	11,D68	4,B78	6,469	3,081	338	76	119	43	53	11	3,091	895
CITY OF SAN DIEGO	521,328	224,020	217,835	95,558	232,090	108,570	7,106	1,590	2,317	694	1,719	261	60,261	17,347
S.D. 1ST COUNCIL	89,443	42,604	47,961	23,211	28,195	15,174	1,005	245	342	114	151	25	11,789	3,835
S.D. 2ND COUNCIL	47,991	22,103	21,722	10,481	19,902	9,848	651	143	232	83	141	18	5,343	1,530
S.D. 3RD COUNCIL	66,624	27,138	21,498	9,076	36,510	15,B99	989	225	409	117	316	39	6,902	1,782
S.D. 4TH COUNCIL	53,173	19,858	10,645	3,366	36,511	15,117	62B	120	214	38	230	28	4,945	1,189
S.D. 5TH COUNCIL	68,156	28,742	31,264	12,886	26,590	12,901	1,020	266	244	76	202	39	8,836	2,574
S.D. 6TH COUNCIL	71,815	31,431	32,878	14,239	28,579	14,304	1,093	219	369	111	268	40	8,628	2,518
S.D. 7TH COUNCIL	68,576	31,347	33,619	15,183	26,639	13,741	840	193	248	74	149	28	7,081	2,128
S.D. 8TH COUNCIL	55,550	2D,797	1B,248	7,116	29,164	11,586	880	179	259	B1	262	44	6,737	1,791
CITY OF SAN MARCOS	12,473	5,939	6,482	3,284	4,272	2,179	182	30	53	11	27	3	1,457	432
CITY OF SANTEE	24,397	9,580	11,776	4,853	9,225	3,884	407	83	89	18	61	7	2,839	735
CITY OF SOLANA BEACH	8,282	4,437	4,502	2,474	2,652	1,528	89	23	35	10	22	11	982	391
CITY OF VISTA	23,725	9,762	12,321	5,471	7,981	3,533	369	65	117	25	45	12	2,892	656
1ST COUNTY BO OF ED	217,346	96,717	94,571	42,814	92,342	45,309	3,138	681	1,107	371	759	131	25,429	7,411
2ND COUNTY BD OF ED	175,561	67,791	60,793	24,617	92,989	37,816	2,244	490	580	120	571	74	18,384	4,674
4TH COUNTY BD OF EO	240,842	111,009	127,041	61,728	80,294	39,564	3,494	839	1,075	280	560	93	28,378	8,505
S.O CITY UNIF SCHOOL	448,567	193,539	183,280	80,013	204,897	96,878	6,245	1,399	2,092	630	1,563	246	50,490	14,373
S.D. CITY SCHOOL - A	105,266	47,740	50,134	22,658	39,844	20,655	1,470	330	501	155	331	61	12,986	3,881
S.D. CITY SCHOOL - B	93,988	43,005	46,006	20,985	34,804	17,978	1,237	332	310	108	203	42	11,42B	3,560
S.D. CITY SCHOOL - C	86,579	38,369	38,243	17,339	36,718	17,868	1,219	249	440	145	282	43	9,677	2,725
S.D. CITY SCHOOL - D	89,661	36,202	32,049	13,042	45,674	20,122	1,395	297	531	163	422	60	9,590	2,518
S.D. CITY SCHOOL - E	73,073	28,223	16,848	5,989	47,857	20,255	924	191	310	59	325	40	6,809	1,689
CARLSBAD UNIF SCHOOL	23,251	11,179	12,371	6,152	7,479	4,007	347	105	118	28	65	11	2,871	876
BONSALL C.S.D REORG	3,818	2,188	2,24B	1,387	1,112	640	53	20	14	8	1D	3	381	130
FALLBROOK REORG	13,159	8,889	8,196	5,797	3,482	2,332	162	68	38	20	26	8	1,255	664
LEHNER AVE ANNEX	215	174	123	105	61	47	7	5	1	1			23	16
SANTEE REHAB DISTRIC	23,820	9,399	11,495	4,751	9,027	3,822	399	82	87	18	58	6	2,754	720

SAN DIEGO COUNTY - PRIMARY ELECTION
JUNE 7, 1988

PRESIDENTIAL PREFERENCE - CDUNTYWIDE (BEGIN)

	DEMOCRATIC					REPUBLICAN				
	REG VTRS	BLTS CAST	JACKSON	LAROUCHE	DUKAKIS	GDRE	SIMON	BUSH	DOLE	ROBERTSON
RANCHO BERNAR 105000	855	534	9		128	3	1	254	19	6
RANCHO BERNAR 105020	662	286	5		54	4		163	12	1
RANCHO BERNAR 105040	830	522	5		122	1	2	286	25	
RANCHO BERNAR 105050	455	207	4		40	2	1	116	10	2
RANCHO BERNAR 105100	549	225	5		41	2		134	10	4
RANCHO BERNAR 105110	533	284	12		44	2	1	155	18	5
RANCHO BERNAR 105120	884	488	6	1	115	3	2	274	15	1
RANCHO BERNAR 105200	501	261	12	2	72	1		124	6	
RANCHO BERNAR 105390	1,006	507	16		77	7	3	284	38	4
RANCHO BERNAR 105410	983	415	30	1	94	2	2	197	25	8
RANCHO BERNAR 105420	767	394	18		112	4	3	180	19	8
RANCHO BERNAR 105430	629	266	14		53	2		144	11	1
RANCHO BERNAR 105450	351	246	7		31		2	156	13	2
RANCHO BERNAR 105500	750	442	4		67	6	1	275	21	6
RANCHO BERNAR 105600	544	343			51	2	4	193	33	4
RANCHO BERNAR 105700	362	174	3	1	35	1	1	93	10	3
RANCHO BERNAR 105800	856	469	15	1	60	4	4	301	26	2
RANCHO BERNAR 105910	369	193	5		27	2		112	23	2
RANCHO BERNAR 106000	745	404	16		46	4	4	234	23	4
RANCHO BERNAR 106100	352	206	3	2	14		2	148	15	1
RANCHO BERNAR 106120	949	392	20		90	1	4	199	21	4
RANCHO BERNAR 106200	414	250	3		47	2	2	141	10	4
RANCHO BERNAR 106400	706	274	16		71	2	2	122	20	3
RANCHO BERNAR 106420	668	305	23	2	51	3	3	132	26	2
RANCHO BERNAR 106430	1,021	391	31	1	93	4	1	169	25	10
RANCHO BERNAR 106440	695	265	19	2	48	1	3	114	9	5
RANCHO BERNAR 106480	600	213	12		58	1	1	88	13	6
RANCHO BERNAR 106500	604	266	25		72		2	99	16	1
RANCHO BERNAR 106520	588	238	19		47			114	16	1
RHO PENASQUIT 110000	612	228	20		59	2	1	102	8	7
RHO PENASQUIT 110010	795	309	29		77	4	2	128	22	1
RHO PENASQUIT 110020	1,075	375	52	1	97	3	2	142	12	7
RHO PENASQUIT 110050	836	245	38	1	66	2	1	89	5	10
RHO PENASQUIT 110100	861	393	40		99	1	2	149	31	1
RHO PENASQUIT 110120	843	325	26	3	95	7	1	115	16	6
RHO PENASQUIT 110200	728	329	29	2	75	1	3	144	26	7
RHO PENASQUIT 110310	780	201	20		45	1		79	10	3
RHO PENASQUIT 110360	429	158	19		34		1	56	12	1

SAN DIEGO COUNTY - PRIMARY ELECTION
JUNE 7, 1988

PRESIDENTIAL PREFERENCE - COUNTYWIDE (BEGIN)

	DEMOCRATIC					REPUBLICAN				
	REG VTRS	BLTS CAST	JACKSON	LARDUCHE	DUKAKIS	GORE	SIMON	BUSH	DOLE	ROBERTSON
RHO PENASQUIT 110370	760	257	29	1	55	2	1	96	22	8
RHO PENASQUIT 110380	894	301	30		62	2	2	122	20	4
RHO PENASQUIT 110420	482	207	15	1	51		1	101	9	
RHO PENASQUIT 110430	868	333	32		82	1		154	19	5
RHO PENASQUIT 110450	805	286	27	1	60	2	2	135	10	5
RHO PENASQUIT 110510	584	251	21	1	64	3	1	93	16	6
RHO PENASQUIT 110520	667	288	33		75	5	2	108	21	5
RHO PENASQUIT 110550	985	399	32		90	4	3	178	15	3
RHO PENASQUIT 110570	494	228	21		53	1	2	105	14	3
RHO PENASQUIT 110690	1,124	497	32	1	122	6	2	214	28	6
RHO PENASQUIT 110700	959	391	45		90	2	3	166	28	6
RHO PENASQUIT 110720	937	390	36	1	90	3	1	162	16	5
RHO PENASQUIT 110730	619	190	16		38	5		86	11	1
RHO PENASQUIT 110770	888	350	25		79	3	3	151	30	4
DEL MAR HEIGH 115070	493	190	7		42	2		98	10	1
DEL MAR HEIGH 115090	564	219	14		57	3	1	94	16	4
DEL MAR HEIGH 115100	716	267	20		70	2	1	112	19	3
DEL MAR HEIGH 115130	655	320	39	1	75	1	1	130	26	2
DEL MAR HEIGH 115150	799	267	20		85	4	2	107	10	5
DEL MAR HEIGH 115170	1,010	299	25		105	1	4	95	20	3
DEL MAR HEIGH 115180	986	374	26	1	92	2		148	26	8
DEL MAR HEIGH 115200	823	362	63	1	99	2	1	114	20	4
DEL MAR HEIGH 115220	705	318	41	2	87	4	3	123	17	1
DEL MAR HEIGH 115230	622	309	48		81	5	4	104	18	6
DEL MAR HEIGH 115250	603	249	36	1	62	1	4	81	27	3
DEL MAR HEIGH 115300	695	268	33	2	73	3	4	87	26	4
DEL MAR HEIGH 115310	561	249	33		76	4	1	79	13	4
UNIVERSITY-N. 120000	755	404	191		105	4	4	34	21	3
UNIVERSITY-N. 120020	988	365	82	1	100	2	4	105	16	1
UNIVERSITY-N. 120030	644	227	46		65	1	1	65	16	3
UNIVERSITY-N. 120040	1,368	411	113	1	123	4	2	86	16	
UNIVERSITY-N. 120080	697	169	27	1	46	1	3	53	11	
UNIVERSITY-N. 120090	921	365	77	1	103	3	1	101	20	7
UNIVERSITY-N. 120110	726	293	43		72	3	2	115	21	
UNIVERSITY-N. 120120	611	205	16		57			85	16	
UNIVERSITY-N. 120140	992	312	34	1	104	2		109	19	3
UNIVERSITY-N. 120150	951	345	48		108	4	3	108	21	1
UNIVERSITY-N. 120160	496	196	13		58		4	84	19	

SAN DIEGO COUNTY - PRIMARY ELECTIDN
JUNE 7, 1988

PRESIDENTIAL PREFERENCE - COUNTYWIDE (BEGIN)

		DEMOCRATIC					REPUBLICAN				
		REG VTRS	BLTS CAST	JACKSON	LAROUCHE	DUKAKIS	GORE	SIMDN	BUSH	DDLE	RDBERTSDN
UNIVERSITY-N.	120190	770	257	28		78	3	2	98	10	1
UNIVERSITY-N.	120200	1,000	368	79		100	2	4	88	28	3
UNIVERSITY-N.	120220	990	306	46		92	1	3	85	23	4
UNIVERSITY-N.	120240	791	368	44		117	2	5	148	19	5
LA JOLLA	125000	437	214	37	1	81	3	4	41	7	2
LA JOLLA	125050	625	229	26	1	45	1	3	99	10	6
LA JOLLA	125150	404	171	18	1	30	4	1	89	6	
LA JOLLA	125260	539	198	18		35	1		98	15	1
LA JOLLA	125300	497	228	16	1	57			101	13	6
LA JOLLA	125400	408	143	22		30	1	1	54	14	2
LA JOLLA	125450	587	289	19		49	1		164	13	3
LA JOLLA	125550	793	296	62		92	3	1	69	14	3
LA JOLLA	125600	849	303	37		66	4	5	118	21	3
LA JOLLA	125750	595	260	37	1	72	3	4	88	11	3
LA JOLLA	125800	305	131	18		31	1	1	49	9	2
LA JOLLA	125850	854	419	27		9D	2	5	209	25	5
LA JOLLA	126050	787	337	17		66	5	4	162	16	6
LA JOLLA	126250	780	367	28	2	104	4	2	144	19	10
LA JDLLA	126350	818	395	21	2	73	3	1	206	26	5
LA JOLLA	126550	218	116	9		24	1		58	8	2
LA JOLLA	126560	601	269	7	3	40	3	5	159	14	6
LA JOLLA	126650	756	306	16		55	3	2	179	14	
LA JOLLA	126750	600	283	29	2	47	3	2	162	13	10
LA JOLLA	127000	387	164	8		24	1		105	7	
LA JOLLA	127010	585	249	26		39	3		120	20	4
LA JOLLA	127050	791	372	28		83	3		188	25	3
LA JOLLA	127200	501	255	14	1	45	1	1	142	21	2
LA JOLLA	127210	679	334	4		67	3	2	191	16	1
LA JOLLA	127250	592	269	14		46	1	1	153	14	4
LA JOLLA	127270	597	222	11		52	3	2	108	11	5
LA JOLLA	127300	471	238	16		44	2	2	106	29	6
LA JOLLA	127310	347	157	5	1	30			88	8	1
LA JOLLA	127400	438	194	16		40	3	4	93	13	1
LA JOLLA	127410	867	363	25	1	113	6	2	137	30	5
LA JOLLA	127540	251	132	13		14	1		75	11	2
LA JOLLA	127550	368	154	23		33		2	57	10	3
LA JOLLA	127600	681	357	32	1	123	4	4	127	20	1
LA JOLLA	127700	537	238	26		72	3	1	79	21	5

SAN DIEGO COUNTY - PRIMARY ELECTION
JUNE 7, 1988

PRESIDENTIAL PREFERENCE - COUNTYWIDE (BEGIN)

		DEMOCRATIC						REPUBLICAN			
		REG VTRS	BLT-JAC-KSON	LAROUCHE	DUKAKIS	GORE	SIMON-BUSH	ROBERTSON	DOLE	
MIRA MESA	13D010	972	281	32	1	65	4	111	19	8
MIRA MESA	130100	882	272	51	1	71		90	8	8
MIRA MESA	13D20D	549	200	18		56	1	81	12	2
MIRA MESA	130210	904	336	51		101	3	5	107	12	6
MIRA MESA	130220	503	218	37	1	50	1	1	73	10	9
MIRA MESA	130230	844	265	39	4	52	2	4	89	10	9
MIRA MESA	130240	825	270	34	2	87	1	3	71	18	5
MIRA MESA	130260	620	181	23		38	1	1	67	11	4
MIRA MESA	130300	767	261	34	2	61	1	5	92	21	1
MIRA MESA	130310	641	211	28	1	55	2	1	65	9	5
MIRA MESA	130330	645	257	24		75		1	90	9	5
MIRA MESA	130350	808	276	36		66	3	1	87	18	5
MIRA MESA	130370	735	275	42	2	69	1	5	98	17	3
MIRA MESA	130380	533	218	25		47	1	6	81	8	4
MIRA MESA	130400	728	281	36	1	73	1	2	99	18	4
MIRA MESA	130410	868	310	30		96	4	1	102	21	3
MIRA MESA	130420	643	245	23	1	67	4	4	67	22	2
MIRA MESA	130430	848	313	43	3	93	2		95	18	5
MIRA MESA	130470	863	371	46		93	3	1	131	20	5
MIRA MESA	130480	601	236	28	1	63	2	1	76	10	4
MIRA MESA	130500	715	269	35	1	81	3	2	94	14	4
MIRA MESA	130510	923	321	39	1	90	2	3	107	23	2
MIRA MESA	130530	924	333	46		71	1	5	110	19	5
MIRA MESA	130610	943	312	40	1	76	3	1	118	17	5
MIRA MESA	130700	636	256	50	2	58	3	2	78	5	4
MIRA MESA	130710	716	234	38		54	1		82	13	5
MIRA MESA	130800	833	326	34		96	1	2	110	19	4
MIRA MESA	130820	400	244	12		90			101	8	3
MIRA MESA	130830	436	182	28		63	1	1	56	6	3
MIRA MESA	130840	685	230	31	1	52		1	83	13	7
MIRA MESA	130850	696	194	36		54		1	50	10	4
POMERADO	135010	478	232	17	2	55	1		106	18	9
POMERADO	135020	686	357	35		94	3	2	142	30	2
POMERADO	135030	724	326	13		79	3	1	144	20	8
POMERADO	135040	591	254	19		61			122	22	1
POMERADO	135050	543	163	18		43		1	68	7	2
POMERADO	135060	581	235	25		55	1	4	100	9	4
POMERADO	135070	797	372	20	1	82	2	2	177	32	6

SAN DIEGO COUNTY - PRIMARY ELECTION
JUNE 7, 1988

PRESIDENTIAL PREFERENCE - COUNTYWIDE (BEGIN)

		DEMOCRATIC					REPUBLICAN				
		REGVTRS	BLTS-CAST	JACKSON	LAROUCHE	DUKAKIS	GDRE	SIMON	BUSH	DOLE	ROBERTSON
POMERADO	135080	584	272	20		69	2	1	115	26	4
POMERADO	135200	922	419	29	1	82	3	1	192	38	2
POMERADO	135210	586	290	21	2	65	1	8	127	14	7
POMERADO	135230	778	364	29		98	3	1	157	19	2
POMERADO	135240	485	225	16		50	1	1	100	19	1
POMERADO	135420	731	347	14	1	101	3	3	163	17	4
UNIVERSITY-S.	145000	491	213	28	1	57	1	4	72	14	
UNIVERSITY-S.	145010	451	199	25		57	1	2	72	13	4
UNIVERSITY-S.	145100	807	431	29	2	161	2	1	131	20	2
UNIVERSITY-S.	145200	511	203	19		43	3		82	23	2
UNIVERSITY-S.	145500	465	216	23	1	63	2	3	75	17	3
UNIVERSITY-S.	145600	514	245	34	1	63	4	6	78	12	3
UNIVERSITY-S.	145700	491	248	20		70	1	1	111	14	2
UNIVERSITY-S.	145800	612	294	29	1	85	4	1	100	24	3
UNIVERSITY-S.	145810	456	192	34	1	62	3	2	53	12	1
UNIVERSITY-S.	145900	800	406	32		109	6	3	145	37	7
UNIVERSITY-S.	146000	553	281	42	1	80	1	1	92	19	2
UNIVERSITY-S.	146100	473	245	24	1	55	3		104	27	1
UNIVERSITY-S.	146200	528	238	24		59	5	1	82	15	7
UNIVERSITY-S.	146400	546	283	25	2	71	2	5	114	21	2
UNIVERSITY-S.	146600	625	334	21		86	2	1	150	28	
UNIVERSITY-S.	146800	535	247	25		67	2	1	99	18	4
UNIVERSITY-S.	147000	720	361	37		92	1	3	158	21	3
UNIVERSITY-S.	147200	672	338	23		93	7	1	137	18	1
CLAIREMONT-N.	150100	693	237	31		74	1	3	77	11	3
CLAIREMONT-N.	150110	839	306	34		119	4	1	78	17	6
CLAIREMONT-N.	150200	815	355	25	1	100	4	3	153	24	4
CLAIREMONT-N.	150410	574	299	26	1	86	2	3	114	24	4
CLAIREMONT-N.	150600	880	385	40	3	115	4	3	131	28	5
CLAIREMONT-N.	150620	628	271	42	1	80	3	2	79	17	3
CLAIREMONT-N.	151200	544	277	21	2	59	5	2	108	25	6
CLAIREMONT-N.	151400	690	301	27	3	80	7	2	112	20	5
CLAIREMONT-N.	151410	932	412	50	6	122	4	4	131	15	8
CLAIREMONT-N.	151800	650	293	20	3	87	3	2	109	20	1
CLAIREMONT-N.	152000	966	315	29		109	6	3	102	14	3
CLAIREMONT-N.	152200	930	312	51	1	98	2		80	16	3
CLAIREMONT-N.	152600	487	204	22	4	68	4		60	13	7
CLAIREMONT-N.	152800	454	228	19	1	92	5	1	63	14	8

SAN DIEGO COUNTY - PRIMARY ELECTION
JUNE 7, 1988

PRESIDENTIAL PREFERENCE - COUNTYWIDE (BEGIN)

	DEMOCRATIC					REPUBLICAN				
	REG VTRS	BLTS CAST	JACKSON	LAROUCHE	DUKAKIS	GORE	SIMON	BUSH	DOLE	ROBERTSON
CLAIREMONT-N. 153000	865	295	43	2	104	1	4	62	17	11
CLAIREMONT-N. 153400	601	294	29		84	2	1	81	30	12
CLAIREMONT-N. 153600	620	245	23	2	85	5	4	76	9	4
CLAIREMONT-N. 153800	567	254	26		120	1	4	61	10	3
CLAIREMONT-N. 154200	669	264	39	1	84	5	3	81	13	6
CLAIREMONT-N. 154800	499	236	21	2	78	1	1	78	12	9
CLAIREMONT-N. 155000	918	425	38	1	124	7	1	168	32	5
CLAIREMONT-N. 155400	455	250	20	1	70	3	2	116	10	
CLAIREMONT-N. 155500	492	240	24	2	60	3	1	90	14	9
CLAIREMONT-E. 160000	590	324	26	2	85		5	129	19	4
CLAIREMONT-E. 160200	634	278	26		85	13	3	69	16	15
CLAIREMONT-E. 160300	814	370	32	2	108	6	1	131	28	5
CLAIREMONT-E. 160310	869	361	38	4	113	2	2	120	20	3
CLAIREMONT-E. 160400	894	398	35	5	131	3	2	138	22	6
CLAIREMONT-E. 160510	618	271	35		78	2	2	84	29	1
CLAIREMONT-E. 160700	885	382	40	3	116		1	141	21	4
CLAIREMONT-E. 160800	597	220	27	1	72	1	1	65	17	2
CLAIREMONT-E. 160810	641	246	32		103		1	69	11	4
CLAIREMONT-E. 160900	761	309	44	1	94	1		97	25	9
CLAIREMONT-E. 161000	495	214	16	1	82	1	4	64	17	3
CLAIREMONT-E. 161100	573	218	27	1	76	3		53	12	2
CLAIREMONT-E. 161110	623	144	36		31	1		40	8	7
CLAIREMONT-E. 161130	489	186	11		61			76	7	1
CLAIREMONT-E. 161200	617	180	35		39			58	12	3
CLAIREMONT-E. 161210	668	244	29		84	1	2	81	7	3
CLAIREMONT-E. 161220	662	207	34	1	64	5	2	65	12	1
CLAIREMONT-E. 161300	1,016	374	40	4	145	3	3	90	22	9
CLAIREMONT-E. 161400	475	187	24		65		4	42	12	1
CLAIREMONT-E. 161500	329	111	9		47	1		35	4	6
CLAIREMONT-E. 161510	548	227	24	1	82	4	2	69	11	1
CLAIREMONT-E. 161600	813	329	43	2	118		3	81	13	9
CLAIREMONT-E. 161700	672	305	32	2	118	6	1	86	19	7
CLAIREMONT-E. 161900	612	278	23		92		7	98	22	5
CLAIREMONT-E. 162100	765	309	33	1	121	3	3	93	20	4
CLAIREMONT-E. 162200	703	243	25	3	82	3	2	69	16	1
CLAIREMONT-E. 162500	612	202	17	2	74	4	3	54	17	2
CLAIREMONT-E. 162510	591	228	17	1	75	2		85	18	2
CLAIREMONT-E. 162600	598	227	20		69		2	90	16	2

SAN DIEGO COUNTY - PRIMARY ELECTION
JUNE 7, 1988

PRESIDENTIAL PREFERENCE - COUNTYWIDE (BEGIN)

		DEMOCRATIC					REPUBLICAN				
		REG VTRS	BLTS CAST	JACKSON	LAROUCHE	DUKAKIS	GORE	SIMON	BUSH	DOLE	RDBERTSON
CLAIREMONT-E.	162700	580	248	28		73	2	3	86	16	2
CLAIREMONT-E.	163000	653	317	29	1	107	5	3	111	25	5
CLAIREMONT-E.	163100	565	272	30	1	89	4	1	86	13	6
CLAIREMONT-E.	163110	688	323	36		110	3	1	109	15	5
CLAIREMONT-E.	163200	525	243	27	1	71	5		89	12	8
CLAIREMONT-E.	163300	612	335	39		113	4	3	109	19	3
CLAIREMONT-E.	163500	995	415	50	4	151	2	4	126	18	6
MONTGOMERY	165000	300	101	7	1	52		1	30	3	
MONTGOMERY	165050	475	223	9	3	102	2		75	9	2
TIERRASANTA	171000	713	152	31		24			64	7	1
TIERRASANTA	171010	936	187	30		31	1		81	9	7
TIERRASANTA	171040	854	354	30		83	7	8	138	27	6
TIERRASANTA	171060	1,022	391	48		94	3		155	33	3
TIERRASANTA	171100	1,056	442	41		115	2	1	172	37	5
TIERRASANTA	171110	542	240	26	2	59	1	1	94	16	3
TIERRASANTA	171130	643	310	28	1	78	3	1	133	25	5
TIERRASANTA	171140	595	309	40	2	76	4	3	115	30	8
TIERRASANTA	171150	530	201	19		52	1		74	17	1
TIERRASANTA	171160	705	310	32		83	6	3	124	13	3
TIERRASANTA	171180	399	182	12		58	2		63	9	2
TIERRASANTA	171220	790	351	22		69	4	1	172	27	3
TIERRASANTA	171500	563	263	33	1	80	4	2	84	25	2
TIERRASANTA	171510	538	144	22		34	3	2	56	12	4
TIERRASANTA	171520	542	268	22		68	4	4	106	22	2
TIERRASANTA	171540	711	303	34	1	78	2	4	114	20	11
SAN CARLOS	175100	630	294	12	2	83	3		137	24	1
SAN CARLOS	175110	548	262	13		84	4	3	96	19	4
SAN CARLOS	175120	689	302	32	1	92	3	3	109	19	10
SAN CARLOS	175160	479	235	17	2	73	4		91	15	1
SAN CARLOS	175200	464	223	25	1	67		3	85	13	3
SAN CARLOS	175250	724	316	32	1	102	3	1	119	18	5
SAN CARLOS	175300	625	284	33	1	86	4	2	114	13	1
SAN CARLOS	175400	696	260	23		79	2		98	15	4
SAN CARLOS	175410	522	164	26		51	1		47	8	1
SAN CARLOS	175600	452	219	19		77	2	2	74	11	3
SAN CARLOS	176000	907	393	31	3	131	4	4	134	31	8
SAN CARLOS	176100	569	266	26		78	1	3	103	16	3
SAN CARLOS	176110	706	325	24	2	108	2	2	118	19	9

PRESIDENTIAL PREFERENCE - COUNTYWIDE (BEGIN)

		DEMOCRATIC						REPUBLICAN			
		REGISTERED VOTERS	BLANK - JACKSON	LARDUCHE	DUKAKIS	GORE	SIMON - BUSH	ROBERTSON			
SAN CARLOS	176400	587	272	28	2	74		1	88	24	5
SAN CARLOS	176500	640	279	27		105	1	1	85	14	6
SAN CARLDS	176510	893	385	31	1	126	5	5	129	23	5
SAN CARLDS	176700	648	314	25	2	103	3	5	107	19	2
SAN CARLDS	176800	913	431	32	1	130	1	3	184	15	7
SAN CARLOS	177300	534	290	23		74	5	1	124	21	1
SAN CARLOS	177310	775	360	26		132	1		133	16	3
SAN CARLOS	177400	626	334	22		89	1	1	139	36	8
SAN CARLDS	177500	546	308	12	1	86	2	1	141	26	5
NAVAJO	180100	540	314	22	1	93	4	2	135	21	2
NAVAJO	180400	721	357	20		98	5	2	169	27	5
NAVAJO	180600	566	291	11	1	80			149	24	1
NAVAJO	180700	658	328	17	1	131	1	4	97	6	2
NAVAJO	180800	670	360	24	1	103	2	4	159	24	8
NAVAJO	180900	524	278	18		66	6		128	18	1
NAVAJO	180910	639	297	27	2	104	2	1	100	20	2
NAVAJO	180920	476	253	13	1	59	1	1	112	12	
NAVAJO	181D10	427	213	19	2	53	2		84	23	4
NAVAJO	181030	563	267	47	1	61	2	1	89	13	3
NAVAJO	181040	888	369	32	2	110	3	2	134	29	6
NAVAJO	1B1100	561	270	18	3	105	1	3	87	18	6
NAVAJO	1B1200	88D	450	33	3	115	4	3	209	22	2
NAVAJO	181210	664	297	21		74	2	3	14D	26	4
NAVAJO	181300	535	271	19		75	1	2	117	22	3
NAVAJO	181600	482	233	11		59	4		115	13	4
NAVAJO	181700	488	268	17		69	7	2	117	27	2
NAVAJO	181710	602	155	15	1	25	4		76	13	2
NAVAJO	181800	548	286	16	1	78	5	3	136	23	2
NAVAJO	182000	7D6	370	20	1	119	5	2	152	27	
NAVAJO	182300	785	399	23	5	137	7	4	152	20	5
NAVAJO	18231D	847	351	54	1	105	5	3	114	16	4
NAVAJO	18260D	557	258	17	2	94	5		95	18	2
NAVAJO	183100	841	403	26	1	126	3	4	164	16	6
NAVAJO	183300	480	265	15		65	2	1	124	17	1
NAVAJO	183700	882	438	35		156	4	3	151	31	7
NAVAJO	183900	540	284	29	1	81	2	2	107	22	5
NAVAJO	184100	607	356	11		12D	3	2	139	23	6
NAVAJO	184400	846	349	30	2	111	6	4	129	24	7

SAN DIEGO COUNTY - PRIMARY ELECTION
JUNE 7, 1988

PRESIDENTIAL PREFERENCE - COUNTYWIDE (BEGIN)

		DEMOCRATIC					REPUBLICAN				
		REG VTRS	BLTS CAST	JACKSON	LARDUCHE	DUKAKIS	GORE	SIMON	BUSH	DOLE	ROBERTSON
NAVAJO	184500	810	407	31	2	143	7	2	149	20	8
NAVAJO	184800	958	408	35	1	126	6	3	155	17	11
NAVAJO	185320	680	265	31		87	4	2	80	14	
NAVAJO	185330	655	206	27	1	60	3		70	9	
NAVAJO	185340	639	172	34		45	3		55	10	1
NAVAJO	185350	623	222	25		42	1		102	12	2
SERRA MESA	190200	481	235	22	3	81	2	2	73	12	7
SERRA MESA	190400	577	266	27	1	91	4	2	92	17	5
SERRA MESA	190500	855	348	43		118	7	4	91	17	13
SERRA MESA	190510	809	250	49	1	77			70	8	7
SERRA MESA	190800	709	319	24		92	6	2	124	22	5
SERRA MESA	191100	497	226	29	1	70	1		72	13	2
SERRA MESA	191300	808	334	40		130	2	4	94	21	3
SERRA MESA	191500	696	313	24		97	8	5	121	15	7
SERRA MESA	191700	418	194	15		69	2	2	57	9	6
SERRA MESA	192200	1,023	462	43	1	147	11	2	151	31	6
SERRA MESA	192600	951	289	32	1	90	4	1	91	17	10
SERRA MESA	192900	666	334	29		89	3	5	137	22	7
SERRA MESA	192910	643	317	25	1	117	2	1	117	21	4
SERRA MESA	193000	576	260	21		65	3	1	122	13	11
MISSION VALLE	195030	780	284	20		97	1	1	105	17	6
MISSION VALLE	195050	952	281	33	1	76	2	1	101	20	4
LINDA VISTA	200000	490	157	38		54	1	2	32	7	3
LINDA VISTA	200100	712	243	25		78	5	4	70	17	4
LINDA VISTA	200200	485	241	28		90	3		81	11	3
LINDA VISTA	200500	566	240	46		75	2	1	64	13	3
LINDA VISTA	200700	579	258	43	1	90		2	61	15	6
LINDA VISTA	200800	532	187	20		54	1	3	60	12	3
LINDA VISTA	201000	695	187	53	2	59	4	1	34	3	6
LINDA VISTA	201100	960	314	80		94	4	3	71	9	6
LINDA VISTA	201210	507	138	29		36		1	44	3	5
LINDA VISTA	201300	723	270	107	1	74	3	1	40	3	2
LINDA VISTA	201310	598	196	22		62	2		75	6	7
LINDA VISTA	201500	715	291	67		103	2	4	58	10	7
LINDA VISTA	201700	794	335	50	5	120	5	3	88	13	6
LINDA VISTA	201920	499	178	19		43		1	80	10	1
LINDA VISTA	201950	838	318	40	1	102	3	3	108	15	1
LINDA VISTA	202200	1,017	338	43		112	4	2	99	19	9

SAN DIEGO COUNTY - PRIMARY ELECTION
JUNE 7, 1988

PRESIDENTIAL PREFERENCE - COUNTYWIDE (BEGIN)

		DEMOCRATIC						REPUBLICAN			
		REG VTRS	BLT-JACK-CASTDN	LAROUCHE	DUKAKIS	GORE	-SIMON-BUSH	-DOLE	RDBERTSON
LINDA VISTA	202700	636	298	39	2	121	2	1	88	15	2
CLAIREMONT-S.	210100	624	190	26	1	68	1	1	57	14	2
CLAIREMONT-S.	210190	1,046	204	50	1	60	1		51	11	2
CLAIREMONT-S.	210210	728	318	26	1	93	2	2	126	17	3
CLAIREMONT-S.	210500	601	269	24	3	92		2	100	11	6
CLAIREMONT-S.	210700	567	261	22		93	2	1	78	22	4
CLAIREMONT-S.	211000	910	473	32	7	137	6	2	181	38	5
CLAIREMONT-S.	211010	695	362	43		107	3	1	130	22	4
CLAIREMONT-S.	211400	741	326	31	1	111	6	6	97	21	3
CLAIREMONT-S.	211800	631	265	40		81	2	2	84	13	7
CLAIREMONT-S.	211810	640	313	42	2	101	6	1	101	20	5
CLAIREMONT-S.	212000	1,024	504	46	3	142	6	6	198	35	6
CLAIREMONT-S.	212500	869	368	50	1	102	5	1	113	16	4
CLAIREMONT-S.	212700	463	171	21	3	44	5		51	11	5
CLAIREMONT-S.	213000	491	227	12	1	78	2	1	69	22	1
CLAIREMONT-S.	213010	894	391	35	1	97	4	2	144	40	4
CLAIREMONT-S.	213100	739	331	17		120	3	7	108	30	3
CLAIREMONT-S.	213300	560	228	25	2	86		3	52	8	6
CLAIREMONT-S.	213700	774	284	31		101	2		75	16	2
CLAIREMONT-S.	213900	602	220	20	1	85		2	64	16	5
CLAIREMONT-S.	214300	987	456	34	2	131	4	3	191	23	2
PACIFIC BEACH	220000	671	186	44		53	3	1	50	10	4
PACIFIC BEACH	220200	627	193	19		60	1	4	71	8	2
PACIFIC BEACH	220300	341	173	12		55			67	12	4
PACIFIC BEACH	220310	721	338	13	1	70	2	2	175	24	6
PACIFIC BEACH	220400	441	217	13		63	4	2	101	12	1
PACIFIC BEACH	220500	425	222	6		59		2	104	18	1
PACIFIC BEACH	220510	535	256	6	1	60	4	3	135	18	
PACIFIC BEACH	220800	580	281	21		63	2		135	23	3
PACIFIC BEACH	221100	635	169	28	1	44	1		56	13	1
PACIFIC BEACH	221200	741	237	28	1	74	1	2	73	17	4
PACIFIC BEACH	221400	1,024	310	58	2	86	2	1	76	28	3
PACIFIC BEACH	221600	582	256	36	2	74	2	2	91	10	3
PACIFIC BEACH	221800	877	411	45	1	105	11	4	164	28	2
PACIFIC BEACH	221900	869	362	36		130	6	2	110	23	5
PACIFIC BEACH	222000	595	196	23		58	1	2	61	11	2
PACIFIC BEACH	222020	638	206	41		66		1	56	11	
PACIFIC BEACH	222200	596	195	38		52	2	2	55	6	

SAN DIEGO COUNTY - PRIMARY ELECTION
JUNE 7, 1988

PRESIDENTIAL PREFERENCE - COUNTYWIDE (BEGIN)

	DEMOCRATIC					REPUBLICAN				
	REG VTRS	BLTS CAST	JACKSON	LAROUCHE	DUKAKIS	GDRE	SIMON	BUSH	DDLE	ROBERTSON
PACIFIC BEACH 222210	928	283	38	1	91	1	3	76	21	4
PACIFIC BEACH 222400	675	231	26		70	2	2	80	12	
PACIFIC BEACH 222700	788	395	40		110	10	5	151	16	9
PACIFIC BEACH 223100	591	180	26		51	3	1	5B	13	3
PACIFIC BEACH 223110	557	179	26	1	51	2	2	61	10	1
PACIFIC BEACH 223200	497	191	22		67	4	4	56	5	3
PACIFIC BEACH 223400	963	327	51	1	101	6	4	84	20	6
PACIFIC BEACH 223500	718	175	24		56			54	9	3
PACIFIC BEACH 223700	803	270	25		95	1	4	88	10	5
PACIFIC BEACH 224510	770	241	39		77	2	1	49	12	1
PACIFIC BEACH 224600	819	269	33	1	73	4	3	84	13	3
PACIFIC BEACH 224800	520	184	19		61	5	5	57	8	2
PACIFIC BEACH 224810	653	227	17		67	1		99	16	2
PACIFIC BEACH 225300	797	270	49	1	71	5	5	65	10	5
PACIFIC BEACH 225320	587	212	13	1	44		3	99	18	1
PACIFIC BEACH 225400	980	361	45		120	4	4	105	16	5
PACIFIC 8EACH 225600	779	305	36		83	3	4	105	20	4
PACIFIC BEACH 225710	876	339	49	1	111	3	2	99	20	6
PACIFIC BEACH 225900	666	210	42		65		1	57	12	
PACIFIC BEACH 226100	867	387	23	3	89	6	2	177	24	2
MISSION BAY 230000	492	160	28		51	3		40	13	1
MISSION BAY 230020	277	63	9		14	1		21	4	
MISSION BAY 230210	1,138	333	59	1	70	1	3	117	35	3
MISSION BAY 230500	875	218	32	1	51	5		74	14	1
MISSION BAY 230900	687	333	22	3	93	1	2	144	16	5
MISSION BAY 231200	398	158	17		33		4	64	8	3
MISSION 8AY 231300	512	198	24		47	2		87	15	4
OCEAN BEACH 235000	474	114	30		26	1	1	26	8	1
OCEAN BEACH 235300	925	261	68	1	89	6	2	39	9	2
OCEAN BEACH 235500	941	329	60	1	97	4	5	70	25	1
OCEAN BEACH 235520	931	332	69	1	102	2	5	79	11	4
OCEAN BEACH 236300	987	299	73		93	2	3	57	17	3
OCEAN BEACH 236310	723	250	45	3	86			63	11	4
OCEAN BEACH 236400	704	321	63	1	100	3	4	76	22	7
OCEAN BEACH 236910	716	187	67	2	40			39	7	5
OCEAN BEACH 236930	788	231	58	5	77	2	1	39	12	6
OCEAN BEACH 237100	720	207	46	1	66	2	1	47	8	3
OCEAN BEACH 237200	862	337	71		104	3		94	17	5

SAN DIEGO COUNTY - PRIMARY ELECTION
JUNE 7, 1988

PRESIDENTIAL PREFERENCE - COUNTYWIDE (BEGIN)

		DEMOCRATIC					REPUBLICAN				
		REG VTRS	BLTS CAST	JACKSON	LARDUCHE	DUKAKIS	GORE	SIMON	BUSH	DOLE	RDBERTSON
OCEAN BEACH	237400	576	269	31		87	7	1	96	11	1
OCEAN BEACH	237610	612	307	41	4	83	2	3	107	23	3
OCEAN BEACH	237700	973	483	51	1	140	8	2	183	35	9
OCEAN BEACH	238300	483	167	31		51	1	1	46	9	2
OCEAN BEACH	238800	877	243	38		80	4	1	68	12	7
MIDWAY-OLD TO	2400DD	191	89	7		23	1	1	35	5	4
MIDWAY-OLD TO	240010	246	141	4		44	1	2	58	6	2
MIDWAY-OLD TO	24010D	812	246	33		68		1	88	14	4
MIDWAY-OLD TO	240110	981	317	51	1	93	1	2	104	19	4
MIDWAY-OLO TO	240210	537	176	31		51		1	53	16	2
MIDWAY-OLD TO	240400	390	124	19		35		1	39	5	6
MIDWAY-OLD TD	24050D	822	277	26	1	75	4	2	113	18	3
MIDWAY-OLD TO	245000	667	3D6	30	1	121	4	3	82	10	4
MIDWAY-OLD TO	245200	858	327	29		93	3	1	128	29	8
MISSION HILLS	25DD00	855	434	46		111	5	3	187	29	1
MISSION HILLS	25D600	903	345	43	1	86	4	4	123	25	
MISSION HILLS	250700	406	233	19	1	62	6	2	110	10	1
MISSION HILLS	250800	508	257	28		91	3	2	85	15	3
MISSION HILLS	251000	508	249	35	1	80	4	2	75	15	4
MISSION HILLS	251200	465	199	26		63	1	1	72	9	3
MISSION HILLS	251300	609	284	34	1	88	5	3	97	19	3
MISSION HILLS	251600	644	303	63	2	102	2	4	70	12	2
MISSION HILLS	251610	577	213	47		61	4	4	50	16	4
MISSION HILLS	251910	859	443	56		148	1	6	142	22	3
HILLCREST	255000	921	332	81	1	110	3	2	64	14	3
HILLCREST	255100	929	416	96	1	149	3	4	87	15	5
HILLCREST	255210	690	337	57		124	1	1	1D1	11	1
HILLCREST	255300	643	237	61	1	69	3	1	37	17	3
HILLCREST	255900	994	375	105	4	118	5	4	65	14	3
HILLCREST	256210	736	33D	52		96	2	4	104	15	6
HILLCREST	256700	617	322	49	2	87	2	1	111	19	8
HILLCREST	256800	423	191	39	1	66	1	4	36	10	2
HILLCREST	257000	590	254	66		83	4	2	47	9	6
HILLCREST	257100	570	223	41		86	2		46	4	1
HILLCREST	257200	1,035	429	113	2	125	3	2	83	31	1
HILLCREST	257500	537	247	42		93	3		73	8	2
HILLCREST	257600	598	259	52		79	1	1	77	9	3
HILLCREST	258100	757	307	94		89	1	2	62	12	2

PRESIDENTIAL PREFERENCE - COUNTYWIDE (BEGIN)

		DEMOCRATIC						REPUBLICAN			
		REGAN-BUSH	JACKSON-DUKAKIS	CHUCK-ALAROUCHE	GORE	SIMON-BUSH	ROBERTSON-DOLE				
HILLCREST	258200	661	245	56		74	7	2	53	16	5
NORTH PARK	260200	798	249	63	1	72	5	2	50	18	2
NORTH PARK	260210	526	243	49	1	83	1	3	57	18	4
NORTH PARK	260600	980	371	91	2	122	3		75	23	3
NORTH PARK	260610	1,088	351	89	2	106	4	2	75	15	2
NORTH PARK	260800	759	349	44	2	111	1	2	109	17	4
NORTH PARK	261200	366	194	24	2	66	2	1	50	12	
NORTH PARK	261210	795	336	63	1	98	4	6	90	15	5
NORTH PARK	261400	734	300	84		73	4	4	64	27	3
NORTH PARK	261600	804	286	51	2	98		4	70	10	3
NORTH PARK	262200	622	226	42	1	83	3	2	51	11	2
NORTH PARK	262400	645	233	55		68	1		53	21	
NORTH PARK	262600	920	365	75		106	2	4	110	11	7
NORTH PARK	263000	763	255	45		65	2	3	76	11	2
NORTH PARK	263200	912	305	63	1	88	4	3	82	14	2
NORTH PARK	263400	576	184	37		62	1	2	39	6	
NORTH PARK	263600	626	216	56		74	1	2	49	3	
NORTH PARK	263800	607	214	48	2	63	4		41	18	1
NORTH PARK	264000	432	181	35		67	1	1	41	5	
NORTH PARK	264200	955	378	74		127	5	1	96	13	5
NORTH PARK	264600	660	290	33		103	3		92	8	8
NORTH PARK	265000	581	211	50		75		2	38	9	2
NORTH PARK	265200	1,053	372	81	2	123	4	2	76	21	7
NORTH PARK	265600	889	369	64		116	5	2	99	11	7
NORTH PARK	266000	513	172	23	1	55	2	1	54	14	1
NORTH PARK	266100	623	210	39	1	71	2	3	58	6	4
NORTH PARK	266200	996	401	59	1	147	7	1	92	29	2
NORTH PARK	266300	545	209	33		83	2	3	47	7	2
NORMAL HEIGHT	270000	518	269	52		78	3	3	77	14	5
NORMAL HEIGHT	270100	513	169	35	1	60	1	1	33	12	2
NORMAL HEIGHT	270110	503	196	40		61		1	46	18	2
NORMAL HEIGHT	270400	667	208	50	1	57	4	3	46	5	2
NORMAL HEIGHT	270500	719	264	56	2	87	2		57	20	6
NORMAL HEIGHT	270700	598	186	42		59		2	50	7	1
NORMAL HEIGHT	271100	686	193	52		69		2	39	4	1
NORMAL HEIGHT	271200	965	403	72	1	136	10	4	100	12	11
NORMAL HEIGHT	271800	412	210	25	1	76	2	1	51	12	2
NORMAL HEIGHT	272000	612	287	41	1	94	4	2	88	9	2

SAN DIEGO COUNTY - PRIMARY ELECTION
JUNE 7, 1988

PRESIDENTIAL PREFERENCE - COUNTYWIDE (BEGIN)

		DEMOCRATIC						REPUBLICAN			
		REGISTERED VOTERS	BLITS-JACKSON	LAROUCHE	DUKAKIS	GORE	SIMON-BUSH	ROBERTSON	DOLE	ONE
NORMAL HEIGHT	272210	530	169	44		54		2	31	6	3
NORMAL HEIGHT	272500	1,185	297	112	2	86	4	3	47	9	2
NORMAL HEIGHT	272700	1,012	308	70		124	1		62	10	3
NORMAL HEIGHT	272900	671	206	38		88	7		42	5	6
NORMAL HEIGHT	272910	661	211	54		52	3		57	10	2
NORMAL HEIGHT	273500	954	325	80	3	119		2	69	15	3
NORMAL HEIGHT	273900	943	254	74	4	95	3	2	38	8	4
NORMAL HEIGHT	274200	1,095	439	70	1	168	3	3	103	24	5
NORMAL HEIGHT	274300	488	277	30	1	72	2	5	90	23	3
NORMAL HEIGHT	274400	447	280	27	2	77	1		115	24	2
NORMAL HEIGHT	274800	491	268	33		62	3	2	111	21	4
NORMAL HEIGHT	274810	223	109	13		22		1	57	5	3
NORMAL HEIGHT	275100	426	239	24		69			95	9	4
NORMAL HEIGHT	275200	751	391	56	1	113	6	2	127	25	5
NORMAL HEIGHT	275900	429	117	26	1	49	1	1	26	2	1
NORMAL HEIGHT	276100	948	272	85	1	71	2		63	10	3
NORMAL HEIGHT	276400	660	169	45	2	54	4		30	5	3
NORMAL HEIGHT	276600	605	339	32		110	7	2	116	19	5
NORMAL HEIGHT	276700	1,010	311	70		97	2	1	75	17	5
NORMAL HEIGHT	277200	400	206	14	1	64	3	1	91	7	3
NORMAL HEIGHT	277600	565	306	20	2	103	5	1	125	20	3
MONTEZUMA	280000	584	213	42	1	76	1		50	10	2
MONTEZUMA	280100	839	407	33	1	163	4	3	122	25	
MONTEZUMA	280200	634	266	50		86	8	2	74	6	4
MONTEZUMA	280400	643	211	22		76	2		60	12	1
MONTEZUMA	280410	228	61	2	5	17	1		21		1
MONTEZUMA	280500	750	361	36		120	8	3	118	26	6
MONTEZUMA	280510	287	158	11		50	3	1	67	11	
MONTEZUMA	280800	985	451	55		169	2	3	139	31	4
MONTEZUMA	281300	842	401	56	4	127	3	1	127	23	7
MONTEZUMA	28150D	652	118	10		35			42	9	
MONTEZUMA	281700	1,527	134	29		37	1	1	39	10	
MONTEZUMA	282400	828	292	49		90	2	2	97	11	4
MONTEZUMA	282500	468	223	17	1	76	3		72	10	1
MONTEZUMA	282600	1,709	149	13		49	2		67	5	1
MONTEZUMA	282700	598	127	15		44	1	2	41	9	
MONTEZUMA	283000	652	168	26	1	65			47	6	3
MONTEZUMA	283200	903	373	38	1	130	2	2	124	27	4

PRESIDENTIAL PREFERENCE - COUNTYWIDE (BEGIN)

		DEMOCRATIC					REPUBLICAN				
		REGVTRS	BLTS-CAST	JACKSON	LAROUCHE	DUKAKIS	GDRE	SIMDN	BUSH	DOLE	ROBERTSON
MONTEZUMA	2837D0	529	226	24	2	73	2	2	72	9	1
MONTEZUMA	283800	534	76	13	2	21			22	8	
MONTEZUMA	284DDD	717	276	33	1	1D7	4	2	81	8	6
MONTEZUMA	28430D	479	190	24	1	54	2		67	12	1
ROLANDO REDWO	29D01D	1,052	269	108		75	6	1	41	6	8
ROLANDO REDWO	290410	1,D45	256	89	1	77	1		42	10	1
ROLANDO REDWO	2906DD	815	232	51	1	75	1		52	15	4
ROLANDO REDWO	291DDD	789	316	87	1	104		3	66	1D	4
ROLANDO REDWO	2912OD	781	345	68	3	126	3	2	77	12	10
ROLANDO REDWO	291600	489	211	49	2	63	7		58	8	1
ROLANDO REDWO	29165D	842	371	118	3	97	1	1	1D4	10	3
ROLANDO REDWO	2918DD	652	361	197		64	3	6	37	6	5
ROLANDO REDWO	292DDD	382	184	23	1	73	3	4	49	6	1
ROLANDO REDWO	2922DD	538	195	51	4	79	3	1	29	4	2
ROLANDO REDWO	2924DD	666	151	54		37		2	30	2	5
ROLANDO REDWO	2928DD	460	1D7	43		19			20	6	3
ROLANDO REOWO	2932OD	604	179	28	2	74	1	2	4D	6	4
ROLANOO REDWO	29340D	605	153	4D		36	1	1	42	7	5
ROLANDO REDWO	2936DD	5D1	191	38		64	3		54	5	3
ROLANDO REDWO	2938DD	698	296	54	2	12D	1	2	76	11	4
RDLANDD REDWO	293810	5D9	194	20	2	69			68	10	1
ROLANDO REDWO	294200	918	231	57	2	75		2	52	8	3
ROLANDO REDWO	294400	806	378	34		134	2	3	124	21	8
ROLANDO REDWO	29480D	935	313	39	1	107	2		1D6	14	8
ROLANDO REDWO	295D10	454	193	23		71	3	3	65	7	5
ROLANDO REDWO	2952D0	771	324	32	2	132	3	1	89	11	6
ROLANDO REDWO	2958D0	248	9D	22		29	3	3	2D	5	1
ROLANDO REDWO	29660D	335	120	22	1	41	2		25	3	5
ROLANDO REDWO	2968DD	779	334	45		127	6	1	99	18	4
ROLANDO REDWO	297DDD	525	227	18	3	8D	3		8D	7	5
ROLANDD REDWO	2972D0	578	241	27	3	10D	1	3	63	17	3
ROLANDO REDWO	297300	634	3D6	34	3	118	1	2	86	19	3
ROLANDO REDWO	29750D	425	201	13	1	87	3	2	5D	11	6
ROLANDO REDWO	2976D0	382	159	19		61	6	2	43	4	2
CITY HEIGHTS	300DD0	660	171	34		63	2	1	33	11	3
CITY HEIGHTS	3DD2D0	741	163	43		45	2	3	47	3	1
CITY HEIGHTS	3DD25D	859	246	112		52		4	34	4	9
CITY HEIGHTS	3D041D	479	151	41	1	44	2		32	7	1

PRESIDENTIAL PREFERENCE - COUNTYWIDE (BEGIN)

		DEMOCRATIC						REPUBLICAN			
		REGISTERED VOTERS	BLITS - JACKSON - DN	LAROUCHE	DUKAKIS	GDRE	SIMON - BUSH	ROBERTSON			
CITY HEIGHTS	30D90D	717	223	65	2	70	3	1	41	6	2
CITY HEIGHTS	30120D	934	249	63		74	3	2	44	11	3
CITY HEIGHTS	301300	1,196	283	101	2	75	1	3	49	8	3
CITY HEIGHTS	3017D0	672	216	91		61	1	6	32	6	2
CITY HEIGHTS	301900	991	31D	100	2	83	3	2	50	13	6
CITY HEIGHTS	302200	674	174	58		55	3	3	30	8	1
CITY HEIGHTS	302600	657	231	33	3	59	1	5	64	10	6
CITY HEIGHTS	3028D0	425	187	27	2	53	1	3	65	3	5
CITY HEIGHTS	303200	850	358	60	3	120	4	6	1D0	12	5
SOUTH PARK	305000	587	231	64	2	74	1	1	44	8	4
SOUTH PARK	305200	658	319	55	4	119	4	2	70	9	3
SOUTH PARK	305400	619	237	36	2	89	3		58	14	4
SOUTH PARK	305600	798	349	53		125	4	5	9D	18	2
SOUTH PARK	306000	501	252	46	2	93	1	1	61	14	3
SOUTH PARK	306200	957	425	96	2	131	6	2	113	23	4
SOUTH PARK	306400	406	195	44		65	1	2	46	9	1
SOUTH PARK	306600	486	242	40		9D	1	1	68	3	
SOUTH PARK	306800	421	154	52		54	4		24	1	
SOUTH PARK	307200	523	221	68		77		1	44	4	2
SOUTH PARK	307400	835	280	135	1	68		1	32	7	3
SOUTH PARK	307600	685	198	76	1	46	2		39	3	2
SOUTH PARK	307800	464	219	63		7D	1	3	44	5	6
SOUTH PARK	308000	1,195	443	114	1	147	7	3	92	14	7
SOUTH PARK	308600	710	297	67	1	102	1	2	71	14	5
MIDDLETOWN	315D00	647	250	5D		97	2	2	54	15	1
MIDDLETOWN	315100	803	318	70	2	97	2	2	85	17	2
MIDDLETOWN	3152D0	837	363	43	1	103	2	4	141	18	1
MIDDLETOWN	315300	825	257	50		74	2	3	80	13	3
MIDDLETOWN	315310	75D	283	56		74	2	2	72	16	6
MIDDLETOWN	315600	532	210	29	2	63		2	71	13	2
MIDDLETOWN	316700	284	72	11	1	35		2	10	2	
MIDDLETOWN	316900	583	208	32		7D	3	3	57	15	3
MIDDLETOWN	317000	667	28D	32		88	2	1	94	16	5
LOMA PORTAL	325000	866	412	38	1	82	2	3	208	34	6
LOMA PORTAL	325300	1,009	497	35	1	105	3	4	264	41	3
LOMA PORTAL	325310	976	463	46	2	139	4	4	17D	35	2
LOMA PORTAL	325510	824	318	41	3	1D0	2	1	101	19	6
LOMA PORTAL	325800	628	199	21	1	73	3	1	57	9	3

SAN DIEGO COUNTY - PRIMARY ELECTION
JUNE 7, 1988

PRESIDENTIAL PREFERENCE - COUNTYWIDE (BEGIN)

		DEMOCRATIC						REPUBLICAN			
		REG VTRS	BLTS CAST	JACKSON	LAROUCHE	DUKAKIS	GDRE	SIMON	BUSH	DOLE	ROBERTSON
LOMA PORTAL	326300	815	386	26	1	95	10		176	27	8
LOMA PORTAL	326900	573	213	20		57	3		88	16	4
LOMA PORTAL	326910	771	289	27		76			120	22	4
LOMA PORTAL	327400	683	335	25	1	101	5	1	124	23	3
LOMA PORTAL	327600	575	292	16		64	6	2	147	19	2
LOMA PORTAL	327800	993	509	30	1	105	9	3	271	39	1
LA PLAYA	330100	859	457	35	1	108	5	5	199	31	12
LA PLAYA	330200	522	258	30	2	67	6	2	84	15	10
LA PLAYA	330510	495	240	20	2	72	6	2	89	16	4
LA PLAYA	330700	625	335	22	3	65	5	1	173	30	4
LA PLAYA	330900	965	405	33		80	7		197	40	6
LA PLAYA	331300	598	304	11		45	2	1	174	33	5
LA PLAYA	331500	558	281	17		63	3	1	138	28	2
LA PLAYA	331600	919	456	25	1	102	5	5	229	30	4
LA PLAYA	331900	495	255	12	1	21	1	1	174	18	1
LA PLAYA	332000	581	259	15		43	2		152	16	
LA PLAYA	332200	778	311	25		55	1	4	155	21	3
CENTRE CITY	340200	981	227	38	1	68		3	57	14	
CENTRE CITY	340210	1,031	377	54	1	92	6	2	134	16	5
CENTRE CITY	341000	820	243	38	5	74	2	2	55	10	2
CENTRE CITY	341200	422	153	34		50	1	1	31	10	1
CENTRE CITY	341210	503	264	24		111	1	4	64	8	1
CENTRE CITY	341600	981	265	48	1	84	2	1	63	6	4
CENTRE CITY	342000	435	83	25		24	1	2	10	2	
GOLOEN HILL	345000	719	178	60		68	1	2	10	3	1
GOLDEN HILL	345400	740	264	93	1	69		2	40	8	2
GOLDEN HILL	345600	439	162	47		45		2	33	7	3
GOLDEN HILL	345800	539	183	71	1	58	1		24	5	1
GOLDEN HILL	346000	579	181	60	1	49	3	1	34	6	4
GOLOEN HILL	346300	530	137	61	2	50		3	7		2
GOLOEN HILL	346500	422	124	80	2	28		1	2		2
S.E.SAN OIEGO	350000	906	239	103	2	84	4	6	13	3	
S.E.SAN OIEGO	350300	694	257	185	4	48		1	7	1	
S.E.SAN OIEGO	350500	945	314	221	3	47	1	3	13	3	
S.E.SAN DIEGO	350600	671	268	202	1	34	1	2	2	1	2
S.E.SAN DIEGO	351000	1,013	317	170	2	80		3	24	4	
S.E.SAN DIEGO	351300	680	205	88	1	84	2		15	4	
S.E.SAN DIEGO	355000	852	262	126	5	67	3	3	14	2	

SAN DIEGO COUNTY - PRIMARY ELECTION
JUNE 7, 1988

PRESIDENTIAL PREFERENCE - COUNTYWIDE (BEGIN)

		DEMOCRATIC						REPUBLICAN			
		REG VTRS	BLTS CAST	JACKSON	LAROUCHE	DUKAKIS	GORE	SIMON	BUSH	DOLE	ROBERTSON
S.E.SAN DIEGO	3551DD	369	95	25	2	45	4		7	3	
S.E.SAN DIEGD	355210	983	271	139	1	61	2	2	20	2	2
S.E.SAN DIEGO	355600	746	212	151	1	30		3	8	1	1
S.E.SAN DIEGO	355800	449	163	83	2	43	2		3	1	1
S.E.SAN DIEGO	356600	793	259	189		39	2	1	8	1	3
S.E.SAN DIEGO	356900	1,012	344	260	4	32	1	2	9	2	1
ENCANTO-E.	360000	507	212	167	2	18		1	4		2
ENCANTO-E.	360100	900	351	251	2	38	1	2	12	3	4
ENCANTO-E.	360300	921	218	32	2	45			84	3	4
ENCANTO-E.	360500	581	208	41		68	1		55	1	6
ENCANTO-E.	360520	762	266	78	1	96	4		43	7	3
ENCANTD-E.	360580	878	277	132	3	46	1	3	47	6	
ENCANTO-E.	360700	775	336	262	2	15	1		17		4
ENCANTO-E.	360800	738	296	197	1	48		2	22	6	1
ENCANTO-E.	361000	524	157	112		15	1	1	11	2	
ENCANTO-E.	361100	376	162	100	2	28	2		10	3	1
ENCANTO-E.	361200	786	307	168		60	1	3	33	7	5
ENCANTO-E.	361500	223	80	12		36	1		15	5	
ENCANTO-E.	361600	1,027	251	56		78	3		67	7	4
ENCANTO-E.	361700	398	112	18		44	1		30	4	
ENCANTO-E.	362000	661	222	93		59	2	1	23	2	5
ENCANTO-E.	362300	845	360	231	1	45	3	1	31	5	5
ENCANTO-E.	362500	572	213	135		30	1		20	3	1
ENCANTO-W.	365000	798	335	246	2	27		2	23	2	6
ENCANTO-W.	365300	574	282	217	2	16	1	2	9	2	1
ENCANTO-W.	365400	598	280	218	1	19		1	12		
ENCANTO-W.	365600	821	228	170	1	30	1	2	4	1	
ENCANTO-W.	365700	886	325	239	2	26		1	17	3	4
ENCANTO-W.	365900	911	433	362	1	17	4	3	14		3
ENCANTO-W.	366100	583	222	160		27	2	3	9	3	
ENCANTO-W.	366300	956	396	304	2	26		4	8	3	4
ENCANTO-W.	36631D	809	335	235		25		2	30	2	2
ENCANTO-W.	36670D	924	306	167	1	44	1	2	39	4	4
ENCANTO-W.	366720	473	112	31		21	2	1	31	1	
ENCANTO-W.	367000	675	278	235	3	9		3	9		2
ENCANTD-W.	36710D	846	254	111	1	48	1	3	47	3	4
ENCANTD-W.	367200	1,037	317	146	1	72	3		45	4	3
ENCANTO-W.	367400	631	259	115		84	1	1	29	2	1

SAN DIEGO COUNTY - PRIMARY ELECTION
JUNE 7, 1988

PRESIDENTIAL PREFERENCE - COUNTYWIDE (BEGIN)

		DEMOCRATIC						REPUBLICAN			
		REG VTRS	BLT-JAC-KSON	LAROUCHE	DUKAKIS	GDRE	-SIMON-BUSH	-	ROBERTSDN		
ENCANTD-W.	367500	329	171	117		17	1	2	8	3	5
ENCANTO-W.	367600	814	346	143	1	68	3	1	55	21	8
ENCANTO-W.	367700	383	165	115	1	9	2	1	15	5	
ENCANTO-W.	368000	685	260	70		87	3	1	44	6	8
CHOLLAS PARK	370000	664	243	169		32		2	13	2	3
CHOLLAS PARK	370200	761	239	181	1	32		2	2	1	1
CHOLLAS PARK	370400	585	206	128		34	4	4	9	5	1
CHOLLAS PARK	370600	554	204	160	2	18		2	7	2	
CHOLLAS PARK	370800	578	226	172	2	24	1		5	2	2
CHOLLAS PARK	371000	899	247	185	1	22		3	11	3	2
CHOLLAS PARK	371200	497	163	27	1	63	2		35	3	1
CHOLLAS PARK	371400	721	345	54	3	128	3	1	86	11	8
CHOLLAS PARK	371800	980	441	317	3	46	1	3	18	3	5
CHOLLAS PARK	372200	433	169	110		22	1	2	16	2	2
CHOLLAS PARK	372400	647	211	173	2	9	1	1	9	2	2
CHOLLAS PARK	372800	731	305	187	4	52	1		29	4	4
CHOLLAS PARK	373000	685	260	219	1	11	1	3	3	1	1
CHOLLAS PARK	373200	585	247	201	1	17		2	5		3
CHOLLAS PARK	373210	494	206	148	1	5		3	7	1	
PARADISE HILL	375100	855	252	95	1	43			68	5	6
PARADISE HILL	375110	763	299	65	3	80	2	4	89	13	8
PARADISE HILL	375130	1,064	284	80		65	1	1	80	13	1
PARADISE HILL	375140	1,106	368	87	3	81	2	2	118	16	8
PARADISE HILL	375300	635	218	40	3	75	4	3	46	9	3
PARADISE HILL	375400	805	286	80	1	73		2	65	16	3
PARADISE HILL	375420	1,009	301	114		63	3	1	67	11	2
PARADISE HILL	375430	561	192	41		58	2	2	53	11	1
PARADISE HILL	375600	966	339	95		83	1	2	94	14	6
PARADISE HILL	375800	843	317	43	3	108	7	5	103	13	
PARADISE HILL	376100	862	234	54	5	78	1		52	8	
PARADISE HILL	376300	928	301	66	2	88	7		70	8	4
PARADISE HILL	376410	740	320	50		139	2	3	69	8	3
PARADISE HILL	376900	786	294	52	3	97	2	3	76	8	4
NESTOR	385000	494	154	19	1	49	2	1	46	6	2
NESTOR	385010	1,003	313	41		119	4	8	82	12	2
NESTOR	385300	1,007	395	35	1	132	4	2	142	21	4
NESTOR	385310	801	248	33	1	62	3	3	82	13	5
NESTOR	385600	628	227	34		70	4	2	76	5	4

PRESIDENTIAL PREFERENCE - COUNTYWIDE (BEGIN)

		DEMOCRATIC						REPUBLICAN			
		REGISTERED VOTERS	BLANK - JACKSON	LAROUCHE	DUKAKIS	GORE	SIMON	BUSH	ROBERTSON	DOLE
NESTOR	385710	751	165	22	1	54	1	2	52	11	2
NESTOR	38572D	872	224	39	3	64	3	1	60	4	3
NESTOR	385740	707	189	37		47	4	1	58	8	1
NESTOR	385750	768	232	31		55	1	4	89	13	1
NESTOR	385800	551	136	25	2	38	1	3	37	10	1
NESTOR	385810	706	204	25	3	91	1	1	42	7	1
NESTOR	385820	1,080	308	52	1	108	4	1	95	17	
NESTOR	386000	691	236	26	2	83	3	2	79	11	4
NESTOR	386010	926	256	44	6	106	2	1	56	5	1
OTAY	390000	572	191	29		62	4		65	7	1
OTAY	390100	8D7	218	36	2	80	1	1	52	11	5
OTAY	390200	882	245	57		92	3		57	11	3
OTAY	390210	593	220	22	2	77	1	2	74	16	1
OTAY	390230	595	175	40		47		1	45	6	
OTAY	390300	576	148	33		52	3		36	3	3
OTAY	390400	792	256	29		97	2	1	82	9	5
DTAY	390500	647	191	25	3	56	1	2	60	7	5
OTAY	390600	1,047	341	63	2	113	4	3	89	10	4
OTAY	390700	66D	215	27		78	6	1	56	6	2
OTAY	390710	614	118	24		38	2	2	38	2	
OTAY	390800	771	210	47		70	2	1	50	6	1
SAN YSIDRO	395000	863	221	50	1	82	2	2	35	9	3
SAN YSIDRO	395010	522	124	30	2	56	1	1	10	1	1
SAN YSIDRO	395020	801	179	63	4	66			19	2	1
SAN YSIORO	395030	807	141	42	1	39	1	3	32	1	2
SAN YSIDRD	395100	639	143	33	3	63		2	23	3	1
SAN YSIDRD	395300	1,125	253	70	3	79	1	1	55	11	3
DE LUZ	400000	248	100	7		13	4	1	46	9	1
PENDLETON	401500	897	71	8	1	7			31	11	1
PENDLETON	401510	745	115	33		21			49	4	1
PENDLETON	401520	597	58	10		8		1	27	4	2
OCEANSIDE	403600	1,030	318	33		87	5	4	108	17	2
OCEANSIDE	403610	845	267	41		69	1	2	101	12	8
OCEANSIDE	403640	917	286	50	1	57	4	2	105	24	14
OCEANSIOE	403650	933	410	57	1	121	4	5	142	28	7
OCEANSIOE	403700	218	91	5		12	1		54	10	1
OCEANSIOE	403710	747	173	37		35	3		64	9	2
OCEANSIOE	40372D	492	148	14		39			60	8	11

PRESIDENTIAL PREFERENCE - COUNTYWIDE (BEGIN)

		DEMOCRATIC						REPUBLICAN			
		REGISTERED VOTERS	BLT-JACK-STON	LAROUCHE	DUKAKIS	GORE	SIMON-BUSH	DOLE	ROBERTSON
OCEANSIDE	403730	582	191	29	1	44	1	2	73	6	7
OCEANSIDE	403900	769	298	24	1	69	3	1	124	21	15
OCEANSIDE	403910	1,042	473	37		119	2	4	196	27	22
OCEANSIDE	404000	1,025	378	28	3	141	6		130	22	4
OCEANSIDE	404010	1,015	483	30		145	2	2	199	37	6
OCEANSIDE	404100	395	258	8		89	1	1	108	11	5
OCEANSIDE	404110	730	307	29		84	1	1	128	16	10
OCEANSIDE	40421D	790	294	29		75	2	3	128	12	6
OCEANSIDE	4D4220	548	308	8	1	105	4	1	125	15	9
OCEANSIDE	4D4240	532	274	7	3	93	3		116	11	8
OCEANSIDE	404250	947	274	50		78	3	1	74	14	6
OCEANSIDE	404500	753	229	80	2	69	2	2	32	8	1
OCEANSIDE	4D4600	551	186	18		62	3	2	59	7	7
OCEANSIDE	404700	909	299	28	1	96	2	1	111	10	3
OCEANSIDE	404800	472	127	23		38			4D	7	2
OCEANSIDE	40490D	701	172	27	1	43	1		53	17	3
OCEANSIDE	405000	855	303	34	1	95	1	1	108	20	2
OCEANSIDE	4051D0	555	183	13	2	62	3	3	60	9	3
OCEANSIDE	4053D0	913	350	39	3	118	3	1	111	15	4
OCEANSIDE	405400	779	220	23	1	69	2		86	12	8
OCEANSIDE	405500	938	390	34	2	105	5	1	157	17	8
OCEANSIDE	40561D	956	306	49	1	82		1	106	17	11
OCEANSIDE	4D57D0	656	251	29	2	91	4		76	10	4
OCEANSIDE	4D5800	598	354	11	1	78	1		178	34	4
OCEANSIDE	405810	829	485	8		94	6		271	18	8
OCEANSIDE	405910	410	244	5	1	78	4		1D6	13	
OCEANSIDE	40592D	902	411	25	2	106	4	3	167	28	6
OCEANSIDE	4D5970	748	276	31		59			110	14	13
OCEANSIDE	406000	788	258	29		65	4	1	79	18	11
OCEANSIDE	406010	808	274	31	1	81	3	3	98	7	8
OCEANSIDE	406020	871	395	32	1	132	3	4	150	22	7
OCEANSIDE	4D6030	738	240	18		5D		1	112	18	9
OCEANSIDE	406050	591	165	24	1	44	1	1	53	5	4
OCEANSIDE	40608D	598	29D	22		88	3		10D	17	7
OCEANSIDE	406090	798	296	34	2	79	3	3	103	15	9
OCEANSIDE	406200	999	304	36	2	79	1	3	115	14	12
OCEANSIDE	4D6210	949	247	31		77	1	1	87	9	4
OCEANSIDE	4D63D0	448	276	12	1	77			121	21	1

SAN DIEGO COUNTY - PRIMARY ELECTION
JUNE 7, 1988

PRESIDENTIAL PREFERENCE - COUNTYWIDE (BEGIN)

		OEMOCRATIC						REPUBLICAN			
		REG VTRS	BLT-JAC-KSTON	LARDUCHE	DUKAKIS	GORE	SIMON-BUSH	DOLE	ROBERTSON
OCEANSIOE	406310	1,013	373	34	112	4	149	20	9
OCEANSIOE	406320	683	331	23	1	83	4	1	153	25	3
DCEANSIDE	406340	765	512	14	178	2	2	249	21	
OCEANSIDE	406360	561	357	9	2	120	1	164	22	1
OCEANSIDE	406400	462	167	11	33	1	1	94	8	2
DCEANSIDE	406410	1,D10	316	36	1	54	4	2	145	18	12
DCEANSIDE	406420	967	425	16	1	120	2	2	188	20	4
OCEANSIDE	406450	847	353	19	49	3	197	28	12
OCEANSIOE	406500	478	191	7	2	49	6	2	76	11	4
DCEANSIDE	406510	940	311	28	1	64	6	2	130	23	8
OCEANSIOE	406600	902	366	27	105	5	2	141	25	15
OCEANSIDE	406610	923	378	28	117	4	1	162	11	7
OCEANSIDE	406800	385	197	14	69	1	70	7	4
DCEANSIDE	406810	665	294	25	98	6	2	106	18	4
OCEANSIDE	406900	1,038	322	43	98	1	1	109	13	10
OCEANSIDE	407100	946	428	33	1	118	8	171	33	13
CARLSBAD	408200	977	467	26	3	119	1	216	21	4
CARLSBAD	408300	880	278	27	1	55	4	2	115	18	4
CARLSBAD	408400	939	321	41	4	95	5	1	103	15	4
CARLSBAD	408500	506	177	18	88	2	31	10	2
CARLSBAD	40860D	715	255	32	78	3	77	14	4
CARLSBAD	408700	1,021	344	52	108	1	1	109	14	5
CARLSBAD	408720	691	345	24	1	84	1	6	154	25	6
CARLSBAD	408770	869	416	33	2	114	6	2	150	36	4
CARLSBAD	408800	497	237	18	72	1	90	13	2
CARLSBAD	408820	757	465	17	127	5	220	43	4
CARLSBAD	408850	853	416	39	99	1	5	172	28	7
CARLSBAD	408900	774	321	37	80	1	1	136	29	6
CARLSBAD	408910	988	426	47	3	116	9	1	145	26	12
CARLSBAD	408920	488	236	13	2	6D	2	1	105	19	4
CARLSBAO	408940	1,008	379	40	90	1	153	24	5
CARLSBAD	409090	651	291	20	57	2	1	146	17	7
CARLSBAO	409100	472	224	18	45	3	2	110	9	6
CARLSBAO	409110	724	336	24	1	87	6	1	129	30	2
CARLSBAD	409140	549	233	20	3	48	1	1	108	22	5
CARLSBAD	409200	735	359	21	1	71	2	4	173	21	7
CARLSBAD	409210	802	319	30	1	53	1	2	146	20	10
CARLSBAD	409220	882	394	21	88	2	1	179	26	9

SAN DIEGO COUNTY - PRIMARY ELECTION
JUNE 7, 1988

PRESIDENTIAL PREFERENCE - COUNTYWIDE (BEGIN)

		DEMOCRATIC						REPUBLICAN			
		REGISTERED VOTERS	BLITS-JACKSON	LAROUCHE	DUKAKIS	GORE	SIMON-BUSH	ROBERTSON			
CARLSBAD	409230	698	356	21	4	78	6	2	159	25	15
CARLSBAD	409300	1,134	463	39		106	3		210	34	6
CARLSBAD	409310	565	290	20	1	58			135	30	2
CARLSBAD	409400	519	229	20	2	55	1		80	20	3
CARLSBAD	409480	837	380	47		100	3	2	137	20	6
CARLSBAD	409490	611	284	26	1	57	1	3	144	8	5
CARLSBAD	409510	506	238	16	1	72			90	14	7
CARLSBAD	409650	1,014	356	24		83	8	4	170	24	1
CARLSBAD	409660	963	332	28	1	80	7	2	143	16	5
CARLSBAD	409670	1,063	325	24		83		2	140	27	2
CARLSBAD	409680	642	181	14		56	2		74	11	2
CARLSBAD	409710	754	266	18		42	3	4	142	16	2
CARLSBAD	409750	859	341	17	1	74	2	1	145	25	7
CARLSBAD	409770	772	277	18		70		1	134	23	4
CARLSBAD	409790	633	219	13		63	1	2	90	16	9
CARLSBAD	409800	758	348	39		96	1	1	135	18	2
CARLSBAD	409810	888	328	25	1	75	1		131	28	1
CARLSBAD	409830	921	326	21	1	84	2		139	25	1
CARLSBAD	409900	522	334	8	1	67			197	12	6
ENCINITAS	412000	579	174	27		43	2	4	59	8	3
ENCINITAS	412010	646	206	37		39	1	3	67	14	3
ENCINITAS	412100	617	221	39		56	1	4	67	12	1
ENCINITAS	412110	697	290	45	2	83	5	3	97	11	1
ENCINITAS	412200	703	193	48	1	56	2	3	44	8	2
ENCINITAS	412300	754	321	36		86	4	4	104	25	8
ENCINITAS	412310	319	125	26		30	1	1	34	11	2
ENCINITAS	412400	892	352	55	1	106	4	1	106	16	2
ENCINITAS	412500	519	178	28		50	3		53	5	9
ENCINITAS	412510	505	194	21		66	2	3	59	17	3
ENCINITAS	412700	709	269	21	1	70	1	2	117	18	8
ENCINITAS	412750	692	271	42	1	74	1		101	14	7
ENCINITAS	412770	805	325	30		91		2	115	27	7
ENCINITAS	412780	812	331	46	1	90	5	5	106	23	1
ENCINITAS	412800	756	382	33	1	84		2	182	22	3
ENCINITAS	412820	488	204	17	1	43		1	88	13	4
ENCINITAS	412830	388	141	23		33	1	2	47	10	6
ENCINITAS	412910	930	361	45	1	68	5	2	148	32	9
ENCINITAS	413500	816	272	51	1	71	1	1	83	17	4

SAN DIEGO COUNTY - PRIMARY ELECTION
JUNE 7, 1988

PRESIDENTIAL PREFERENCE - COUNTYWIDE (BEGIN)

		DEMOCRATIC						REPUBLICAN			
		REGISTERED VOTERS	BLITZ-JACKSON	LAROUCHE	DUKAKIS	GORE	SIMON-BUSH	ROBERTSON			
ENCINITAS	413600	450	169	24	44	1	1	55	9	7	
ENCINITAS	413690	784	308	34	71	2		129	24	6	
ENCINITAS	413700	1,011	402	38	1	120	2	4	137	20	8
ENCINITAS	413720	800	342	17	1	73	5		166	21	8
ENCINITAS	413740	578	203	20		47	3	2	84	16	3
ENCINITAS	413750	891	316	48		54	5	4	126	23	9
ENCINITAS	413760	983	368	29	2	87	2	6	161	21	7
ENCINITAS	413780	984	402	75	1	110	6	1	120	32	7
ENCINITAS	413800	821	367	37	2	96	2	2	143	34	5
ENCINITAS	413810	611	230	13		75	5	3	86	14	6
ENCINITAS	413830	466	181	30		34	3	2	70	12	1
ENCINITAS	413890	881	342	77		85	2	3	105	18	5
ENCINITAS	413910	484	183	34		37	1	2	69	8	3
ENCINITAS	413950	663	247	44		63	1		62	19	4
ENCINITAS	413960	367	142	26	1	42	1		41	10	3
ENCINITAS	413980	1,013	433	40	1	111	2	3	172	26	9
ENCINITAS	414000	626	248	51	2	78	1	2	56	9	2
ENCINITAS	414030	796	321	49	1	90	1	1	108	23	5
ENCINITAS	414050	564	195	41		42	3	1	55	18	8
ENCINITAS	414060	690	230	46		69	2	4	55	11	4
ENCINITAS	414080	856	303	56	1	87	6	4	79	21	1
ENCINITAS	414100	593	193	41	1	46	3	1	39	8	8
SOLANA BEACH	416000	785	441	28		88	4	2	211	26	5
SOLANA BEACH	416030	607	297	16		59	6	3	160	21	3
SOLANA BEACH	416100	661	197	29	1	53	3		66	7	1
SOLANA BEACH	416120	638	225	29		81	2	2	63	12	4
SOLANA BEACH	416200	407	217	24		55	2	2	77	15	1
SOLANA BEACH	416210	637	275	34		62	2	4	100	14	5
SOLANA BEACH	416600	465	238	35		42	1	3	87	21	1
SOLANA BEACH	416610	740	294	28		72	3	1	116	25	6
SOLANA BEACH	416700	964	467	84	2	115	7	6	140	34	7
SOLANA BEACH	416800	524	276	35		65	3	2	112	15	4
SOLANA BEACH	416900	849	482	26	2	95	9	5	232	29	11
SOLANA BEACH	416910	893	519	14		78	7	3	304	34	4
LOMAS SANTA F	417650	370	156	20		41			61	11	2
LOMAS SANTA F	417680	262	110	9		25	2	1	50	11	1
DEL MAR	418200	722	219	46	1	51	4	3	55	17	1
DEL MAR	418210	946	251	48	1	61	3		79	11	

PRESIDENTIAL PREFERENCE - COUNTYWIDE (BEGIN)

		DEMOCRATIC					REPUBLICAN				
		REG VTRS	BLTS CAST	JACKSON	LAROUCHE	DUKAKIS	GORE	SIMON	BUSH	DOLE	ROBERTSON
DEL MAR	418300	965	438	78		112	1	2	161	25	3
DEL MAR	418400	765	322	55	1	98	1	2	90	26	5
DEL MAR	418500	955	333	42		80	2	4	138	23	4
FALLBROOK	419500	1,037	565	41	1	127	9	4	213	37	19
FALLBROOK	419610	815	503	18	1	96	8	2	275	31	17
FALLBROOK	419700	879	553	29	2	110	2	1	275	43	3
FALLBROOK	419800	1,053	663	37		103	6	2	319	64	15
FALLBROOK	419820	296	205	5	1	39	2	1	113	18	3
FALLBROOK	419900	824	478	33	1	89	6	5	239	32	5
FALLBROOK	420000	929	467	41		107	1	2	172	35	11
FALLBROOK	420100	1,081	533	36	4	129	7	3	210	28	16
FALLBROOK	420130	927	587	36	2	103	7	2	300	54	6
FALLBROOK	420210	420	277	24	1	62	2	1	126	17	10
FALLBROOK	420300	820	531	18	1	62	3	1	322	44	10
FALLBROOK	420400	604	396	16	3	46			229	33	12
FALLBROOK	420420	606	404	7	1	76	4		223	29	8
FALLBROOK	420500	1,071	654	30	1	102	1	1	339	54	5
FALLBROOK	420510	607	407	15	3	56	4	2	218	34	10
FALLBROOK	420600	471	314	15	1	44		2	175	23	6
FALLBROOK	420630	680	384	20	1	78	3	1	189	25	10
BONSALL	421600	B42	421	22	2	46	5	2	260	40	4
BONSALL	421700	376	176	6	1	28	1	1	89	12	6
VISTA	422900	1,048	370	40		97	1	4	139	18	10
VISTA	423000	819	248	24	2	64	3	1	102	12	3
VISTA	423010	55B	235	16		61	4	1	110	10	7
VISTA	423030	498	256	9	1	79	2		124	9	2
VISTA	423100	593	238	19	2	41	4	3	115	22	7
VISTA	423200	664	264	22	1	69	1	2	113	13	2
VISTA	423300	788	319	17	2	92	5	2	140	17	4
VISTA	423310	527	210	13		58	1	1	85	7	5
VISTA	423400	595	208	14	2	50		1	82	14	8
VISTA	423500	795	273	25		112	2	2	84	6	6
VISTA	423510	505	179	13		43	1	5	80	11	4
VISTA	423700	835	265	35		74	3		84	17	13
VISTA	423800	860	241	29		78	5		73	10	4
VISTA	423900	912	221	25	1	61	2	1	80	13	9
VISTA	424100	737	299	24		76	1	2	128	20	4
VISTA	424200	938	398	24	2	73	4	2	221	25	9

PRESIDENTIAL PREFERENCE - COUNTYWIDE (BEGIN)

		DEMOCRATIC						REPUBLICAN			
		REGISTERED VOTERS	BLT-JACKSON	LAROUCHE	DUKAKIS	GORE	SIMON	BUSH	DOLE	ROBERTSON
VISTA	42440D	814	314	17	1	70	4	1	161	17	4
VISTA	4247D0	757	207	22	2	40	3	1	77	15	8
VISTA	424800	949	312	43	1	84	2		105	22	6
VISTA	424900	959	261	28	3	73		2	95	14	8
VISTA	424920	469	150	10		32	2	1	83	5	
VISTA	425000	753	255	25		85	5		89	12	7
VISTA	425200	566	223	22	2	57	1		100	19	3
VISTA	425220	645	261	23		46	3		123	12	11
VISTA	425300	513	165	27	1	44		1	54	9	2
VISTA	42540D	827	342	24	2	86	1	4	162	17	6
VISTA	425500	802	264	26		59	1		109	15	16
VISTA	425510	854	305	17		65	1		167	22	4
VISTA	425580	641	295	17		62	1	2	146	26	2
VISTA	425600	744	300	37	2	51	2	5	146	11	8
VISTA	425620	833	360	16		58	6		205	32	3
VISTA	425630	361	158	22		33	1	1	76	9	
VISTA	425640	466	137	16	1	24	1	1	65	12	1
BUENA	428400	419	199	10		52			88	16	5
BUENA	428500	558	310	20	2	69	3	1	147	22	9
BUENA	428600	588	294	30	1	63	3	2	128	15	5
BUENA	428700	510	301	14		76		5	133	22	6
BUENA	428720	365	160	16		25	4		91	9	4
BUENA	428800	799	340	25	3	65	4	1	166	25	6
BUENA	428810	645	263	15	1	52	2	1	132	11	15
BUENA	428900	271	131	15		27	1	2	65	10	2
BUENA	429300	664	242	21	1	61	3	1	106	14	7
BUENA	429400	649	241	13		48	4	1	114	18	10
BUENA	429500	481	162	18		32	2	3	60	8	11
BUENA	429510	543	225	16	2	61	2	3	89	14	8
BUENA	429900	834	335	25	1	86	2		146	23	8
BUENA	429920	749	292	25	1	92	2		121	14	3
BUENA	430000	406	122	10		28	1	1	49	6	3
BUENA	430010	855	424	28	1	111	2		197	18	4
BUENA	430100	889	462	7		21	1	2	355	30	8
BUENA	430300	986	501	12		93	2	1	299	36	5
BUENA	430310	672	400	7		57	3	2	250	24	7
SAN MARCOS	432200	791	259	29	1	70	3	1	91	15	9
SAN MARCOS	432210	1,014	442	40	3	118	5	1	182	24	8

PRESIOENTIAL PREFERENCE - COUNTYWIDE (BEGIN)

		DEMOCRATIC						REPUBLICAN			
		REGISTERED VOTERS	BLANK - TALLY SHEET - JACK - CASTON	LAROUCHE	DUKAKIS	GORE	- - - SIMON - BUSH - SHH	ROBERTSON	DOLE	
SAN MARCOS	432230	910	363	24	1	73		5	163	27	15
SAN MARCOS	432300	469	309	12	1	77	3		158	13	4
SAN MARCOS	432310	693	276	25		84		1	113	14	2
SAN MARCOS	432320	875	367	21	2	88	4	2	162	21	13
SAN MARCOS	432360	1,027	302	23	1	79	2	1	133	15	5
SAN MARCOS	432400	1,034	530	17	1	137	2	1	277	24	3
SAN MARCOS	432410	845	308	30		61	1	3	138	21	9
SAN MARCOS	432430	619	227	20	1	64		1	89	9	10
SAN MARCOS	432450	690	296	27	2	86	1	1	100	22	2
SAN MARCOS	432480	530	233	14		73	1		103	12	4
SAN MARCOS	432500	443	169	18		48	1	2	58	8	7
SAN MARCOS	432580	902	457	23	2	136	3	3	211	23	2
SAN MARCOS	432590	778	446	17	1	128	1	1	200	24	5
SAN MARCOS	432610	653	261	22		65	1	2	110	19	3
OLIVENHAIN	434100	215	109	13		14			51	3	4
OLIVENHAIN	434200	276	116	17		27			55	6	1
DEL DIOS	435400	212	90	18		28		1	19	4	
DEL DIOS	435430	299	127	11		19			65	13	3
WHISPERING PA	436000	578	267	2	1	38	1	1	179	13	1
FAIRBANKS RAN	436200	379	155	4		22	2		106	5	
RANCHO SANTA	436600	690	284	8		32	1	1	181	24	3
RANCHO SANTA	436670	557	262	3	1	23	3		178	21	5
RANCHO SANTA	436680	631	259	6		17			190	22	1
RANCHO SANTA	436800	836	370	18		34	3		260	20	2
RANCHO SANTA	436900	401	170	8	1	14	1		102	19	3
CORONADO	438100	600	316	17	1	59	3		168	22	5
CORONADO	438200	746	371	25	1	77	2	4	189	21	5
CORONADO	438300	717	352	22	3	68	4	4	170	18	6
CORONADO	438500	900	475	19		103	4	4	238	35	8
CORONADO	438600	583	250	17	1	60		4	110	8	7
CORONADO	438700	694	440	20	3	44	5		285	18	6
CORONADO	438800	801	440	24	2	79	1		233	28	2
CORONADO	438900	759	417	25		88	3	1	204	29	2
CORONADO	439000	686	322	21	1	58	4	3	160	28	2
CORONADO	439200	756	335	24	1	77	3		140	24	6
CORONADO	439400	771	449	25	2	67	3		257	33	6
CORONADO	439720	855	375	13	2	77	3	3	194	25	6
CORONADO	439810	1,002	461	17		56	1	2	298	27	2

SAN DIEGO COUNTY - PRIMARY ELECTION
JUNE 7, 1988

PRESIDENTIAL PREFERENCE - COUNTYWIDE (BEGIN)

			DEMOCRATIC						REPUBLICAN			
			REGISTERED VOTERS	BLT-JACKSON	LAROUCHE	DUKAKIS	GORE	SIMON-BUSH	ROBERTSON			
IMPERIAL BEAC		441600	987	337	30		98	8	2	11D	16	9
IMPERIAL BEAC		441610	987	325	36	3	95	2	2	111	10	6
IMPERIAL BEAC		441800	1,100	276	25		103	3	3	73	13	5
IMPERIAL BEAC		442000	633	179	18	1	59	5	4	54	7	3
IMPERIAL BEAC		442100	629	175	23	1	66	1	2	43	6	2
IMPERIAL BEAC		442200	622	216	24	1	73	3	1	60	14	
IMPERIAL BEAC		442400	629	210	3D	1	50	2	3	79	11	2
IMPERIAL BEAC		442500	856	350	30	6	128	4	2	114	15	4
IMPERIAL BEAC		442600	585	142	23		46	1	1	40	9	3
IMPERIAL BEAC		442700	608	151	16		48	2		47	11	2
IMPERIAL BEAC		442800	717	130	9		46			46	8	1
IMPERIAL BEAC		442900	532	216	12	2	69	1	4	82	13	5
RAINBOW		444800	850	429	45	3	89	9	3	187	31	11
PALA		445900	248	75	9	1	29			17	3	3
PAUMA		447100	456	231	16	1	31	1		148	14	3
VALLEY CENTER		448390	646	312	19		67	1	2	170	19	4
VALLEY CENTER		448500	326	108	7	3	9		1	74	4	5
VALLEY CENTER		448530	808	326	24	2	81	4	3	134	18	5
VALLEY CENTER		448600	977	383	18	3	74	2	1	210	19	12
VALLEY CENTER		448620	627	209	10	1	39	1		116	7	1D
VALLEY CENTER		448700	716	305	29		71	3	2	146	26	6
VALLEY CENTER		448710	373	139	14	1	28			62	12	3
VALLEY CENTER		448900	633	389	13	1	83	2	2	225	22	3
VALLEY CENTER		449000	458	198	21		58	2		70	9	5
VALLEY CENTER		449010	497	256	15		39	2		152	19	4
VALLEY CENTER		449030	715	379	19	1	50	1	1	228	33	11
VALLEY CENTER		449090	721	290	25		71	6	1	124	22	10
VALLEY CENTER		449100	419	152	11	1	40		1	74	14	4
RINCON		450400	214	154	5	1	33	3	1	77	4	4
RINCON		450430	821	368	30	2	93		1	154	23	10
RINCON		450500	642	250	15		53	10	1	124	17	4
RINCON		450900	380	155	13	1	21		2	86	9	5
RINCON		451000	756	318	23		55	5	3	171	18	5
RINCON		451100	467	196	10		38	1	2	111	11	2
RINCON		451200	636	269	7	1	59			140	15	7
RINCON		451300	905	367	24	2	78	6	3	199	22	5
RINCON		451410	673	253	20		50	1	4	140	9	3
RINCON		451420	322	106	5		11			74	5	

PRESIDENTIAL PREFERENCE - COUNTYWIDE (BEGIN)

		DEMOCRATIC						REPUBLICAN			
		REGISTERED VOTERS	BLT-JACKSON	CASTON	LAROUCHE	DUKAKIS	GORE	SIMON	BUSH	DOLE	ROBERTSON
RINCON	451600	584	261	13	2	56	3	2	144	9	8
RINCON	45170D	1,021	398	24	1	74	3	2	201	2B	11
RINCON	451800	194	95	9		13	1		54	7	2
ESCONDIDO	454600	595	357	13	1	80	1	2	203	20	3
ESCONDIDD	45461D	622	363	24	1	72	5	3	181	19	11
ESCDNDIDO	454620	769	446	13		77	1	2	259	27	7
ESCONDIDO	454630	750	376	25		76	1	2	163	22	10
ESCONDIDD	454640	976	557	17	1	86		2	343	25	12
ESCDNDIDO	454650	469	234	8	1	49	1		115	23	2
ESCONDIDD	454660	321	166	6	1	38		1	77	8	4
ESCONDIDO	454680	611	304	6	1	74	1		149	19	6
ESCONDIDO	454700	731	362	18	2	93	3	1	166	19	4
ESCONDIDO	454710	564	223	17	1	40	2	1	100	13	8
ESCDNDIDD	454720	748	315	17		93	1		138	8	10
ESCONDIDO	454800	795	321	17		74	1	1	151	12	3
ESCONDIOO	454900	825	393	23	2	98	3	3	170	27	11
ESCONDIDD	455000	518	201	18	2	56		2	75	10	1
ESCDNDIDO	455010	1,022	464	33		120	6	2	193	39	7
ESCONDIDO	455020	855	301	14	3	68	4	1	127	17	6
ESCONDIDO	45510D	681	318	25		58	1	2	146	21	6
ESCONDIDO	455200	848	422	30	2	106	5	1	196	19	6
ESCONDIDD	455400	600	255	23	3	64	1	1	107	14	5
ESCONDIDO	455500	529	210	12	1	38	5	2	97	17	2
ESCONDIDD	455600	988	366	27	2	116	2	5	125	12	8
ESCONDIDO	455710	689	238	31	2	72		1	81	14	6
ESCONDIDO	4558D0	766	274	20		70		2	118	14	2
ESCONDIDO	455810	516	178	19	3	41	1		67	12	4
ESCONDIDO	456000	545	243	17	1	50		3	104	22	2
ESCONDIDO	456100	949	289	24	4	72	1	2	124	9	6
ESCONDIDO	45640D	1,039	307	18		79	2		124	15	4
ESCONDIDO	456610	974	313	27	1	88	2	2	11D	1D	8
ESCONDIDD	456800	689	2D2	19		45	1	1	86	8	5
ESCONOIDO	457000	493	239	11		61	3		109	9	4
ESCONDIDO	45710D	602	336	6		99	1		144	19	3
ESCONDIDO	457170	271	137	3	1	22	1	1	69	12	2
ESCONOIDO	457200	843	400	25	4	112	1		166	7	6
ESCONDIDO	457210	936	4D6	15	1	105	3	4	163	25	10
ESCONDIDO	457220	821	341	27	1	74		1	149	16	13

SAN DIEGO COUNTY - PRIMARY ELECTION
JUNE 7, 1988

PRESIDENTIAL PREFERENCE - COUNTYWIDE (BEGIN)

		DEMOCRATIC					REPUBLICAN				
		REG VTRS	BLTS CAST	JACKSON	LAROUCHE	DUKAKIS	GORE	SIMON	BUSH	DOLE	ROBERTSON
ESCONDIDO	457270	238	110	11		20	1		55	4	4
ESCONDIDO	457300	977	437	43		107	4	2	188	20	8
ESCONDIDO	457400	834	310	23	3	80	4	1	118	14	7
ESCONDIDO	457700	704	275	26	2	63			120	13	6
ESCONDIDO	457900	757	331	44	3	75	3	5	128	16	4
ESCONDIDO	458000	433	197	14	1	41	1	3	97	8	3
ESCONDIDO	458100	958	374	28	2	94	3		156	18	5
ESCONDIDO	458200	967	455	36		93	4		215	25	11
ESCONDIDO	458210	778	295	10	2	86		3	111	16	10
ESCONDIDO	458220	520	226	16		73	2	4	94	14	4
ESCONDIDO	458230	563	285	22	1	60	2	1	124	13	8
ESCONDIDO	458300	804	363	15		99	2	1	176	13	4
ESCONDIDO	458310	285	154	2		17	1	1	97	12	
ESCONDIDO	458500	546	200	27	1	55	5	2	57	8	15
ESCONDIDO	458800	671	351	28		60	1		192	21	9
ESCONDIDO	459000	658	330	21		74	1	4	153	21	7
ESCONDIDO	459110	812	418	31		83	5		211	19	7
ESCONDIDO	459200	776	339	22		68	2	4	164	18	10
ESCONDIDO	459300	1,024	376	31		91	2		141	20	12
ESCONDIDO	459400	678	261	16		44		1	135	12	6
ESCONDIDO	459500	565	245	20		50	2		107	13	12
ESCONDIDO	459510	910	462	25		75	1	1	259	28	8
ESCONDIDO	459560	440	191	10		58		1	89	12	2
ESCONDIDO	459600	641	339	19	1	50	1	1	182	19	6
POWAY	461200	695	327	19		69		6	154	28	6
POWAY	461210	890	341	18		69		1	161	23	10
POWAY	461240	280	112	4		17		1	70	8	3
POWAY	461260	985	467	9	1	75	4	4	255	35	3
POWAY	461270	433	171	8	1	20			105	9	1
POWAY	461290	763	350	25		75	2		176	27	9
POWAY	461310	650	265	6	1	43	5	2	148	15	4
POWAY	461400	587	249	21		54	1		106	28	3
POWAY	461410	884	317	31	1	75	1	5	112	24	7
POWAY	461420	881	313	28	1	74		1	139	20	5
POWAY	461500	784	326	25	2	90	5	1	134	25	
POWAY	461510	679	289	19		43	2	1	158	24	8
POWAY	461600	983	300	27		88	4	2	112	18	4
POWAY	461620	692	280	20		67	3	1	108	16	7

SAN DIEGO COUNTY - PRIMARY ELECTION
JUNE 7, 1988

PRESIDENTIAL PREFERENCE - COUNTYWIDE (BEGIN)

		DEMOCRATIC						REPUBLICAN			
		BRUCE-VARGAS	JACKSON-STAUDENMAIER-OHANIAN	LAROUCHE	DUKAKIS	GORE	SIMON-BUSH	ROBERTSON-DOLE			
POWAY	46170D	833	368	32	4	97	5	2	144	21	5
POWAY	461720	971	385	35	3	84	11	3	166	19	7
POWAY	4618D0	694	284	26	1	71	2	3	118	17	6
POWAY	46182D	895	287	19	1	70	3		122	25	4
POWAY	46183D	721	261	23		69	6	1	91	18	3
POWAY	46191D	595	218	26	2	62	6		70	12	5
POWAY	462000	964	376	33	1	109	1	1	128	15	8
POWAY	462010	307	129	9		34			52	11	2
POWAY	462030	246	87	15		22		1	32	2	2
POWAY	4621D0	548	212	18	2	64		2	78	15	3
POWAY	462110	598	211	30		61	3	1	66	11	3
POWAY	4623D0	849	322	30	2	88	5	2	114	21	5
POWAY	4624D0	532	188	21		49	1	3	64	18	4
POWAY	462410	513	225	21		63	1		79	16	5
POWAY	4625D0	938	262	29		72	4	1	96	17	4
POWAY	4626OD	675	254	23	1	71	2	1	95	12	7
SANTEE	4663D0	1,035	380	36	2	101	6	6	136	17	8
SANTEE	466390	687	193	20		43	4	1	69	12	11
SANTEE	466400	677	226	24	1	57	1	1	90	15	3
SANTEE	466420	1,004	364	29	1	121	5	2	130	20	7
SANTEE	466440	754	233	22	1	64	4	3	87	15	5
SANTEE	466490	757	239	25	2	66	2	4	88	17	3
SANTEE	466500	709	282	15	2	81	7	2	108	19	4
SANTEE	466520	726	273	19	1	57	7	1	126	19	9
SANTEE	466600	1,050	325	31		104	3	5	114	19	1
SANTEE	46661D	1,065	446	16	4	120	3	2	203	30	9
SANTEE	466640	779	282	30	1	61	1	2	123	21	4
SANTEE	466700	926	330	20		101	6	3	126	26	5
SANTEE	466800	737	232	13		83	3		83	13	8
SANTEE	466910	584	212	6	1	56	1	1	99	12	6
SANTEE	46700D	875	346	27	4	116	2		139	16	9
SANTEE	467010	850	320	31	1	110	4	3	111	12	13
SANTEE	467100	1,036	328	25	1	100	1	1	121	19	3
SANTEE	467200	743	279	17	2	85	4	5	104	15	8
SANTEE	46740D	514	151	16	1	35	3	1	58	13	6
SANTEE	467500	908	310	18	2	104	2		100	28	6
SANTEE	467600	733	343	16	1	110		1	151	19	1
SANTEE	467610	913	292	33	2	80	4	1	118	15	5

SAN DIEGO COUNTY - PRIMARY ELECTION
JUNE 7, 1988

PRESIDENTIAL PREFERENCE - COUNTYWIDE (BEGIN)

		DEMOCRATIC						REPUBLICAN			
		REGVTRS	BLTS-CAST	JACKSON	LARDUCHE	DUKAKIS	GORE	SIMON	BUSH	DOLE	ROBERTSDN
SANTEE	467800	537	362	11	2	83	2	2	186	26	3
SANTEE	467900	868	341	20	3	93	6	3	153	13	7
SANTEE	468020	645	217	12	3	79	4	1	92	4	3
SANTEE	468110	542	171	10	2	59	3		68	4	5
SANTEE	468200	577	290	7	2	104	6		106	7	4
SANTEE	468300	751	254	19	2	76		2	81	17	18
SANTEE	468320	593	162	15	3	40		2	63	9	6
SANTEE	468700	700	250	27	3	89	1	5	74	8	3
SANTEE	468800	385	158	6	1	52	1	4	55	13	4
EL CAJON	470400	635	292	20	1	89		5	115	23	1
EL CAJON	470410	530	204	9	1	49	2	3	98	17	1
EL CAJON	470430	576	276	23		70	4	2	133	15	6
EL CAJON	470500	869	409	40		112	4	6	173	26	9
EL CAJON	470700	509	269	10		56	4	1	133	24	1
EL CAJON	470800	453	166	11		50	3	2	72	9	3
EL CAJON	470900	716	301	22		70	4	1	132	27	17
EL CAJON	471300	556	190	17	1	59	1	2	67	12	5
EL CAJON	471500	1,101	311	33	4	74	5	2	106	20	18
EL CAJON	471800	759	287	26	3	80	1	2	122	4	9
EL CAJON	471900	846	352	22		97	4		154	23	7
EL CAJON	472000	731	292	19		99	1		107	21	6
EL CAJON	472010	239	86	2		23			47	5	1
EL CAJON	472200	796	236	21	1	61		1	83	15	9
EL CAJON	472300	830	251	23	1	80	5	1	78	15	5
EL CAJON	472500	737	233	23		76	1	3	91	10	1
EL CAJON	472600	757	267	19		89	2	1	117	8	3
EL CAJON	472800	574	242	18	2	64	4	3	93	15	8
EL CAJON	472910	907	299	32		106		1	110	13	6
EL CAJON	473000	559	293	23		63	5		138	27	5
EL CAJON	473100	751	364	24	4	100		1	167	27	2
EL CAJON	473200	813	354	25	1	117	3	5	136	22	4
EL CAJON	473300	356	146	6	1	60	3	1	51	12	1
EL CAJON	473600	900	454	38	1	106	7	1	206	29	5
EL CAJON	473700	524	144	11	2	50	2	4	49	8	3
EL CAJON	473800	789	200	20	1	71			61	4	9
EL CAJON	474000	629	169	13	1	55		1	58	9	5
EL CAJON	474100	812	198	17	3	72	3	2	56	5	10
EL CAJON	474200	707	228	16	2	84	4	4	87	11	3

PRESIDENTIAL PREFERENCE - COUNTYWIDE (BEGIN)

		DEMOCRATIC						REPUBLICAN			
		REGISTERED VOTERS	BLANK - JACKSON	LAROUCHE	DUKAKIS	GORE	SIMON - BUSH	ROBERTSON			
EL CAJON	474210	758	219	22	4	87	4	2	58	5	5
EL CAJON	474400	735	176	19	3	61	2		57	10	4
EL CAJON	474700	645	251	19	2	86	5	1	87	15	4
EL CAJON	474900	512	180	11	1	26	1		100	13	15
EL CAJON	475200	501	166	13		61			47	10	7
EL CAJON	475300	984	352	19	1	85	5	1	145	26	15
EL CAJON	475310	887	287	24	2	112		2	83	12	5
EL CAJON	475500	1,106	367	34	2	122	4	2	113	20	11
EL CAJON	475600	850	201	17		69	4	1	64	8	7
EL CAJON	475700	825	279	23		90	2	2	107	14	7
EL CAJON	475810	792	228	29	3	84	3	1	62	14	5
EL CAJON	476100	590	244	14		73	3	1	91	20	11
EL CAJON	476200	824	301	31	2	107	4		90	20	6
EL CAJON	476300	738	298	24		91	3	2	135	14	5
EL CAJON	476610	521	137	19		38	2		48	6	4
EL CAJON	476700	738	281	26	4	97	6	1	93	9	13
EL CAJON	476800	573	311	11	2	81	5	4	149	20	2
EL CAJON	477000	864	314	27	2	110	5	1	108	10	9
EL CAJON	477080	813	314	29		75	5	1	140	25	8
EL CAJON	477500	643	269	17	2	62	3	1	124	20	9
EL CAJON	477600	669	229	11	1	65	3	1	102	8	10
EL CAJON	477700	770	302	15	2	97	5	1	118	17	7
EL CAJON	477800	882	322	37		79	2	4	133	15	17
LA MESA	481200	479	233	9		76	8	1	106	9	5
LA MESA	481300	702	317	20	1	102	2	1	135	15	5
LA MESA	481500	572	257	19	2	83		4	104	19	1
LA MESA	481700	692	297	31	2	96	3	2	99	25	6
LA MESA	481800	652	306	26	4	105	1		112	16	1
LA MESA	481900	906	333	25		102	7	4	129	15	5
LA MESA	482100	855	435	35	3	119	6	2	192	32	6
LA MESA	482300	751	305	33	1	77	4	4	133	16	10
LA MESA	482700	785	346	32	1	125	5	3	127	22	3
LA MESA	482800	638	316	29	1	121	2	2	109	16	
LA MESA	483000	760	325	32	2	83	2		135	16	3
LA MESA	483100	767	325	36	1	124	3	3	101	11	4
LA MESA	483120	727	252	21	1	77	6	2	100	13	5
LA MESA	483300	805	319	45	1	85	6	4	116	18	4
LA MESA	483600	595	203	31	2	58	3	4	60	10	3

SAN DIEGO COUNTY - PRIMARY ELECTION
JUNE 7, 1988

PRESIOENTIAL PREFERENCE - COUNTYWIDE (BEGIN)

		DEMOCRATIC						REPUBLICAN		
		REGISTERED VOTERS	BLITS-JACKSON	LAROUCHE	DUKAKIS	GORE	SIMON-BUSH	ROBERTSON	
LA MESA	483610	859	319	35	97		1	124	14	3
LA MESA	483700	626	268	25	73	4	3	108	19	9
LA MESA	483900	755	296	26	89	2	1	103	14	5
LA MESA	484100	750	283	22	1	56	1	2	160	9	3
LA MESA	484300	380	102	10	29				30	7	
LA MESA	484400	780	220	29	2	48	1	1	63	19	14
LA MESA	484800	758	316	31	102	3			112	19	12
LA MESA	484900	696	234	22	1	70		2	85	14	3
LA MESA	485000	561	216	18	81			1	80	15	2
LA MESA	485100	928	291	38	1	81	3	2	84	17	2
LA MESA	485300	907	395	39	3	104	5	7	148	16	14
LA MESA	485600	911	411	42	3	103	4	2	165	33	13
LA MESA	485800	573	281	15	3	86	4	4	126	15	2
LA MESA	485900	544	235	20		63		1	95	12	
LA MESA	486000	893	422	26	2	107	5	5	193	28	14
LA MESA	486200	990	354	56		90	3	5	122	22	10
LA MESA	486400	896	402	33	2	129	8	2	152	25	3
LA MESA	486600	498	205	18	1	68	3	3	68	12	8
LA MESA	486800	471	226	24	2	71	5	1	85	13	5
LA MESA	486900	823	355	25	3	111	9	5	135	19	4
LA MESA	486910	494	207	11		75	4	3	68	15	2
LA MESA	487000	715	327	26	2	99	4		126	29	1
LA MESA	487010	825	372	29	4	136	5	3	127	21	11
LA MESA	487030	939	374	39	4	121	6	1	123	23	11
LA MESA	487200	755	267	45	1	75	3	3	85	17	1
LA MESA	487400	654	330	27		59	3	1	176	19	7
LA MESA	487500	968	368	42	1	91	5	2	157	27	14
HELIX	492800	723	317	20		86		5	143	31	5
HELIX	493000	858	400	25		71	1		204	42	4
HELIX	493200	488	208	13	1	40	1	1	108	20	3
HELIX	493300	406	215	10		44	2	5	100	13	8
HELIX	493400	860	392	27		49	3	3	226	33	8
HELIX	493600	1,009	439	47	3	78	5	2	234	22	9
HELIX	493710	885	339	24	1	93	3	3	147	15	7
HELIX	493800	503	240	7	2	40	5		138	17	2
HELIX	493910	719	347	30	1	79	1	4	175	24	5
HELIX	494000	480	245	23	1	49	1	3	115	24	3
HELIX	494100	369	167	18	1	34	1		86	13	4

SAN DIEGO COUNTY - PRIMARY ELECTION
JUNE 7, 1988

PRESIDENTIAL PREFERENCE - COUNTYWIDE (BEGIN)

		DEMOCRATIC					REPUBLICAN				
		REG VTRS	BLTS CAST	JACKSON	LAROUCHE	DUKAKIS	GORE	SIMON	BUSH	DOLE	ROBERTSON
HELIX	494200	679	312	29	3	68		1	149	29	3
HELIX	494600	624	277	18		85	6	4	108	19	8
HELIX	494700	486	189	25		48	3	1	84	14	3
HELIX	494710	848	289	44	2	85	4	5	93	17	7
HELIX	494900	500	239	19	1	69	3		99	14	2
HELIX	495000	835	386	28	1	107	10	1	184	28	3
HELIX	495200	735	307	20	2	93	2	3	119	11	3
HELIX	495300	433	109	23		27	1	1	37	4	1
HELIX	495400	774	296	33		83	2	1	125	17	7
HELIX	495410	501	189	18		60	3	1	68	6	5
HELIX	495500	573	264	18	1	83	2	6	117	14	1
HELIX	495600	804	323	33		98	9	3	115	17	2
SPRING VALLEY	499100	710	310	18	4	121	5	6	86	16	7
SPRING VALLEY	499200	852	349	34	1	100	6	1	131	27	11
SPRING VALLEY	499400	457	153	16		58	1	4	37	5	6
SPRING VALLEY	499500	639	252	25	4	79	4	2	85	11	5
SPRING VALLEY	499600	338	137	15	3	42		2	40	7	4
SPRING VALLEY	499620	306	155	17	2	35		2	55	9	4
SPRING VALLEY	499700	691	236	25	2	87	2	1	71	5	15
SPRING VALLEY	499800	551	181	19		50	3	4	65	6	7
SPRING VALLEY	499900	934	314	34	2	103	6		101	11	13
SPRING VALLEY	500000	808	298	32		78	3	3	121	14	6
SPRING VALLEY	500010	385	169	26		46	1	2	68	5	3
SPRING VALLEY	500020	638	264	30	1	67	2	2	98	15	3
SPRING VALLEY	500030	575	258	25	4	97	3		69	14	5
SPRING VALLEY	500200	1,104	372	70	1	112	1		125	10	6
SPRING VALLEY	500300	535	107	22	1	44	1		24	2	1
SPRING VALLEY	500400	1,017	379	49	3	120	4	2	124	19	7
SPRING VALLEY	500500	645	205	27	2	62	5	2	65	10	4
SPRING VALLEY	500700	522	167	19	2	62	4		44	6	9
SPRING VALLEY	500800	813	269	26	2	116	5	3	77	5	4
SPRING VALLEY	500900	837	277	44	2	99	2	6	69	13	4
SPRING VALLEY	501000	526	173	24	4	59	5	2	41	11	6
SPRING VALLEY	501100	693	211	32	1	63	4	3	59	4	5
SPRING VALLEY	501110	695	211	36		59	2		66	22	4
SPRING VALLEY	501200	911	311	25		69	3		147	12	11
SPRING VALLEY	501300	734	231	32		86	2	2	62	16	4
SPRING VALLEY	501500	531	160	24	1	61	3	4	46	4	

SAN DIEGO COUNTY - PRIMARY ELECTION
JUNE 7, 1988

PRESIDENTIAL PREFERENCE - COUNTYWIDE (BEGIN)

		DEMOCRATIC						REPUBLICAN			
		REG VTRS	BLTS CAST	JACKSON	LARDUCHE	DUKAKIS	GDRE	SIMON	BUSH	DOLE	ROBERTSON
SPRING VALLEY	501600	282	120	10	1	44	1	1	34	13	5
SPRING VALLEY	501610	244	80	17		24			16	4	1
LEMON GROVE	504500	917	313	47	1	111	2	3	76	23	7
LEMON GROVE	504700	766	212	39	1	65	3		58	6	7
LEMON GROVE	504900	652	286	22	2	103	4		89	13	5
LEMON GROVE	505100	755	350	35		118	3	5	108	23	9
LEMON GROVE	505200	688	294	25	1	122	2	1	101	11	6
LEMON GROVE	505300	654	278	26		116		2	74	12	6
LEMON GROVE	505500	723	324	34	1	109	2	4	111	17	5
LEMON GROVE	505700	817	376	32	1	126	6	3	126	22	6
LEMON GROVE	505800	907	406	33	4	157	4	2	137	21	7
LEMON GROVE	506200	376	132	20		56	2		34	4	2
LEMON GROVE	506210	671	307	66	3	109		1	83	10	4
LEMON GROVE	506300	851	336	44	2	123	2	1	103	15	5
LEMON GROVE	506500	670	276	24	1	109	3		81	11	4
LEMON GROVE	506600	785	318	54	2	96	6		106	15	4
LEMON GROVE	506800	597	279	24	3	107	3	2	85	12	7
BONITA	510200	891	421	18	2	127	8	2	184	26	4
BONITA	510300	755	300	27	1	65	1	1	150	16	5
BONITA	510500	871	381	34	1	84	4	3	186	23	8
BONITA	510600	898	352	40		86	6	3	153	24	4
BONITA	510610	564	213	51		49	2	1	69	10	1
BONITA	510620	578	222	22		62		1	93	18	1
BONITA	510710	714	296	29	1	78	1	1	133	12	12
BONITA	510720	824	393	38	1	99	3		168	24	8
BONITA	510730	417	201	20	2	47	4	1	93	14	1
BONITA	511000	979	413	21	2	98	4	2	197	29	2
NATIONAL CITY	515600	623	183	40	1	93	2	4	16	3	1
NATIONAL CITY	515800	976	255	46	5	96	4	2	56	12	3
NATIONAL CITY	515900	513	130	45	1	43	4	1	12	2	
NATIONAL CITY	515910	612	177	36	1	68	3	1	40	4	5
NATIONAL CITY	516000	523	166	47	2	64	1	3	28	3	
NATIONAL CITY	516100	540	202	50		84	2	2	43	3	
NATIONAL CITY	516200	726	254	22		119	4	3	65	9	
NATIONAL CITY	516500	781	306	32	1	126	1	1	98	10	3
NATIONAL CITY	516600	716	178	25		65	2		46	8	1
NATIONAL CITY	516800	524	134	36	2	39	2	1	30	4	1
NATIONAL CITY	517010	977	272	54	4	107	6	2	63	12	4

PRESIDENTIAL PREFERENCE - COUNTYWIDE (BEGIN)

		DEMOCRATIC					REPUBLICAN				
		REG VTRS	BLTS CAST	JACKSON	LAROUCHE	DUKAKIS	GORE	SIMON	BUSH	DOLE	ROBERTSON
NATIONAL CITY	517200	707	224	65	1	71	2	1	48	6	2
NATIONAL CITY	517400	776	235	35	3	92	2		55	10	3
NATIONAL CITY	51750D	774	309	37	3	121	5	4	88	9	2
NATIONAL CITY	51760D	705	281	35	2	136	3	1	52	8	2
NATIONAL CITY	517800	887	201	34	1	92	4	1	43	6	
NATIONAL CITY	518100	839	321	46	3	122	3	2	88	12	4
NATIONAL CITY	518400	794	259	30	1	123	2	2	64	11	5
NATIONAL CITY	518600	810	224	43	3	80	5	2	60	3	1
NATIONAL CITY	518800	950	294	31		101	2	3	88	18	8
SWEETWATER	523300	740	243	30	1	98	8	2	57	14	5
CHULA VISTA	52510D	1,047	282	45	2	115	2	2	64	14	3
CHULA VISTA	525200	448	113	19	1	51	1		22	5	3
CHULA VISTA	525400	58D	231	27	1	94	2	2	62	9	4
CHULA VISTA	525500	554	238	26	1	88	5	2	80	12	3
CHULA VISTA	525600	503	221	14		77	4		88	15	3
CHULA VISTA	525700	369	195	7		40	1	1	112	11	7
CHULA VISTA	525800	919	344	36	3	134	3	3	99	15	7
CHULA VISTA	526100	444	117	22	2	36	2	4	25	4	2
CHULA VISTA	526200	686	265	31		97	4	3	88	14	1
CHULA VISTA	526400	752	273	32	2	83	2	3	103	14	3
CHULA VISTA	526600	561	278	22	1	82	5	2	117	19	7
CHULA VISTA	526700	922	468	38	5	142	10	6	209	22	4
CHULA VISTA	526810	877	385	37	1	139	1	1	137	20	3
CHULA VISTA	526900	819	281	33	4	109	2	1	74	16	4
CHULA VISTA	527000	985	376	39	4	129	6	5	114	17	5
CHULA VISTA	527400	778	248	23	4	103	4	2	75	7	5
CHULA VISTA	527700	745	331	30	1	110	5	5	111	20	4
CHULA VISTA	527800	895	345	22	1	124	9	4	112	19	10
CHULA VISTA	528100	853	294	33	2	123	3	3	88	10	3
CHULA VISTA	528300	737	294	15	2	106	2	3	116	22	7
CHULA VISTA	528500	769	312	1B		112	6	2	126	20	5
CHULA VISTA	528600	715	327	13		133	7	3	111	20	6
CHULA VISTA	528800	805	433	23		130	4	6	195	29	6
CHULA VISTA	528900	640	279	27	2	86	10	3	107	9	6
CHULA VISTA	528910	687	297	51	1	77	1	2	104	18	5
CHULA VISTA	528920	1,045	393	50		125	6	1	137	22	5
CHULA VISTA	529000	548	267	22		74	3	1	117	18	2
CHULA VISTA	529110	650	297	27	2	92	1	3	124	10	2

SAN DIEGO COUNTY - PRIMARY ELECTION
JUNE 7, 1988

PRESIDENTIAL PREFERENCE - COUNTYWIDE (BEGIN)

		DEMOCRATIC						REPUBLICAN			
		REG VTRS	BLT-JAC-CK-STA-SON	LAROUCHE	DUKAKIS	GORE	-SIMON-BUSH	ROBERTSON			
CHULA VISTA	529300	768	387	31	3	120	9	2	137	22	10
CHULA VISTA	5295D0	755	307	36	2	107	6	3	110	12	4
CHULA VISTA	5296D0	765	270	24		119	2	6	72	12	
CHULA VISTA	529700	869	216	31	2	93		3	49	3	5
CHULA VISTA	529900	408	136	12	1	58	1		43	3	3
CHULA VISTA	530200	899	364	36	1	107	2	2	148	17	8
CHULA VISTA	530400	586	226	23		81	2		79	13	4
CHULA VISTA	530500	655	235	22		70	7	4	77	18	2
CHULA VISTA	530600	895	342	25		132	4	4	112	19	2
CHULA VISTA	530700	918	327	30	1	128	6	3	118	10	4
CHULA VISTA	530900	810	321	22	1	138	4	4	107	10	2
CHULA VISTA	531000	972	276	30		119	7		78	13	3
CHULA VISTA	531300	644	193	26	1	87	3	3	47	6	3
CHULA VISTA	531400	1,039	345	43		145	6	1	86	11	6
CHULA VISTA	531410	993	283	37		113	4	2	78	15	5
CHULA VISTA	531510	1,029	309	39	1	128	3	1	85	7	3
CHULA VISTA	531700	713	262	25	3	83	3	4	100	12	4
CHULA VISTA	531800	745	238	26	2	82	1	2	73	15	5
CHULA VISTA	531900	686	280	31		87	4	2	112	14	4
CHULA VISTA	532000	719	243	39		79	4	2	73	13	3
CHULA VISTA	532120	788	268	23	3	90	2	4	97	15	1
CHULA VISTA	532200	454	135	18		44	4	5	37	7	4
CHULA VISTA	532210	614	161	35		46	3	1	44	8	4
CHULA VISTA	532300	750	238	45	1	72		3	71	11	2
CHULA VISTA	532310	733	289	31	4	99	3	4	90	9	8
CHULA VISTA	532490	750	286	33	1	58	1	1	133	16	1
CHULA VISTA	532500	599	266	27	1	56	2	1	129	19	2
CHULA VISTA	532590	736	240	32	1	67	1	7	80	18	5
CHULA VISTA	532600	985	441	47		132	3	3	163	37	8
CHULA VISTA	532610	863	274	30		87	5		96	22	3
CHULA VISTA	532630	953	415	56		104	2		148	16	7
CHULA VISTA	532640	715	247	15		70	2	2	110	20	4
CHULA VISTA	532660	472	183	32	1	35			73	16	1
CHULA VISTA	532710	275	130	5	2	53			52	2	3
CHULA VISTA	532720	620	255	22	1	76	4	5	102	10	5
CHULA VISTA	537600	811	221	34		92	7	3	58	6	2
CHULA VISTA	537700	638	211	31	1	81	3	3	62	9	
CHULA VISTA	537800	828	280	28		87	2	1	105	12	4

SAN DIEGO COUNTY - PRIMARY ELECTION
JUNE 7, 1988

PRESIDENTIAL PREFERENCE - COUNTYWIDE (BEGIN)

		DEMOCRATIC						REPUBLICAN			
		REGISTERED VOTERS	BLITS-JACKSON	LAROUCHE	DUKAKIS	GORE	SIMON-BUSH	ROBERTSON			
CHULA VISTA	538100	634	205	18	4	81	1	2	62	12	4
CHULA VISTA	53830D	493	163	19	3	58	4	4	42	8	3
CHULA VISTA	538400	870	245	33	2	91	1	1	65	17	4
CHULA VISTA	538600	785	360	19	3	143	4	1	126	10	1
CHULA VISTA	538700	521	141	22	1	61	2	1	34	6	1
CHULA VISTA	538800	702	266	22	3	92	3	3	83	11	9
CHULA VISTA	539000	529	189	17	1	79	4		53	4	4
CHULA VISTA	539100	555	117	24	2	46	1		29	1	
CHULA VISTA	539300	769	205	54	2	52	1		54	9	2
WARNERS	543500	366	169	16	1	45	1		77	5	
BALLENA	545500	265	126	14		37		1	41	8	6
RAMONA	546500	736	299	28	5	66	1		127	16	9
RAMONA	546600	566	221	17	2	62	3		87	15	7
RAMONA	546700	857	305	27	1	74	1	3	116	22	4
RAMONA	546710	979	452	15	2	102	3	3	243	36	6
RAMONA	546730	904	370	24	3	71	1	1	175	29	7
RAMONA	546740	911	410	27	1	85	1	1	208	32	9
RAMONA	546800	620	272	31	1	75	1	3	109	15	2
RAMONA	546900	904	379	20	4	115	6	1	163	21	6
RAMONA	546910	636	221	23		49	4	2	88	16	12
RAMONA	547000	815	286	22		73	4	4	120	12	13
RAMONA	547010	640	204	24	2	52	2	1	77	11	1
RAMONA	547100	421	170	13		32	2		89	7	5
RAMONA	547120	736	261	15	1	58	7	4	115	21	5
RAMONA	547200	739	311	32		77	6	2	123	20	8
RAMONA	547250	186	75	11	1	19			25	4	1
LAKESIDE	548400	766	240	21	2	61	1	2	97	10	2
LAKESIDE	548800	749	278	25	1	82		5	113	18	2
LAKESIDE	548900	653	253	29	1	66	3	1	107	11	4
LAKESIDE	549000	956	375	34	2	116	8	4	125	23	8
LAKESIDE	549010	758	269	23	3	69	6	1	97	19	10
LAKESIDE	549020	949	336	33	1	91	2	4	133	18	9
LAKESIDE	549200	801	285	29	1	90	2	2	103	20	4
LAKESIDE	549220	933	235	28	1	59	2		80	15	11
LAKESIDE	549300	439	185	19	1	72	1	1	53	17	4
LAKESIDE	549310	382	236	6	1	75	6	2	107	11	4
LAKESIDE	549400	1,020	343	31		99	3	4	136	13	8
LAKESIDE	549500	1,030	382	25	3	115	3	4	150	22	5

SAN DIEGO COUNTY - PRIMARY ELECTION
JUNE 7, 1988

PRESIDENTIAL PREFERENCE - COUNTYWIDE (BEGIN)

		DEMOCRATIC					REPUBLICAN				
		REGVTRS	BLTS-CAST	JACKSON	LAROUCHE	DUKAKIS	GORE	SIMON	BUSH	DOLE	ROBERTSON
LAKESIDE	549600	673	183	11		59			69	7	11
LAKESIDE	549700	613	159	17	1	35	1	2	62	B	9
LAKESIDE	549800	501	169	17	1	55		1	70	5	3
LAKESIOE	549810	701	287	17	2	77	3	1	122	17	8
LAKESIOE	549900	697	234	15		70	4		93	17	3
LAKESIOE	550000	935	320	16	4	84	3	3	138	13	15
LAKESIDE	550110	674	279	18	2	91	3	2	110	16	11
LAKEVIEW FLIN	551500	831	317	24		81	2	4	128	2D	14
LAKEVIEW FLIN	551510	1,025	371	26		106	3	5	151	14	12
LAKEVIEW FLIN	551700	450	189	26	1	60		1	65	9	4
LAKEVIEW FLIN	551710	549	266	27	1	91		2	100	18	5
LAKEVIEW FLIN	551800	746	328	19	2	102	2		134	17	7
LAKEVIEW FLIN	551900	726	269	28	1	96	3	2	83	14	7
LAKEVIEW FLIN	551910	377	153	15		43	2	1	64	7	1
LAKEVIEW FLIN	552000	755	262	32	3	91	3	1	82	15	10
LAKEVIEW FLIN	552010	885	374	26	1	108	4	6	165	21	3
LAKEVIEW FLIN	552030	752	260	22	1	62	3	5	111	23	9
LAKEVIEW FLIN	552100	670	343	14	1	136	8	2	124	14	1
LAKEVIEW FLIN	552200	340	146	12		42	2	2	62	4	5
HARBISON	55310D	544	160	23		44	4		46	6	8
ALPINE	554300	977	403	32	2	111	1	4	169	20	5
ALPINE	554390	466	172	17	3	45	1	1	69	7	7
ALPINE	554500	631	246	24		69	2	1	97	13	2
ALPINE	554510	397	176	10	1	23	2		101	11	2
ALPINE	554600	605	217	19		56	2		95	12	8
ALPINE	554610	540	193	17	2	49	1	3	75	10	9
ALPINE	554700	944	346	27	1	79	4	5	151	26	5
DEHESA	555800	567	230	21	1	46	4	3	100	15	9
CREST	557400	732	289	33	1	69	2	5	115	16	10
CREST	557500	838	329	48	2	97	3	1	95	19	11
MERIDIAN	558600	983	279	14		90	3	4	93	16	6
MERIDIAN	558650	838	289	26	1	96	3	2	107	9	8
MERIDIAN	558690	782	279	16		96	2		110	11	4
MERIDIAN	558700	401	148	9		36	1	1	65	9	9
MERIOIAN	558710	547	204	14	2	60	3	1	94	7	3
MERIDIAN	558740	810	329	21	1	115	2	3	133	14	7
MERIDIAN	558760	821	310	26	1	98	5	3	121	12	7
MERIDIAN	558810	928	307	22	1	111			110	18	6

PRESIDENTIAL PREFERENCE - COUNTYWIDE (BEGIN)

		DEMOCRATIC					REPUBLICAN				
		REG VTRS	BLTS CAST	JACKSON	LAROUCHE	DUKAKIS	GORE	SIMON	BUSH	DOLE	ROBERTSON
MERIDIAN	559000	438	203	12	3	57	1	1	95	5	5
MERIDIAN	559100	748	285	14	1	89	2	2	115	13	6
MERIDIAN	559200	652	283	20	1	59	2	3	132	22	12
MERIDIAN	559300	514	226	14		63	1	1	100	11	7
MERIDIAN	559400	428	136	13		23	6	1	63	6	7
MERIDIAN	559500	520	213	15		58	1		110	11	1
MERIDIAN	559600	679	276	22		54	5		155	13	3
MERIDIAN	559800	262	127	18		28			61	11	
MERIDIAN	559900	917	420	37	1	107		4	179	30	8
MERIDIAN	560000	600	266	17		71	2	1	119	23	3
MERIDIAN	560100	805	308	11	2	59	2		177	24	4
JAMACHA	561500	402	130	13	1	37	3	1	51	11	2
JAMACHA	561520	344	135	6		41	2	1	55	10	2
JAMACHA	561530	434	170	18	1	37	5	5	70	13	2
JAMACHA	561540	839	363	37	1	88	4	1	155	12	9
JAMACHA	561550	828	254	30		61	5	3	112	15	3
JAMACHA	561560	667	247	14		60	1	1	111	19	2
JAMACHA	561600	965	322	41	2	85	3	1	121	18	3
JAMACHA	561800	874	388	41	2	110	6	3	156	18	9
JAMACHA	561820	652	262	20	2	73	1	2	110	23	2
JAMUL	562900	737	287	33	2	77	3	2	115	10	6
JAMUL	563000	755	307	22		93	5		117	17	5
JAMUL	563300	536	244	26	2	51	2	2	102	13	7
JAMUL	563390	391	169	18	1	46	1		74	6	1
JAMUL	563400	254	111	8		30	3	1	45	8	2
DULZURA	564400	350	160	6		45	3	3	61	14	4
BORREGO	565400	507	229	23	2	71	2	1	92	12	1
BORREGO	565410	601	278	18		46	5	1	162	14	3
JULIAN	567500	636	332	36		64	4	2	160	19	4
JULIAN	567600	176	78	10		25	3		23	1	
JULIAN	567710	722	326	39		75	1	1	140	19	7
DESCANSO	569200	851	389	31		92	6	3	155	20	18
JAPATUL	570200	194	80	4		12	1		35	7	1
PINE VALLEY	571800	700	330	20		74	2	1	154	19	24
CAMPO	573000	894	381	28	5	133	6	1	132	26	2
POTRERO	574100	373	177	12	2	45	4	1	75	12	3
BOULEVARD	575100	412	209	14	4	48	4	3	92	13	1
JACUMBA	576100	256	130	13		54	1		34	5	3

SAN DIEGO COUNTY - PRIMARY ELECTION
JUNE 7, 1988

PRESIDENTIAL PREFERENCE - COUNTYWIDE (BEGIN)

	DEMOCRATIC					REPUBLICAN				
	REG VTRS	BLTS CAST	JACKSON	LAROUCHE	DUKAKIS	GORE	SIMON	BUSH	DOLE	ROBERTSON
DECL AV 8880D1	239	100	7	1	29	1	1	36	6	
DECL AV 888002	544	228	15	3	35	4	3	1D2	12	9
DECL AV 888D03	18	8			2	2		2		
DECL AV 8880D4										
DECL AV 888005	71	30			12			12	3	
DECL AV 888006	31	8			4					
DECL AV 888007	32	11	1		3			4	2	
DECL AV 888008	31	5	1					2		
DECL AV 888D1D	24	14	1		6		1	3		
DECL AV 888D11	82	24	3		6			8	3	1
DECL AV 888D12	459	199	18		58	5	2	70	19	4
DECL AV 888013	240	98	4		14	2		51	11	3
DECL AV 888014	112	66	5		9			38	2	
DECL AV 888D15	44	15			2			9	1	
DECL AV 888017	1									
DECL AV 888018	539	275	25		37	6	1	126	29	5
DECL AV 888019										
DECL AV 888020	104	4D			11			19	1	3
DECL AV 888021	39	27	1		7	1		8	5	3
DECL AV 888022	523	217	23	2	31	3	2	101	17	1
DECL AV 888D23	40	9	2					6		
DECL AV 888024	2	2						1		
DECL AV 888025	30	16	4		6			3		2
DECL AV 888026	9	1						1		
DECL AV 888027	143	76	7		12		1	38	4	1
DECL AV 888028										
DECL AV 888029	32	17	2	1	2			11		
DECL AV 888D31	37	15			9			5		
DECL AV 888032	150	60	7	2	19	2		21	1	1
DECL AV 888034										
DECL AV 888D35	406	204	15		37	2	1	91	14	4
DECL AV 888036	30	7	2		3				1	
DECL AV 888D37	98	29			6			14	2	1
DECL AV 888D38										
DECL AV 888044	572	55	4	1	7	1	1	27	2	4
DECL AV 888046	65	12	1		2			3		2
DECL AV 888D47	42	19	1		3			12	1	1
DECL AV 888D48	5	3	1		2					

SAN DIEGO COUNTY - PRIMARY ELECTION
JUNE 7, 1988

PRESIDENTIAL PREFERENCE - COUNTYWIDE (BEGIN)

	DEMOCRATIC						REPUBLICAN			
	REG VTRS	BLT-JACKSON	CASTON	LAROUCHE	DUKAKIS	GORE	SIMON	BUSH	DOLE	ROBERTSON
DECL AV 888060	167	52	12	1	13	2	1	6	5	
DECL AV 888062										
DECL AV 888064	2	1			1					
DECL AV 888065										
DECL AV 888066										
DECL AV 888067										
DECL AV 888068										
DECL AV 888069										
DECL AV 888070	83	19	1		4			9	2	
DECL AV 888072	441	145	13		31	1	1	60	10	2
DECL AV 888073	5	2	2							
DECL AV 888074										
DECL AV 888075										
DECL AV 888076										
DECL AV 888078	103	27	3		10			9	2	
DECL AV 888081	10	2							1	
DECL AV 888084										
DECL AV 888085	157	52	2		22	1	1	11	3	
DECL AV 888088										
DECL AV 888091	130	68	2		11	2		37	5	2
DECL AV 888093										
DECL AV 888094	43	8	1		2			4	1	
DECL AV 888095	153	29	2		7			6	2	1
DECL AV 888102										
DECL AV 888103	1									
DECL AV 888104										
OECL AV 8881D6	160	7D	11		23	3		15	1	2
DECL AV 888107	151	48	25		6			9		
DECL AV 888108										
DECL AV 888111	163	23	2		4			10	3	
OECL AV 888113	44	27	3		4	1		8	3	
DECL AV 888114	6	4			4					
DECL AV 888115	2									
DECL AV 888118	25	7	1		2	1	1	2		
DECL AV 888119	2	2			2					
DECL AV 888120										
DECL AV 888121										
DECL AV 888123	113	41	7		9			14	1	

SAN DIEGO COUNTY - PRIMARY ELECTION
JUNE 7, 1988

PRESIDENTIAL PREFERENCE - COUNTYWIDE (BEGIN)

	DEMOCRATIC					REPUBLICAN				
	REGVTRS	BLTS-CAST	JACKSON	LAROUCHE	DUKAKIS	GORE	SIMON	BUSH	DOLE	ROBERTSON
DECL AV 888124	8	5			1			3		
DECL AV 888125	49	14	1		6			6		
DECL AV 888126	33	15			5			8		1
DECL AV 888127										
DECL AV 888128	2	2						2		
DECL AV 888129	1									
DECL AV 888130	12	2	1		1					
DECL AV 888131	182	82	13		17	1	1	32	4	2
DECL AV 888132	2D1	104	7		20	3	1	50	5	
DECL AV 888133										
DECL AV 888134	396	120	10		27	1	3	50	6	5
DECL AV 888135										
DECL AV 888136										
DECL AV 888137	7	3						2		
DECL AV 888138	506	150	9	1	35		2	64	10	4
DECL AV 888139	82	17			3			8	1	1
DECL AV 888140	47	30		1	13	1		12	1	1
DECL AV 888141	172	105	1		4	2		81	5	2
DECL AV 888142										
DECL AV 888143	70	34	3		5			21	4	
DECL AV 888144	278	16D	7		29	1	2	79	5	11
DECL AV 888145	1,295	549	41		142	7	2	202	31	24
DECL AV 888146										
DECL AV 888147	84	51			1D	1		25	6	
DECL AV 888148										
DECL AV 888150	724	351	35	1	80	1	1	170	17	4
DECL AV 888151	687	288	17		72	2	4	132	13	7
DECL AV 888152	114	37	4		10			13	2	3
DECL AV 888153	1									
DECL AV 888154	161	72	6		12	3	3	32	2	1
DECL AV 888155	255	148	7	1	29	2	1	62	16	2
DECL AV 888156	72	38	1		11			15	3	
DECL AV 888157	2									
DECL AV 888158										
DECL AV 88816D	3									
OECL AV 888161	36	17			4			8	1	
DECL AV 888162	42	16	1		1			13		
DECL AV 888163	37	20	1		2			1D		

SAN DIEGO COUNTY - PRIMARY ELECTION
JUNE 7, 1988

PRESIDENTIAL PREFERENCE - COUNTYWIDE (BEGIN)

	DEMOCRATIC					REPUBLICAN			
	REGVTRS	BLTS-CAST	JACKSON	LAROUCHE	DUKAKIS	GORE	SIMON	BUSH	DOLE	ROBERTSON
DECL AV 888164	2	2						1		
DECL AV 888165										
DECL AV 888166	7	4	1		3					
DECL AV 888167	1	1						1		
DECL AV 888168	4	2								
DECL AV 888169										
DECL AV 88817D										
DECL AV 888171	11	7			2			5		
DECL AV 888172										
DECL AV 888173										
DECL AV 888174										
DECL AV 888175	26	11	3					5	1	1
DECL AV 888176										
DECL AV 888178										
DECL AV 888179										
DECL AV 88818D	13	7						6		
DECL AV 888181	23	14	2					9	2	
DECL AV 888182										
DECL AV 888183	123	64			11			40	3	
DECL AV 888184	1									
DECL AV 888185										
DECL AV 888186		1								
DECL AV 888187	15	9						9		
DECL AV 888188	16	5						4		
DECL AV 888189										
DECL AV 88819D	1									
DECL AV 888191	2									
DECL AV 888192	312	61	5		7		2	34	2	2
DECL AV 888193	5	4	1					1		
DECL AV 888194										
DECL AV 888196	68	27	1		6			13	2	
DECL AV 888197	3	1								
DECL AV 888198										
DECL AV 888199	238	86	5		13			46	8	1
DECL AV 888200	12	6	3					1	1	
DECL AV 888201										
DECL AV 888202	45	23			2			13	3	2
DECL AV B88203	3	3						2		

PRESIDENTIAL PREFERENCE - COUNTYWIDE (BEGIN)

	DEMOCRATIC						REPUBLICAN			
	REGISTERED VOTERS	BLANK - JESSE JACKSON	LAROUCHE	DUKAKIS	GORE	SIMON	BUSH	ROBERTSON	DOLE	
DECL AV 888204	163	69	5	16	2		28	1		
DECL AV 888205	159	89	5	18			47	3	1	
DECL AV 888206	95	61		12			35	3		
RQSTD AV 999001		37	1	11	1		18	1	1	
RQSTD AV 999002		1,117	85	2	249	22	10	510	53	16
RQSTD AV 999003		636	28	2	153	3	8	282	54	16
RQSTD AV 999004		1,394	89	12	405	20	6	568	105	21
RQSTD AV 999005										
RQSTD AV 999006										
RQSTD AV 999007										
RQSTD AV 999008		20	1		5	1		10	1	
RQSTD AV 999009		435	34		154	4	2	149	23	4
RQSTD AV 999010		382	27	1	97	5	5	158	22	12
RQSTD AV 999011										
RQSTD AV 999012		254	29	1	60	6	3	89	10	7
RQSTD AV 999013		32			1		1	13	9	1
RQSTD AV 999014		203	16	1	42	6	1	91	11	1
RQSTD AV 999015		9			2			4		
RQSTD AV 999016		240	7		31	7	1	133	15	3
RQSTD AV 999017										
RQSTD AV 999018		255	18		44	3	1	117	34	7
RQSTD AV 999019										
RQSTD AV 999020		81	4		11	2		44	8	2
RQSTD AV 999021		891	33	3	151	5		458	82	14
RQSTD AV 999022		195	2		21			137	8	2
RQSTD AV 999023		2,096	120	9	538	15	10	953	123	39
RQSTD AV 999024										
RQSTD AV 999025		55	3		13	1	1	25		1
RQSTD AV 999026		30	3		6			11	1	4
RQSTD AV 999027		16	1		5			4	1	1
RQSTD AV 999028		50	1		1			38	3	
RQSTD AV 999029		21			5			11	4	
RQSTD AV 999030		33	2		6	1	2	12	3	1
RQSTD AV 999031										
RQSTD AV 999032		21	7		4			4	2	
RQSTD AV 999033		14	2	1	6			2	1	
RQSTD AV 999034										
RQSTD AV 999035		1,068	67	3	227	8	8	468	84	21

SAN DIEGO COUNTY - PRIMARY ELECTION
JUNE 7, 1988

PRESIDENTIAL PREFERENCE - COUNTYWIDE (BEGIN)

	DEMOCRATIC					REPUBLICAN			
	REGISTERED VOTERS - TOTAL	BLITZ - JACKSON	LARDUCHE	DUKAKIS	GORE	SIMON - BUSH	DOLE	ROBERTSON
RQSTD AV 999036	257	26	1	69	3	1	87	16	4
RQSTD AV 999037	642	52	1	161	13	5	260	27	9
RQSTD AV 999038									
RQSTD AV 999039	322	7		53	3		189	18	9
RQSTD AV 999040	239	11		45	3		134	16	2
RQSTD AV 999041	431	26	5	114	9	2	189	30	10
RQSTD AV 999042	272	11	1	84	2	1	110	19	5
RQSTD AV 999043	202	18		69	3	2	68	12	1
RQSTD AV 999044									
RQSTD AV 999045	170	9	1	64	2	1	59	8	4
RQSTD AV 999046	28	4	1	8	2		12		1
RQSTD AV 999047									
RQSTD AV 999048	256	19		52	2	1	126	21	3
RQSTD AV 999049	241	22	1	74	1	4	89	16	6
RQSTD AV 999050	163	17		32	4	1	62	16	2
RQSTD AV 999051	26	2		7			11	2	2
RQSTD AV 999052	83	7		18	1	1	38	3	1
RQSTD AV 999053	97	14	1	32	1		24	8	2
RQSTD AV 999054	98	10		22		1	35	9	
RQSTD AV 999055	468	34		176	10	4	134	26	11
RQSTD AV 999056	15	2		7			4		
RQSTD AV 999057	634	98	3	228	9	3	170	19	9
RQSTD AV 999058	104	9		40	2		32	5	6
RQSTD AV 999059	186	14		51	3	3	76	19	5
RQSTD AV 999060	2						2		
RQSTD AV 999061	77	12	2	23	1		24	2	
RQSTD AV 999062	474	80		187	5	2	117	13	3
RQSTD AV 999063	93	8		39			20	6	2
RQSTD AV 999064									
RQSTD AV 999065									
RQSTD AV 999066									
RQSTD AV 999067									
RQSTD AV 999068									
RQSTD AV 999069									
RQSTD AV 999070	908	63	1	194	9	7	444	55	19
RQSTD AV 999071	290	42	5	84	4	4	85	14	7
RQSTD AV 999072	6	1		3			2		
RQSTD AV 999073									

SAN DIEGO COUNTY - PRIMARY ELECTION
JUNE 7, 1988

PRESIDENTIAL PREFERENCE - COUNTYWIDE (BEGIN)

	DEMOCRATIC					REPUBLICAN			
	REG VTRS	BLTS CAST	JACKSON	LAROUCHE	DUKAKIS	GORE	SIMON	BUSH	DOLE	ROBERTSON
RQSTD AV 999D74		6D	7		13	1		19	3	
RQSTD AV 999D75										
RQSTD AV 999D76		6			4	1	1			
RQSTD AV 999D77		1,794	129	3	432	16	16	826	115	26
RQSTD AV 999D78		815	62	2	243	12	6	320	55	11
RQSTD AV 999079		60	6		16		1	27	1	
RQSTD AV 99908D		1,199	110	3	377	19	7	43D	62	16
RQSTD AV 999081		227	13	1	64	6		86	17	3
RQSTD AV 999082		224	12		53	1	1	117	20	4
RQSTD AV 999083		228	22	1	61	2	1	99	17	2
RQSTD AV 999084		324	29	1	110	5		112	12	6
RQSTD AV 999085		821	88	5	270	5	6	287	42	12
RQSTD AV 999086		300	28		100	3	2	108	13	5
RQSTD AV 999087		30	2		11			15		
RQSTD AV 999088		158	16		46	1	1	55	16	1
RQSTD AV 999089		88	7	1	33	1		31	5	
RQSTD AV 999090		468	46		122	3	2	176	31	8
RQSTD AV 999091		64	5		23			18	3	1
RQSTD AV 999092		53	2		8			28	7	1
RQSTO AV 999093		292	36	2	85	3		96	20	4
RQSTD AV 999094		49	5		20	1	1	17		
RQSTD AV 999095		168	20		54		1	54	5	3
RQSTD AV 999096		152	18		46	4		47	12	1
RQSTD AV 999097		250	22	1	60	4		99	10	1
RQSTD AV 999098		185	21	2	68	4	3	58	5	5
RQSTD AV 999099		72	13		20	4		12		1
RQSTO AV 999100		330	35		1D6	7	2	103	13	3
RQSTD AV 999101		22	12		3	2	1	2		1
RQSTD AV 999102										
RQSTD AV 999103		7	1		1			4		
RQSTD AV 999104										
RQSTD AV 999105		31	2		11	1		12	1	
RQSTD AV 9991D6										
RQSTD AV 9991D7										
RQSTD AV 999108										
RQSTD AV 999109		25			3			16	1	
RQSTD AV 999110		353	46	3	99	3	2	117	15	3
RQSTD AV 999111		1								

SAN DIEGO COUNTY - PRIMARY ELECTION
JUNE 7, 1988

PRESIDENTIAL PREFERENCE - COUNTYWIDE (BEGIN)

	DEMOCRATIC				REPUBLICAN				
	REGVTRS	BLTS CAST	JACKSON	LAROUCHE	DUKAKIS	GORE	SIMON	BUSH	DOLE	ROBERTSON
RQSTD AV 999112		12	7		1			2		
RQSTD AV 999113		9			1			2	1	1
RQSTD AV 999114										
RQSTD AV 999115		83	17	1	3D	1		17	1	2
RQSTD AV 999116		846	382	3	156	9	3	128	1D	7
RQSTD AV 999117		248	16	1	68	3	1	1D7	11	6
RQSTD AV 999118		82	6		15	3		44	2	
RQSTD AV 999119										
RQSTD AV 999120										
RQSTD AV 999121										
RQSTD AV 999122		22D	8		41	2	4	104	19	3
RQSTD AV 999123										
RQSTD AV 999124										
RQSTD AV 999125										
RQSTD AV 999126		15		1	7			4		1
RQSTD AV 999127		434	44	3	158	9	6	112	15	9
RQSTD AV 999128		467	52	2	134	3	5	150	27	6
RQSTD AV 999129										
RQSTD AV 999130		189	21		37	2	1	76	16	1
RQSTD AV 999131		142	4	1	28	4	1	72	8	4
RQSTD AV 999132										
RQSTD AV 999133										
RQSTD AV 999134		1,004	50	5	292	12	8	457	46	13
RQSTD AV 999135										
RQSTD AV 999136										
RQSTD AV 999137		172	4	1	58	1		62	19	1
RQSTD AV 999138		1								
RQSTD AV 999139		753	43	4	192	14	2	3D5	55	18
RQSTD AV 99914D										
RQSTD AV 999141		445	18	1	73	3	2	252	37	9
RQSTD AV 999142										
RQSTD AV 999143										
RQSTD AV 999144		114	6		31			57	6	
RQSTD AV 999145		577	10		99	12		321	42	4
RQSTD AV 999146		17			1	1		8		
RQSTD AV 999147		6D4	24	2	159	7	3	274	38	8
RQSTD AV 999148		1,124	51		264	11	2	554	63	26
RQSTD AV 999149		69	2		9		1	37	2	4

SAN DIEGO COUNTY - PRIMARY ELECTION
JUNE 7, 1988

PRESIDENTIAL PREFERENCE - COUNTYWIDE (BEGIN)

	DEMOCRATIC				REPUBLICAN				
	REGVTRS	BLTS CAST	JACKSON	LAROUCHE	DUKAKIS	GORE	SIMON	BUSH	ROBERTSON DOLE
RQSTD AV 999150		161	13		38	2	1	81	2	3
RQSTD AV 999151		168	5	1	28	3	1	91	19	
RQSTD AV 999152										
RQSTD AV 999153		20			2			14		
RQSTD AV 999154		162	2	1	23	3	1	98	9	6
RQSTD AV 999155		3			1			2		
RQSTD AV 999156										
RQSTD AV 999157										
RQSTD AV 999158										
RQSTD AV 999159		12	2					7	2	1
RQSTD AV 999160										
RQSTD AV 999161		214	13	1	25	2		115	20	
RQSTD AV 999162										
RQSTD AV 999163		512	41	3	121	3	6	225	26	6
RQSTD AV 999164										
RQSTD AV 999165										
RQSTD AV 999166										
RQSTD AV 999167										
RQSTD AV 999168										
RQSTD AV 999169		253	20	2	53	1	2	115	14	6
RQSTD AV 999170		397	9		71	1	1	229	23	1
RQSTD AV 999171										
RQSTD AV 999172										
RQSTD AV 999173										
RQSTD AV 999174		69	7		16	2		27	6	
RQSTD AV 999175		1,448	105	9	393	18	10	563	108	23
RQSTD AV 999176										
RQSTD AV 999177		95	3		28	1	2	41	4	2
RQSTD AV 999178										
RQSTD AV 999179										
RQSTD AV 999180										
RQSTD AV 999181										
RQSTD AV 999182		386	14		94	1	4	168	39	2
RQSTD AV 999183		1,024	55	3	218	10	7	487	61	16
RQSTD AV 999184										
RQSTD AV 999185										
RQSTD AV 999186		323	22	3	87	4	2	130	28	7
RQSTD AV 999187		36	5		8			20	1	

SAN DIEGO COUNTY - PRIMARY ELECTION
JUNE 7, 1988

PRESIDENTIAL PREFERENCE - COUNTYWIDE (BEGIN)

	DEMOCRATIC					REPUBLICAN				
	REGVTRS	BLTS CAST	JACKSON	LAROUCHE	DUKAKIS	GORE	SIMDN	BUSH	DDLE	RDBERTSDN
RQSTD AV 999188										
RQSTD AV 999189										
RQSTD AV 999190		1,782	153	5	614	30	14	608	103	27
RQSTD AV 999191										
RQSTD AV 999192		627	25	4	99	1D	4	332	48	17
RQSTD AV 999193		205	17	1	54	2	1	89	10	3
RQSTD AV 999194										
RQSTD AV 999195		1,366	77	13	382	19	8	568	78	31
RQSTD AV 999196		24	1		6			9	3	3
RQSTD AV 999197										
RQSTD AV 999198		395	37	3	76	2	4	175	35	8
RQSTD AV 999199		163	14		46	1	1	59	21	2
RQSTD AV 99920D		498	50	3	126	3	3	192	29	9
RQSTD AV 9992D1										
RQSTD AV 9992D2										
RQSTD AV 9992D3										
RQSTD AV 9992D4		2,557	86	7	646	9	8	1,123	10D	31
RQSTD AV 9992D5		1						1		
RQSTD AV 999206		10			2			7		
TOTAL	1101285	480,710	58,761	1,745	130,555	4,634	3,147	179,697	26,965	7,909
POLLS	1087623	429,443	54,774	1,563	117,540	4,D32	2,833	158,249	23,883	7,04D
DECLARED AV	13,662	5,504	433	15	1,158	67	39	2,424	336	127
REQUESTED AV		45,763	3,554	167	11,857	535	275	19,D24	2,746	742
41ST CONGRESSIONAL	365,486	164,482	18,457	487	46,617	1,612	1,149	60,D26	10,055	2,252
43RD CONGRESSIONAL	239,896	113,044	8,689	318	26,468	898	556	50,293	6,925	2,242
44TH CONGRESSIONAL	233,511	89,594	22,518	454	27,290	917	659	21,747	3,347	1,172
45TH CONGRESSIONAL	262,392	113,59D	9,097	486	30,180	1,207	783	47,631	6,638	2,243
37TH STATE SENATE	34,512	19,1D9	1,237	61	3,640	173	78	9,54D	1,367	410
38TH STATE SENATE	428,921	195,035	17,520	526	49,365	1,651	1,190	80,55D	11,72D	3,222
39TH STATE SENATE	365,D61	161,691	15,82D	644	45,6D3	1,726	1,098	62,5D7	9,75D	2,856
40TH STATE SENATE	272,791	104,875	24,184	514	31,947	1,D84	781	27,1D0	4,128	1,421
74TH STATE ASSEMBLY	163,462	76,256	5,740	212	17,875	622	349	34,318	4,839	1,545
75TH STATE ASSEMBLY	208,697	95,391	9,493	252	23,41D	888	672	39,D47	6,D58	1,357
76TH STATE ASSEMBLY	159,161	73,686	5,438	244	17,993	650	435	32,695	4,134	1,359
77TH STATE ASSEMBLY	174,238	76,765	6,295	339	22,217	828	509	30,361	4,759	1,457

SAN DIEGO COUNTY - PRIMARY ELECTION
JUNE 7, 1988

PRESIDENTIAL PREFERENCE - COUNTYWIDE (BEGIN)

	DEMOCRATIC						REPUBLICAN			
	BRUCE VARNEY	JACKSON	CHACK O'NEAL	LARRY HUCH	DUKAKIS	GORE	SIMON BUSH	ROBERT DOLE	ROBERTSON
78TH STATE ASSEMBLY	178,676	74,979	11,201	257	24,092	770	537	22,308	4,037	1,102
79TH STATE ASSEMBLY	126,709	50,118	16,392	247	13,162	433	354	10,629	1,614	639
80TH STATE ASSEMBLY	90,342	33,515	4,202	194	11,806	443	291	10,339	1,524	450
SAN DIEGO JUDICIAL	518,737	225,719	36,427	756	62,260	2,122	1,539	75,241	12,223	3,025
SOUTH BAY JUDICIAL	120,707	47,175	5,305	237	15,045	558	372	16,544	2,346	649
1ST SUPERVISORIAL	161,669	64,368	7,931	313	19,629	744	487	22,523	3,333	876
2ND SUPERVISORIAL	226,124	96,156	8,387	444	27,018	1,056	676	38,165	5,630	2,043
3RD SUPERVISORIAL	267,106	122,562	11,943	338	32,855	1,161	853	47,933	7,648	1,674
4TH SUPERVISORIAL	214,242	88,281	22,282	338	25,483	821	606	22,023	3,737	1,138
5TH SUPERVISORIAL	232,144	109,343	8,218	312	25,570	852	525	49,053	6,617	2,178
CITY OF CARLSBAD	31,561	14,586	1,125	39	3,556	105	74	6,257	975	223
CITY OF CHULA VISTA	54,677	22,331	2,322	105	7,648	288	192	7,670	1,139	331
CITY OF CORONADO	10,182	5,691	299	21	1,019	46	31	3,012	366	82
CITY OF DEL MAR	4,358	1,772	287	4	456	13	12	613	112	16
CITY OF EL CAJON	37,249	14,958	1,153	76	4,434	167	92	5,884	870	383
CITY OF ENCINITAS	28,792	12,084	1,649	31	3,061	104	97	4,268	794	222
CITY OF ESCONDIDO	41,954	20,994	1,284	65	4,878	118	94	9,520	1,070	409
CITY OF IMPERIAL BCH	8,885	2,955	292	16	949	35	25	966	144	48
CITY OF LA MESA	30,667	14,050	1,287	70	4,155	168	103	5,430	853	255
CITY OF LEMON GROVE	11,071	5,016	573	22	1,810	49	26	1,544	242	91
CITY OF NATIONAL CIT	14,866	5,080	840	37	2,009	68	42	1,209	169	54
CITY OF OCEANSIDE	46,304	20,236	1,754	57	5,591	179	90	8,167	1,129	453
CITY OF POWAY	21,138	8,984	709	28	2,103	83	54	3,830	602	151
CITY OF SAN DIEGO	521,328	224,020	36,924	774	62,605	2,113	1,545	73,415	11,917	2,952
S.D. 1ST COUNCIL	89,443	42,604	3,803	75	10,073	358	276	18,519	2,619	515
S.D. 2ND COUNCIL	47,991	22,103	2,871	70	6,109	237	159	8,018	1,377	300
S.D. 3RD COUNCIL	66,624	27,138	6,152	105	8,493	278	178	6,650	1,167	363
S.D. 4TH COUNCIL	53,173	19,858	10,523	112	3,661	119	132	2,446	335	181
S.D. 5TH COUNCIL	68,156	28,742	3,371	84	8,444	256	193	9,947	1,610	499
S.D. 6TH COUNCIL	71,815	31,431	3,363	127	9,583	348	246	10,680	1,950	442
S.D. 7TH COUNCIL	68,576	31,347	2,902	106	9,504	327	197	11,728	1,981	432
S.D. 8TH COUNCIL	55,550	20,797	3,939	95	6,738	190	164	5,427	878	220
CITY OF SAN MARCOS	12,473	5,939	390	18	1,566	36	28	2,601	337	112
CITY OF SANTEE	24,397	9,580	668	57	2,789	111	68	3,763	563	211
CITY OF SOLANA BEACH	8,282	4,437	410	6	947	62	35	1,930	281	56
CITY OF VISTA	23,725	9,762	802	28	2,385	85	49	4,326	560	215
1ST COUNTY BD OF ED	217,346	96,717	13,357	308	28,077	998	711	32,524	5,573	1,251
2ND COUNTY BD OF ED	175,561	67,791	15,747	341	18,987	690	505	19,353	2,736	855

SAN DIEGO COUNTY - PRIMARY ELECTION
JUNE 7, 1988

PRESIDENTIAL PREFERENCE - COUNTYWIDE (BEGIN)

	DEMOCRATIC					REPUBLICAN				
	REGVTRS	BLTS CAST	JACKSON	LAROUCHE	DUKAKIS	GORE	SIMON	BUSH	DOLE	ROBERTSON
4TH COUNTY BD OF ED	240,842	111,009	7,858	376	27,717	963	617	48,902	6,564	2,094
S.D CITY UNIF SCHDOL	448,567	193,539	33,840	687	55,010	1,850	1,354	60,871	10,255	2,576
S.D. CITY SCHOOL - A	105,266	47,740	5,174	144	13,637	475	368	17,340	2,978	624
S.D. CITY SCHOOL - B	93,988	43,005	4,085	131	12,211	423	285	16,319	2,680	662
S.D. CITY SCHOOL - C	86,579	38,369	5,178	131	11,144	398	268	13,187	2,288	533
S.O. CITY SCHOOL - D	89,661	36,202	6,831	129	11,700	353	241	9,621	1,684	443
S.O. CITY SCHOOL - E	73,073	28,223	12,572	152	6,318	201	192	4,404	625	314
CARLSBAD UNIF SCHOOL	23,251	11,179	904	35	2,739	78	54	4,745	717	193
BONSALL C.S.D REORG	3,818	2,188	127	6	433	15	14	1,086	152	53
FALLBROOK REORG	13,159	8,889	456	27	1,588	71	30	4,441	691	183
LEHNER AVE ANNEX	215	174	5	1	35	3	1	91	4	4
SANTEE REHAB DISTRIC	23,820	9,399	659	56	2,742	111	66	3,687	550	207

PRESIDENTIAL PREFERENCE - COUNTYWIDE (END)

			AMERICAN INDEPENDENT	PEACE & FREEDOM						
	REG VTRS	BLTS - CAST -	GRITZ	GRIFFIN -	KENOYER	HOLMES	HAMBURG	FULANI	LEWIN	ISAACSON
RANCHO BERNAR 105000	855	534		1						
RANCHO BERNAR 105D20	662	286								
RANCHD BERNAR 105040	830	522								
RANCHO BERNAR 105050	455	207	1							
RANCHO BERNAR 105100	549	225								
RANCHO BERNAR 105110	533	284								
RANCHO BERNAR 105120	884	488								
RANCHD BERNAR 105200	501	261		2						
RANCHO BERNAR 105390	1,006	507								
RANCHO BERNAR 105410	983	415								
RANCHO BERNAR 105420	767	394								
RANCHO BERNAR 105430	629	266		1						
RANCHO BERNAR 105450	351	246								
RANCHO BERNAR 105500	750	442								
RANCHO BERNAR 105600	544	343								
RANCHO BERNAR 105700	362	174								
RANCHO BERNAR 105800	856	469								
RANCHO BERNAR 105910	369	193								
RANCHO BERNAR 106000	745	404								
RANCHO BERNAR 106100	352	206								
RANCHO BERNAR 106120	949	392								
RANCHO BERNAR 106200	414	250		1						
RANCHO BERNAR 106400	706	274								
RANCHO BERNAR 106420	668	305								
RANCHO BERNAR 106430	1,021	391		1						
RANCHO BERNAR 106440	695	265	1							
RANCHO BERNAR 106480	600	213		1						
RANCHO BERNAR 106500	604	266								
RANCHO BERNAR 106520	588	238								
RHO PENASQUIT 11000D	612	228								
RHO PENASQUIT 110010	795	309								
RHO PENASQUIT 110020	1,075	375								
RHO PENASQUIT 110050	836	245								
RHO PENASQUIT 110100	861	393								
RHO PENASQUIT 110120	843	325	1							
RHO PENASQUIT 110200	728	329								
RHO PENASQUIT 11D310	780	201								

PRESIDENTIAL PREFERENCE - COUNTYWIDE (END)

	REGVTRS	BLTS CAST	AMERICAN INDEPENDENT GRITZ	PEACE & FREEDOM GRIFFIN	KENOYER	HOLMES	HAMBURG	FULANI	LEWIN	ISAACSON
RHO PENASQUIT 110360	429	158								
RHO PENASQUIT 110370	760	257	1							
RHO PENASQUIT 110380	894	301		1						
RHD PENASQUIT 110420	482	207								
RHO PENASQUIT 110430	868	333		3						
RHO PENASQUIT 110450	805	286	1							
RHO PENASQUIT 110510	584	251	1							
RHD PENASQUIT 110520	667	288								
RHO PENASQUIT 110550	985	399	2							
RHD PENASQUIT 110570	494	228		1						
RHO PENASQUIT 110690	1,124	497								
RHO PENASQUIT 110700	959	391								
RHO PENASQUIT 110720	937	390								
RHO PENASQUIT 110730	619	190								
RHO PENASQUIT 110770	888	350								
DEL MAR HEIGH 115070	493	190								
OEL MAR HEIGH 115090	564	219								
OEL MAR HEIGH 115100	716	267								
DEL MAR HEIGH 11513D	655	320		1						
DEL MAR HEIGH 115150	799	267								
DEL MAR HEIGH 115170	1,010	299	1							
DEL MAR HEIGH 115180	986	374								
DEL MAR HEIGH 115200	823	362								
DEL MAR HEIGH 115220	705	318		3						
DEL MAR HEIGH 115230	622	309								
DEL MAR HEIGH 11525D	603	249								
DEL MAR HEIGH 115300	695	268								
OEL MAR HEIGH 115310	561	249								
UNIVERSITY-N. 120000	755	404						3		1
UNIVERSITY-N. 120020	988	365	1	1						
UNIVERSITY-N. 120030	644	227								
UNIVERSITY-N. 120040	1,368	411	2				1	1		
UNIVERSITY-N. 120080	697	169								1
UNIVERSITY-N. 12009D	921	365								
UNIVERSITY-N. 120110	726	293								
UNIVERSITY-N. 120120	611	205								
UNIVERSITY-N. 120140	992	312	1							

PRESIDENTIAL PREFERENCE - COUNTYWIDE (END)

				AMERICAN INDEPENDENT	PEACE & FREEDOM						
		REG VTRS	BLTS CAST	GRITZ	GRIFFIN	KENOYER	HOLMES	HAMBURG	FULANI	LEWIN	ISAACSON
UNIVERSITY-N.	120150	951	345								
UNIVERSITY-N.	120160	496	196								
UNIVERSITY-N.	120190	770	257		2						
UNIVERSITY-N.	120200	1,000	368		2						
UNIVERSITY-N.	120220	990	306	1	3						
UNIVERSITY-N.	120240	791	368						1		
LA JOLLA	125000	437	214	1		1					
LA JOLLA	125050	625	229								
LA JOLLA	125150	404	171								
LA JOLLA	125260	539	198								
LA JOLLA	125300	497	228								
LA JOLLA	125400	408	143								
LA JOLLA	125450	587	289								
LA JOLLA	125550	793	296	1				1			
LA JOLLA	125600	849	303		1						
LA JOLLA	125750	595	260		1						
LA JOLLA	125800	305	131		1						
LA JOLLA	125850	854	419								
LA JOLLA	126050	787	337	2							
LA JOLLA	126250	780	367								
LA JOLLA	126350	818	395								
LA JOLLA	126550	218	116								
LA JOLLA	126560	601	269								
LA JOLLA	126650	756	306								
LA JOLLA	126750	600	283								
LA JOLLA	127000	387	164								
LA JOLLA	127010	585	249								
LA JOLLA	127050	791	372								
LA JOLLA	127200	501	255								
LA JOLLA	127210	679	334		1						
LA JOLLA	127250	592	269								
LA JOLLA	127270	597	222		1						
LA JOLLA	127300	471	238								
LA JOLLA	127310	347	157								
LA JOLLA	127400	438	194					1			
LA JOLLA	127410	867	363								
LA JOLLA	127540	251	132								

SAN DIEGO COUNTY - PRIMARY ELECTION
JUNE 7, 1988

PRESIDENTIAL PREFERENCE - COUNTYWIDE (END)

				AMERICAN INDEPENDENT	PEACE & FREEDOM							
		REGISTERED VOTERS	BLANK - CAST - ZIP	GRACE - CARTER	GRACE - KENNEDY	HOLMES	HAMBURG	FULANI	ISAAC - WILSON			
LA JOLLA	127550	368	154	1								
LA JOLLA	127600	681	357					1				
LA JOLLA	127700	537	238									
MIRA MESA	130010	972	281		1							
MIRA MESA	130100	882	272	1	2	1						
MIRA MESA	130200	549	200	1	1							
MIRA MESA	130210	904	336									
MIRA MESA	130220	503	218		1							
MIRA MESA	13023D	844	265		1							
MIRA MESA	130240	825	270									
MIRA MESA	130260	620	181	1	2							
MIRA MESA	130300	767	261									
MIRA MESA	130310	641	211	1		1	1					
MIRA MESA	130330	645	257		2							
MIRA MESA	130350	808	276	1	4	2						
MIRA MESA	130370	735	275		1							
MIRA MESA	130380	533	218									
MIRA MESA	130400	728	281	1								
MIRA MESA	130410	868	310	1	1							
MIRA MESA	130420	643	245	1								
MIRA MESA	130430	848	313	1	2							
MIRA MESA	130470	863	371	1								1
MIRA MESA	130480	601	236									
MIRA MESA	130500	715	269									
MIRA MESA	130510	923	321	2								
MIRA MESA	130530	924	333	1	2							
MIRA MESA	130610	943	312		1		1					
MIRA MESA	130700	636	256	1	2							
MIRA MESA	130710	716	234					1				1
MIRA MESA	130800	833	326	1	1			1				1
MIRA MESA	130820	400	244									
MIRA MESA	130830	436	182	1								
MIRA MESA	130840	685	230									
MIRA MESA	130850	696	194					1				
POMERADO	135010	478	232									
POMERADO	135020	686	357									
POMERADO	135030	724	326		1							

SAN DIEGO COUNTY - PRIMARY ELECTION
JUNE 7, 1988

PRESIOENTIAL PREFERENCE - COUNTYWIDE (END)

			AMERICAN INDEPENDENT	PEACE & FREEDOM								
		REGISTERED VOTERS	BLANK - STRAIGHT - GRAZIANI	GRACE - KENNEDY - FINNEY - ERNST	HOLMES	HAMBURG	FULLAN	LEWIS - WISDOM	ISAAC - SAND			
POMERADD	135040	591	254	1								
POMERADO	135050	543	163									
POMERADO	135060	581	235									
PDMERADO	135D70	797	372									
POMERADO	135080	584	272		1							
POMERADO	135200	922	419									
POMERADO	135210	586	29D	1			1					
POMERADO	135230	778	364									
POMERADO	135240	485	225									
POMERADO	13542D	731	347									
UNIVERSITY-S.	145000	491	213	1								
UNIVERSITY-S.	145010	451	199									
UNIVERSITY-S.	145100	807	431	2			1					
UNIVERSITY-S.	145200	511	203				1					
UNIVERSITY-S.	145500	465	216	1								
UNIVERSITY-S.	145600	514	245									
UNIVERSITY-S.	145700	491	248									
UNIVERSITY-S.	145800	612	294	2			1					
UNIVERSITY-S.	145810	456	192									
UNIVERSITY-S.	145900	800	406									
UNIVERSITY-S.	146000	553	281									
UNIVERSITY-S.	146100	473	245									
UNIVERSITY-S.	146200	528	238	1								
UNIVERSITY-S.	146400	546	283									
UNIVERSITY-S.	146600	625	334	1								
UNIVERSITY-S.	146800	535	247	1								
UNIVERSITY-S.	147000	720	361	1								
UNIVERSITY-S.	147200	672	338	1								
CLAIREMONT-N.	150100	693	237				1					
CLAIREMONT-N.	150110	839	3D6									
CLAIREMONT-N.	150200	815	355									
CLAIREMONT-N.	150410	574	299	1								
CLAIREMONT-N.	150600	880	385									
CLAIREMONT-N.	150620	628	271	1								
CLAIREMONT-N.	151200	544	277	1	1							
CLAIREMONT-N.	151400	690	301				1					
CLAIREMONT-N.	151410	932	412			1						

SAN OIEGO COUNTY - PRIMARY ELECTION
JUNE 7, 1988

PRESIOENTIAL PREFERENCE - COUNTYWIOE (END)

	REG VTRS	BLTS CAST	AMERICAN INDEPENDENT GRITZ	PEACE & FREEOOM GRIFFIN	KENOYER	HOLMES	HAMBURG	FULANI	LEWIN	ISAACSON
CLAIREMONT-N. 151800	65D	293	1							
CLAIREMONT-N. 15200D	966	315								
CLAIREMONT-N. 152200	930	312	1	1				1		1
CLAIREMONT-N. 152600	487	204								
CLAIREMONT-N. 152800	454	228								
CLAIREMONT-N. 153000	865	295		1						
CLAIREMDNT-N. 153400	601	294	1							
CLAIREMONT-N. 1536D0	620	245								
CLAIREMONT-N. 153800	567	254								
CLAIREMONT-N. 154200	669	264		1						
CLAIREMDNT-N. 154800	499	236								
CLAIREMONT-N. 155000	918	425	2	1						
CLAIREMONT-N. 155400	455	250						1		
CLAIREMONT-N. 155500	492	240		1						
CLAIREMONT-E. 160000	590	324		1						1
CLAIREMONT-E. 160200	634	278								
CLAIREMONT-E. 160300	814	370	1	1						
CLAIREMONT-E. 160310	869	361		1						
CLAIREMONT-E. 16D400	894	398								
CLAIREMONT-E. 160510	618	271								
CLAIREMONT-E. 16070D	885	382		1						
CLAIREMONT-E. 160800	597	220	2	2			1	1		
CLAIREMONT-E. 160810	641	246		1				1		
CLAIREMONT-E. 160900	761	309	1	1						
CLAIREMONT-E. 1610D0	495	214		1						
CLAIREMONT-E. 161100	573	218		1						
CLAIREMONT-E. 161110	623	144		2					1	
CLAIREMONT-E. 161130	489	186								
CLAIREMONT-E. 161200	617	180		1						
CLAIREMONT-E. 161210	668	244		1				1		
CLAIREMONT-E. 161220	662	2D7		1						1
CLAIREMDNT-E. 161300	1,016	374	1							
CLAIREMONT-E. 161400	475	187	2							
CLAIREMONT-E. 161500	329	111								
CLAIREMONT-E. 161510	548	227		2						
CLAIREMONT-E. 161600	813	329		2						
CLAIREMONT-E. 161700	672	3D5	1		1					

PRESIDENTIAL PREFERENCE - COUNTYWIDE (END)

				AMERICAN INDEPENDENT	PEACE & FREEDOM						
		REGISTERED VOTERS	BLANK BALLOTS CAST	CHRISTIAN ISTIZ	GRACE KENOYER	HOLMES	HAMBURG	FULLAN	LEWIN	ISAACSON
CLAIREMONT-E.	16190D	612	278							
CLAIREMONT-E.	162100	765	309	1						
CLAIREMONT-E.	162200	703	243	1	2					
CLAIREMONT-E.	162500	612	202					1		
CLAIREMONT-E.	162510	591	228		1					
CLAIREMONT-E.	162600	598	227							
CLAIREMONT-E.	162700	580	248							
CLAIREMONT-E.	163000	653	317	1	1					
CLAIREMONT-E.	163100	565	272							
CLAIREMONT-E.	163110	688	323		1					
CLAIREMONT-E.	163200	525	243		1					
CLAIREMONT-E.	163300	612	335	1						
CLAIREMONT-E.	163500	995	415							
MONTGOMERY	165000	300	101							
MONTGOMERY	165050	475	223							
TIERRASANTA	171000	713	152							
TIERRASANTA	171010	936	187							
TIERRASANTA	171040	854	354							
TIERRASANTA	171060	1,022	391							
TIERRASANTA	171100	1,056	442							
TIERRASANTA	171110	542	240							
TIERRASANTA	171130	643	310						1	
TIERRASANTA	171140	595	309							
TIERRASANTA	171150	530	201							
TIERRASANTA	171160	705	310							
TIERRASANTA	171180	399	182							
TIERRASANTA	171220	790	351							
TIERRASANTA	171500	563	263		1					
TIERRASANTA	171510	538	144					1		
TIERRASANTA	171520	542	268							
TIERRASANTA	171540	711	303							
SAN CARLOS	17510D	630	294							
SAN CARLOS	175110	548	262	1						
SAN CARLOS	175120	689	302	1						
SAN CARLOS	175160	479	235							
SAN CARLOS	175200	464	223		1					
SAN CARLOS	175250	724	316		2					

PRESIDENTIAL PREFERENCE - COUNTYWIDE (END)

			AMERICAN INDEPENDENT		PEACE & FREEDOM											
		REGISTERS	BLTS	CASTS	GRITZ	GRIFFIN	KENDYER	HOLMES	HAMBURG	FULANI	LEWIN	ISAACSDN
SAN CARLOS	175300	625	284									
SAN CARLOS	175400	696	260									
SAN CARLOS	175410	522	164			1						
SAN CARLOS	175600	452	219			2						
SAN CARLOS	176000	907	393		2	2						
SAN CARLOS	176100	569	266			1						
SAN CARLOS	176110	706	325									
SAN CARLOS	176400	587	272			2						
SAN CARLOS	176500	640	279		1	2				2		
SAN CARLDS	176510	893	385			1						
SAN CARLOS	176700	648	314		1	2						
SAN CARLOS	176800	913	431									
SAN CARLOS	177300	534	290									
SAN CARLOS	177310	775	360									
SAN CARLOS	177400	626	334									
SAN CARLOS	177500	546	308									
NAVAJO	180100	540	314		2							
NAVAJO	180400	721	357									
NAVAJO	180600	566	291									
NAVAJO	180700	658	328									
NAVAJO	180800	670	360									
NAVAJO	180900	524	278									
NAVAJO	180910	639	297									
NAVAJO	180920	476	253			2					1	
NAVAJO	181010	427	213									
NAVAJO	181030	563	267		1							
NAVAJO	181040	888	369		1	2						
NAVAJO	181100	561	270									
NAVAJO	181200	880	450									
NAVAJO	181210	664	297			1						
NAVAJO	181300	535	271		1							
NAVAJO	181600	482	233									
NAVAJO	181700	488	268									
NAVAJO	181710	602	155									
NAVAJO	181800	548	286									
NAVAJO	182000	706	370		1							
NAVAJO	182300	785	399		1	1						

PRESIDENTIAL PREFERENCE - COUNTYWIDE (END)

				AMERICAN INDEPENDENT	PEACE & FREEDOM						
		REG VTRS	BLTS CAST	GRITZ	GRIFFIN	KENOYER	HOLMES	HAMBURG	FULANI	LEWIN	ISAACSON
NAVAJO	182310	847	351		1						
NAVAJO	182600	557	258		2						
NAVAJO	183100	841	403	1							
NAVAJO	183300	480	265								
NAVAJO	183700	882	438		2	1	1				
NAVAJO	183900	540	284								
NAVAJO	184100	607	356		1						
NAVAJO	184400	846	349								
NAVAJO	184500	810	407		1						
NAVAJO	184800	958	408	1							
NAVAJO	185320	680	265	1	1						
NAVAJO	185330	655	206		2						
NAVAJO	185340	639	172	1	2						
NAVAJO	185350	623	222		1						
SERRA MESA	190200	481	235	1	1						
SERRA MESA	190400	577	266		1						
SERRA MESA	190500	855	348	1	3						
SERRA MESA	190510	809	250	1	1						
SERRA MESA	190800	709	319								
SERRA MESA	191100	497	226		2						
SERRA MESA	191300	808	334		2						
SERRA MESA	191500	696	313	1							
SERRA MESA	191700	418	194	1	1						
SERRA MESA	192200	1,023	462								
SERRA MESA	192600	951	289	1	3	1					1
SERRA MESA	192900	666	334				1				
SERRA MESA	192910	643	317								
SERRA MESA	193000	576	260								
MISSION VALLE	195030	780	284		1						
MISSION VALLE	195050	952	281	1	1						
LINDA VISTA	200000	490	157	1							
LINDA VISTA	200100	712	243		1						
LINDA VISTA	200200	485	241								
LINDA VISTA	200500	566	240	1							
LINDA VISTA	200700	579	258	1							
LINDA VISTA	200800	532	187								1
LINDA VISTA	201000	695	187				1				1

SAN DIEGO COUNTY - PRIMARY ELECTION
JUNE 7, 1988

PRESIDENTIAL PREFERENCE - COUNTYWIDE (END)

			AMERICAN INDEPENDENT	PEACE & FREEDOM						
		BLANK VOTES	CRAIG STITZ	GUY FRIEND	KEN HOLMES	HAMBURGER	FULLER	LEWIS ISAACSON		
LINDA VISTA	201100	960	314	2						
LINDA VISTA	201210	507	138	1						
LINDA VISTA	201300	723	270				1			
LINDA VISTA	201310	598	196							
LINDA VISTA	201500	715	291		1					
LINDA VISTA	201700	794	335							
LINDA VISTA	201920	499	178							
LINDA VISTA	201950	838	318							
LINDA VISTA	202200	1,017	338	4						
LINDA VISTA	202700	636	298	1						
CLAIREMONT-S.	210100	624	190							
CLAIREMONT-S.	210190	1,046	204							
CLAIREMONT-S.	210210	728	318							
CLAIREMONT-S.	210500	601	269							
CLAIREMONT-S.	210700	567	261							
CLAIREMONT-S.	211000	910	473							
CLAIREMONT-S.	211010	695	362							
CLAIREMONT-S.	211400	741	326	1						
CLAIREMONT-S.	211800	631	265	1			1			
CLAIREMONT-S.	211810	640	313							
CLAIREMONT-S.	212000	1,024	504	1						
CLAIREMONT-S.	212500	869	368							
CLAIREMONT-S.	212700	463	171							
CLAIREMONT-S.	213000	491	227							
CLAIREMONT-S.	213010	894	391					1		
CLAIREMONT-S.	213100	739	331	1						
CLAIREMONT-S.	213300	560	228							
CLAIREMONT-S.	213700	774	284	3						
CLAIREMONT-S.	213900	602	220	1						
CLAIREMONT-S.	214300	987	456	1						
PACIFIC BEACH	220000	671	186							
PACIFIC BEACH	220200	627	193							
PACIFIC BEACH	220300	341	173							
PACIFIC BEACH	220310	721	338	1						
PACIFIC BEACH	220400	441	217	1						
PACIFIC BEACH	220500	425	222			1				
PACIFIC BEACH	220510	535	256							

SAN DIEGO COUNTY - PRIMARY ELECTION
JUNE 7, 1988

PRESIDENTIAL PREFERENCE - COUNTYWIDE (ENO)

			AMERICAN INDEPENDENT	PEACE & FREEDOM					
		VOTERS	BLAISDELL	GRACE-INFLATION	KENYON	HOLMES	HAMBURG	FULANI	LEWIS-ISAACSON
PACIFIC BEACH	220800	580	281						
PACIFIC BEACH	221100	635	169						
PACIFIC BEACH	221200	741	237						
PACIFIC BEACH	221400	1,024	310		4			1	
PACIFIC BEACH	221600	582	256	1					
PACIFIC BEACH	221800	877	411					2	
PACIFIC BEACH	221900	869	362	1	3				
PACIFIC BEACH	222000	595	196					1	
PACIFIC BEACH	222020	638	206						
PACIFIC BEACH	222200	596	195		1				
PACIFIC BEACH	222210	928	283		2			1	
PACIFIC BEACH	222400	675	231						
PACIFIC BEACH	222700	788	395						
PACIFIC BEACH	223100	591	180						1
PACIFIC BEACH	223110	557	179		1				
PACIFIC BEACH	223200	497	191						
PACIFIC BEACH	223400	963	327	1	1			1	
PACIFIC BEACH	223500	718	175	1	1				
PACIFIC BEACH	223700	803	270					1	
PACIFIC BEACH	224510	770	241						
PACIFIC BEACH	224600	819	269		2			1	
PACIFIC BEACH	224800	520	184	1					
PACIFIC BEACH	224810	653	227						
PACIFIC BEACH	225300	797	270						
PACIFIC BEACH	225320	587	212			1			
PACIFIC BEACH	225400	980	361	1					
PACIFIC BEACH	225600	779	305		1				
PACIFIC BEACH	225710	876	339						
PACIFIC BEACH	225900	666	210		1	1			
PACIFIC BEACH	226100	867	387						
MISSION BAY	230000	492	160						
MISSION BAY	230020	277	63						
MISSION BAY	230210	1,138	333		1				
MISSION BAY	230500	875	218						
MISSION BAY	230900	687	333		1				
MISSION BAY	231200	398	158	1					
MISSION BAY	231300	512	198					2	

PRESIDENTIAL PREFERENCE - COUNTYWIDE (END)

				AMERICAN INDEPENDENT	PEACE & FREEDOM						
		REG VTRS	BALLOTS CAST	GRITZ	GRIFFIN	KENOYER	HOLMES	HAMBURG	FULANI	LEWIN	ISAACSON
OCEAN BEACH	235000	474	114	1							
OCEAN BEACH	235300	925	261	1							
OCEAN BEACH	235500	941	329		2				1		1
OCEAN BEACH	235520	931	332	1	1						
OCEAN BEACH	236300	987	299								
OCEAN BEACH	236310	723	250							1	
OCEAN BEACH	236400	704	321								
OCEAN BEACH	236910	716	187	1	1						
OCEAN BEACH	236930	788	231	1	1				1		
OCEAN BEACH	237100	720	207		1						
OCEAN BEACH	237200	862	337		2						
OCEAN BEACH	237400	576	269	1	1						
OCEAN BEACH	237610	612	307		2						
OCEAN BEACH	237700	973	483								
OCEAN BEACH	238300	483	167								
OCEAN BEACH	238800	877	243	2	1						
MIDWAY-OLD TO	240000	191	89	1	1						
MIDWAY-OLD TO	240010	246	141								
MIDWAY-OLD TO	240100	812	246	1							
MIDWAY-OLD TO	240110	981	317	2	2						1
MIDWAY-OLD TO	240210	537	176								
MIDWAY-OLD TO	240400	390	124								
MIDWAY-OLD TO	240500	822	277								
MIDWAY-OLD TO	245000	667	306	1	1						
MIDWAY-OLD TO	245200	858	327								
MISSION HILLS	250000	855	434								
MISSION HILLS	250600	903	345		2						
MISSION HILLS	250700	406	233								
MISSION HILLS	250800	508	257								
MISSION HILLS	251000	508	249		1						
MISSION HILLS	251200	465	199		1						
MISSION HILLS	251300	609	284	1							1
MISSION HILLS	251600	644	303	1							
MISSION HILLS	251610	577	213								
MISSION HILLS	251910	859	443								
HILLCREST	255000	921	332	2	1						
HILLCREST	255100	929	416								

SAN DIEGO COUNTY - PRIMARY ELECTION
JUNE 7, 1988

PRESIDENTIAL PREFERENCE - COUNTYWIDE (END)

			AMERICAN INDEPENDENT	PEACE & FREEDOM							
		REGISTERED VOTERS	BLAIR CASTIGLIA - GRIZZ	GRIFFIN - KEYES	HDLMES	HAMBURG	FULANI	LEWIN	ISAACSON		
HILLCREST	255210	690	337								
HILLCREST	255300	643	237								
HILLCREST	255900	994	375	3							
HILLCREST	256210	736	330					2		1	
HILLCREST	256700	617	322	1							
HILLCREST	256800	423	191	2							
HILLCREST	257000	590	254	2							
HILLCREST	257100	570	223	1							
HILLCREST	257200	1,035	429	1						2	
HILLCREST	257500	537	247	1							
HILLCREST	257600	598	259								
HILLCREST	258100	757	307					1			
HILLCREST	258200	661	245	1							
NORTH PARK	260200	798	249								
NORTH PARK	260210	526	243								
NORTH PARK	260600	980	371	2				1			
NORTH PARK	260610	1,088	351								
NORTH PARK	260800	759	349	1							
NORTH PARK	261200	366	194								
NORTH PARK	261210	795	336	1							
NORTH PARK	261400	734	300	1				1		1	
NORTH PARK	261600	804	286	1	1						
NORTH PARK	262200	622	226	1	1					1	
NORTH PARK	262400	645	233								
NORTH PARK	262600	920	365								
NORTH PARK	263000	763	255	1							
NORTH PARK	263200	912	305							1	
NORTH PARK	263400	576	184								
NORTH PARK	263600	626	216	2							
NORTH PARK	263800	607	214								
NORTH PARK	264000	432	181								
NORTH PARK	264200	955	378	1				1			
NORTH PARK	264600	660	290								
NORTH PARK	265000	581	211	1		1					
NORTH PARK	265200	1,053	372	2				1			
NORTH PARK	265600	889	369	1	1						
NORTH PARK	266000	513	172								

SAN DIEGO COUNTY - PRIMARY ELECTION
JUNE 7, 1988

PRESIDENTIAL PREFERENCE - COUNTYWIDE (END)

			AMERICAN INDEPENDENT	PEACE & FREEDOM						
		REGISTERED VOTERS	BLANK - STRAIGHT - GRAIN - CAST - IRTZ	GRACE - KEENAN - FINCH - OYER	HOLMES	HAMBURG	FULLAN	LEWIN	ISAACSON	
NORTH PARK	266100	623	210						1	
NORTH PARK	266200	996	401	1						
NORTH PARK	266300	545	209	1						
NORMAL HEIGHT	270000	518	269							
NORMAL HEIGHT	270100	513	169							
NORMAL HEIGHT	270110	503	196	1						
NORMAL HEIGHT	270400	667	208	1						
NORMAL HEIGHT	270500	719	264	2						
NORMAL HEIGHT	270700	598	186	1	1					
NORMAL HEIGHT	271100	686	193	1	1					
NORMAL HEIGHT	271200	965	403	1	2					
NORMAL HEIGHT	271800	412	210							
NORMAL HEIGHT	272000	612	287							
NORMAL HEIGHT	272210	530	169		1					
NORMAL HEIGHT	272500	1,185	297	1						
NORMAL HEIGHT	272700	1,012	308						1	
NORMAL HEIGHT	272900	671	206							
NORMAL HEIGHT	272910	661	211						1	
NORMAL HEIGHT	273500	954	325							
NORMAL HEIGHT	273900	943	254		1	1	1			
NORMAL HEIGHT	274200	1,095	439				1			
NORMAL HEIGHT	274300	488	277	2						
NORMAL HEIGHT	274400	447	280							
NORMAL HEIGHT	274800	491	268		1					
NORMAL HEIGHT	274810	223	109							
NORMAL HEIGHT	275100	426	239							
NORMAL HEIGHT	275200	751	391							
NORMAL HEIGHT	275900	429	117							
NORMAL HEIGHT	276100	948	272	3	1					
NORMAL HEIGHT	276400	660	169	1						
NORMAL HEIGHT	276600	605	339							
NORMAL HEIGHT	276700	1,010	311		1					
NORMAL HEIGHT	277200	400	206							
NORMAL HEIGHT	277600	565	306		1					
MONTEZUMA	280000	584	213		2					
MONTEZUMA	280100	839	407							
MONTEZUMA	280200	634	266							

SAN DIEGO COUNTY - PRIMARY ELECTION
JUNE 7, 1988

PRESIDENTIAL PREFERENCE - COUNTYWIDE (END)

			AMERICAN INDEPENDENT		PEACE & FREEDOM						
		REG VTRS	BLTS CAST	GRITZ	GRIFFIN	KENOYER	HOLMES	HAMBURG	FULANI	LEWIN	ISAACSON
MONTEZUMA	28D4DD	643	211	1							
MONTEZUMA	28D410	228	61								
MONTEZUMA	280500	750	361		1						
MONTEZUMA	280510	287	158								
MONTEZUMA	280800	985	451								
MONTEZUMA	281300	842	401	2							
MONTEZUMA	281500	652	118								
MONTEZUMA	281700	1,527	134		1						
MONTEZUMA	282400	828	292								
MONTEZUMA	282500	468	223								
MONTEZUMA	282600	1,709	149								
MONTEZUMA	2827D0	598	127								
MONTEZUMA	2830D0	652	168				1				
MONTEZUMA	283200	903	373	2					1		
MONTEZUMA	283700	529	226								
MONTEZUMA	283800	534	76								
MONTEZUMA	284000	717	276								
MONTEZUMA	284300	479	190								
ROLANDD REDWO	290010	1,052	269		3						
ROLANDD REDWD	290410	1,045	256		1						
ROLANDO REDWO	290600	815	232	2			1				
ROLANOO REDWD	291000	789	316								1
ROLANOO REOWO	291200	781	345	1	2						
ROLANOO REDWO	291600	489	211	1							
ROLANDO REDWO	291650	842	371		1						
ROLANDO REDWO	291800	652	361		1						
ROLANDO REOWO	292000	382	184								
ROLANDO REDWO	292200	538	195	1							
ROLANDO REDWO	292400	666	151	1							
ROLANDO REOWO	292800	460	107								
ROLANDO REDWO	293200	604	179		1						
ROLANDO REDWO	293400	605	153		2						
ROLANOO REDWO	293600	501	191								
ROLANOO REOWO	293800	698	296		1						
ROLANOO REDWO	293810	509	194	1	1						
ROLANOO REDWO	294200	918	231	1							
ROLANDO REDWO	29440D	806	378	3	1						

SAN DIEGO COUNTY - PRIMARY ELECTION
JUNE 7, 1988

PRESIDENTIAL PREFERENCE - COUNTYWIDE (END)

			AMERICAN INDEPENDENT		PEACE & FREEDOM						
		REG VTRS	BLTS CAST	GRITZ	GRIFFIN	KENOYER	HOLMES	HAMBURG	FULANI	LEWIN	ISAACSDN
RDLANDO REDWO	2948D0	935	313	1	2						
RDLANDD REDWO	295D10	454	193								
ROLANDO REDWO	2952D0	771	324		1						
RDLANDO REDWO	295800	248	90								
ROLANDO REDWD	296600	335	120	1							
ROLANDO REDWD	2968D0	779	334		1						
RDLANDO REDWO	297000	525	227		1						1
RDLANDD REDWD	297200	578	241								
ROLANDO REDWO	297300	634	306	1	1						
RDLANDO REDWO	297500	425	201								
ROLANDO REDWO	297600	382	159		1						
CITY HEIGHTS	3D0000	660	171	1	1						
CITY HEIGHTS	300200	741	163								
CITY HEIGHTS	300250	859	246						2		
CITY HEIGHTS	300410	479	151	1							
CITY HEIGHTS	30090D	717	223		1						
CITY HEIGHTS	3012D0	934	249	1	3						
CITY HEIGHTS	301300	1,196	283	1	1						
CITY HEIGHTS	301700	672	216								
CITY HEIGHTS	301900	991	310								
CITY HEIGHTS	302200	674	174								
CITY HEIGHTS	302600	657	231								
CITY HEIGHTS	302800	425	187								
CITY HEIGHTS	303200	850	358								
SOUTH PARK	305000	587	231								
SOUTH PARK	305200	658	319		1				1		
SOUTH PARK	305400	619	237		2						1
SOUTH PARK	305600	798	349		2						
SOUTH PARK	3060D0	501	252		1				1		1
SOUTH PARK	306200	957	425	1			2			2	
SOUTH PARK	30640D	406	195		1						
SOUTH PARK	306600	486	242	2							
SOUTH PARK	306800	421	154								
SOUTH PARK	307200	523	221								1
SOUTH PARK	3074D0	835	280								
SOUTH PARK	307600	685	198								
SOUTH PARK	307800	464	219		1						

SAN DIEGO COUNTY - PRIMARY ELECTION
JUNE 7, 1988

PRESIDENTIAL PREFERENCE - COUNTYWIDE (END)

			AMERICAN INDEPENDENT		PEACE & FREEDOM							
		REG VTRS	BLTS CAST	GRITZ	GRIFFIN	KENOYER	HOLMES	HAMBURG	FULANI	LEWIN	ISAACSON
SOUTH PARK	308000	1,195	443						1		
SOUTH PARK	3D86DD	710	297		1						
MIDDLETOWN	3150DD	647	250								
MIDDLETOWN	3151DD	803	318	2	2						
MIDDLETOWN	315200	837	363		2						
MIDDLETOWN	315300	825	257				1				
MIDDLETDWN	31531D	750	283	1	2						
MIDDLETOWN	3156D0	532	210								
MIDDLETOWN	3167DD	284	72								
MIDDLETOWN	31690D	583	208	1	1						
MIDDLETOWN	317000	667	280		2				1		1
LOMA PORTAL	325000	866	412								
LOMA PORTAL	3253D0	1,D09	497								
LOMA PORTAL	325310	976	463								
LOMA PORTAL	325510	824	318	1							
LOMA PORTAL	325800	628	199		1						
LOMA PORTAL	3263D0	815	386	1							
LOMA PORTAL	3269DD	573	213								
LOMA PORTAL	32691D	771	289		1						
LOMA PORTAL	3274DD	683	335								
LOMA PORTAL	3276DD	575	292						1		
LOMA PORTAL	327800	993	509		1						
LA PLAYA	3301DD	859	457								
LA PLAYA	3302DD	522	258								
LA PLAYA	33051D	495	240								
LA PLAYA	330700	625	335								
LA PLAYA	330900	965	405								
LA PLAYA	331300	598	304								
LA PLAYA	331500	558	281	1							
LA PLAYA	3316DD	919	456								
LA PLAYA	33190D	495	255	1	1						
LA PLAYA	3320D0	581	259								1
LA PLAYA	3322DD	778	311								
CENTRE CITY	3402DD	981	227	1			1				
CENTRE CITY	34D210	1,031	377								
CENTRE CITY	341DD0	82D	243	1							
CENTRE CITY	3412DD	422	153								

PRESIDENTIAL PREFERENCE - COUNTYWIDE (EN0)

				AMERICAN INDEPENDENT	PEACE & FREEDOM						
		REGISTERED VOTERS	BLANK - CAST	GRIFFIN - Z	GRACE - INFORMER	KEENEY - HOLMES	HAMBURG	FULLANI	LEWIN	ISAACSON
CENTRE CITY	341210	503	264	8						
CENTRE CITY	3416D0	981	265							1
CENTRE CITY	3420D0	435	83	1						
GOLDEN HILL	345000	719	178					1		
GOLDEN HILL	345400	740	264					1		
GOLDEN HILL	345600	439	162							1
GOLDEN HILL	345800	539	183	2	1					
GOLDEN HILL	3460D0	579	181							
GOLDEN HILL	346300	530	137							
GOLDEN HILL	346500	422	124							
S.E.SAN DIEGO	350D0D	906	239							
S.E.SAN DIEGO	350300	694	257							
S.E.SAN DIEGO	350500	945	314		1					
S.E.SAN DIEGO	350600	671	268		1					
S.E.SAN DIEGO	351000	1,013	317	1						
S.E.SAN DIEGO	351300	680	205		1					
S.E.SAN DIEGO	355000	852	262	1	1			3		
S.E.SAN DIEGO	355100	369	95							
S.E.SAN DIEGO	355210	983	271							
S.E.SAN DIEGO	355600	746	212							
S.E.SAN DIEGO	355800	449	163							
S.E.SAN DIEGO	356600	793	259						1	
S.E.SAN DIEGO	356900	1,012	344							
ENCANTO-E.	360000	507	212			1				
ENCANTO-E.	360100	900	351							
ENCANTO-E.	360300	921	218		1					
ENCANTO-E.	360500	581	208		1	1				
ENCANTO-E.	360520	762	266		1					
ENCANTO-E.	360580	878	277		1					
ENCANTO-E.	360700	775	336		1					
ENCANTO-E.	360800	738	296	1						
ENCANTO-E.	361000	524	157		1					
ENCANTO-E.	361100	376	162	1						
ENCANTO-E.	361200	786	307							
ENCANTO-E.	361500	223	80		1					
ENCANTO-E.	361600	1,027	251		2					
ENCANTO-E.	361700	398	112							

SAN DIEGO COUNTY - PRIMARY ELECTION
JUNE 7, 1988

PRESIDENTIAL PREFERENCE - COUNTYWIDE (END)

			AMERICAN INDEPENDENT	PEACE & FREEDOM								
		REGISTERED VOTERS	BLAISE CAMARATA	GROSS-KEMP	HOLMES	HAMBURG	FULANI	LEWIS	ISAACSON			
ENCANTO-E.	362000	661	222	1	1							
ENCANTO-E.	362300	845	360									
ENCANTO-E.	362500	572	213	1								
ENCANTO-W.	365000	798	335		1							
ENCANTO-W.	365300	574	282									
ENCANTO-W.	365400	598	280		1							
ENCANTO-W.	365600	821	228	1								
ENCANTO-W.	365700	886	325			2	1			2		
ENCANTO-W.	365900	911	433	1								
ENCANTO-W.	366100	583	222			1						
ENCANTO-W.	366300	956	396		3							
ENCANTO-W.	366310	809	335									
ENCANTO-W.	366700	924	306		1							
ENCANTO-W.	366720	473	112									
ENCANTO-W.	367000	675	278									
ENCANTO-W.	367100	846	254		1							
ENCANTO-W.	367200	1,037	317									
ENCANTO-W.	367400	631	259					1				
ENCANTO-W.	367500	329	171									
ENCANTO-W.	367600	814	346	2				1				
ENCANTO-W.	367700	383	165		1							
ENCANTO-W.	368000	685	260		2	2						
CHOLLAS PARK	370000	664	243		1							
CHOLLAS PARK	370200	761	239	1								
CHOLLAS PARK	370400	585	206	1								
CHOLLAS PARK	370600	554	204									
CHOLLAS PARK	370800	578	226									
CHOLLAS PARK	371000	899	247									
CHOLLAS PARK	371200	497	163									
CHOLLAS PARK	371400	721	345		1							
CHOLLAS PARK	371800	980	441		2							
CHOLLAS PARK	372200	433	169									
CHOLLAS PARK	372400	647	211									
CHOLLAS PARK	372800	731	305		1							
CHOLLAS PARK	373000	685	260		1							
CHOLLAS PARK	373200	585	247									
CHOLLAS PARK	373210	494	206	1								

<

PRESIDENTIAL PREFERENCE - COUNTYWIDE (END)

	REG VTRS	BLTS CAST	AMERICAN INDEPENDENT	PEACE & FREEDOM						
			GRITZ	GRIFFIN	KENOYER	HOLMES	HAMBURG	FULANI	LEWIN	ISAACSDN
PARADISE HILL 375100	855	252								
PARADISE HILL 375110	763	299								
PARADISE HILL 375130	1,064	284		1						
PARADISE HILL 375140	1,106	368	2							
PARADISE HILL 375300	635	218	1	1						
PARADISE HILL 375400	805	286	1	1						
PARADISE HILL 375420	1,009	3D1								
PARADISE HILL 375430	561	192								
PARADISE HILL 375600	966	339						1		
PARADISE HILL 375800	843	317		3						
PARADISE HILL 376100	862	234		1						
PARADISE HILL 376300	928	301		1						
PARADISE HILL 376410	74D	320		4						
PARADISE HILL 376900	786	294								
NESTOR 38500D	494	154	2	1				2		
NESTOR 385010	1,003	313	2							
NESTOR 385300	1,0D7	395	1	1						
NESTOR 385310	8D1	248		2						
NESTOR 385600	628	227			1					
NESTOR 38571D	751	165	1	1						
NESTOR 385720	872	224	2	2						
NESTOR 38574D	707	189		1						
NESTOR 385750	768	232	1							
NESTOR 385800	551	136								
NESTOR 385810	706	204	1							
NESTOR 385820	1,080	308		1						
NESTOR 386000	691	236		1						
NESTOR 386010	926	256	2							
OTAY 390000	572	191	1	1						
OTAY 39D100	807	218								
OTAY 390200	882	245	1	2				1		
OTAY 390210	593	220	2	1						
OTAY 390230	595	175								
OTAY 3903DD	576	148								
OTAY 390400	792	256								
OTAY 390500	647	191								
OTAY 39D600	1,D47	341	1		1					

SAN DIEGO COUNTY - PRIMARY ELECTION
JUNE 7, 1988

PRESIOENTIAL PREFERENCE - COUNTYWIDE (END)

			AMERICAN INDEPENDENT		PEACE & FREEDOM					
		REG VTRS	BLTS CAST	GRITZ	GRIFFIN	KENOYER	HOLMES	HAMBURG	FULANI	LEWIN ISAACSON
OTAY	390700	660	215							
OTAY	390710	614	118							
OTAY	390800	771	210							
SAN YSIDRO	395000	863	221	1						
SAN YSIDRO	395010	522	124		1				1	
SAN YSIDRO	395020	801	179						1	
SAN YSIDRO	395030	807	141				1		1	
SAN YSIDRO	395100	639	143							
SAN YSIDRO	395300	1,125	253				1			
DE LUZ	400000	248	100							
PENDLETON	401500	897	71							
PENDLETON	401510	745	115		1					
PENDLETON	401520	597	58							
OCEANSIDE	403600	1,030	318	1	3		1			
OCEANSIDE	403610	845	267							
OCEANSIDE	403640	917	286		2				1	
OCEANSIDE	403650	933	410	1	2					
OCEANSIDE	403700	218	91		1					
OCEANSIDE	403710	747	173	1	1					
OCEANSIDE	403720	492	148	2						
OCEANSIDE	403730	582	191	1	5					
OCEANSIDE	403900	769	298		3					
OCEANSIDE	403910	1,042	473	1	2				1	
OCEANSIDE	404000	1,025	378							
OCEANSIDE	404010	1,015	483							
OCEANSIDE	404100	395	258		1					
OCEANSIDE	404110	730	307							
OCEANSIDE	404210	790	294	1	1					
OCEANSIDE	404220	548	308				1			
OCEANSIDE	404240	532	274							
OCEANSIDE	404250	947	274							
OCEANSIDE	404500	753	229	1	2					
OCEANSIDE	404600	551	186		1					
OCEANSIDE	404700	909	299							
OCEANSIDE	404800	472	127		2					
OCEANSIDE	404900	701	172		1			1		
OCEANSIDE	405000	855	303		1					

SAN DIEGO COUNTY - PRIMARY ELECTION
JUNE 7, 1988

PRESIDENTIAL PREFERENCE - COUNTYWIDE (END)

				AMERICAN INDEPENDENT	PEACE & FREEDOM							
		REGISTERED VOTERS	BLANK - STRAIGHT - GRAIZ		GRACE - KENNEDY - FINCH - BOYER		HOLMES	HAMBURG	FULANI	LEWIS - ISAACSON		
OCEANSIDE	4D51DD	555	183									
OCEANSIDE	4D53D0	913	350				1					
OCEANSIDE	405400	779	220									
OCEANSIDE	4D5500	938	390	1	1		1		1			
OCEANSIDE	405610	956	306									
OCEANSIDE	40570D	656	251	1			1					
OCEANSIDE	40580D	598	354									1
OCEANSIDE	405810	829	485									
OCEANSIDE	405910	410	244									
OCEANSIDE	405920	9D2	411		2							
OCEANSIDE	40597D	748	276									
OCEANSIDE	406000	788	258									
OCEANSIDE	406010	808	274									
OCEANSIDE	406020	871	395	3	3							
OCEANSIDE	406030	738	24D		1							
OCEANSIDE	406050	591	165									
DCEANSIDE	406080	598	29D									
DCEANSIDE	406090	798	296	1	2							
OCEANSIDE	4062D0	999	3D4									
OCEANSIDE	406210	949	247		1							
OCEANSIDE	406300	448	276									
OCEANSIDE	406310	1,013	373		1							
OCEANSIDE	406320	683	331		1							
OCEANSIDE	40634D	765	512		1							
OCEANSIDE	4D636D	561	357									
OCEANSIDE	4D6400	462	167					1				
OCEANSIDE	4D6410	1,D10	316		2							
OCEANSIDE	406420	967	425		1							
OCEANSIDE	406450	847	353	1								
OCEANSIDE	406500	478	191									
OCEANSIDE	406510	940	311		3	1						
OCEANSIDE	40660D	902	366	1								
OCEANSIDE	406610	923	378									
OCEANSIDE	40680D	385	197									
OCEANSIDE	406810	665	294		2							
OCEANSIDE	4069D0	1,038	322		1							
OCEANSIDE	4D7100	946	428		1							

SAN DIEGO COUNTY - PRIMARY ELECTION
JUNE 7, 1988

PRESIDENTIAL PREFERENCE - COUNTYWIDE (END)

			AMERICAN INDEPENDENT		PEACE & FREEDOM						
		REG VTRS	BLTS CAST	GRITZ	GRIFFIN	KENOYER	HOLMES	HAMBURG	FULANI	LEWIN	ISAACSON
CARLSBAD	408200	977	467								
CARLSBAD	408300	880	278	1							
CARLSBAD	408400	939	321		1				1		
CARLSBAD	408500	506	177	1							
CARLSBAD	408600	715	255								
CARLSBAD	408700	1,021	344								
CARLSBAD	408720	691	345								
CARLSBAD	408770	869	416	1	2						
CARLSBAD	408800	497	237	1							
CARLSBAD	408820	757	465								
CARLSBAD	408850	853	416								
CARLSBAD	408900	774	321	1							
CARLSBAD	408910	988	426	2	1						
CARLSBAD	408920	488	236	2	1						
CARLSBAD	408940	1,008	379	1	2						
CARLSBAD	409090	651	291		1						
CARLSBAD	409100	472	224	1							
CARLSBAD	409110	724	336				1				
CARLSBAD	409140	549	233								
CARLSBAD	409200	735	359								
CARLSBAD	409210	802	319								
CARLSBAO	409220	882	394	1	2						
CARLSBAO	409230	698	356		1						
CARLSBAD	409300	1,134	463						1		
CARLSBAD	409310	565	290						1		
CARLSBAD	409400	519	229								
CARLSBAD	409480	837	380	2							
CARLSBAD	409490	611	284		1						
CARLSBAD	409510	506	238		1						
CARLSBAD	409650	1,014	356								
CARLSBAD	409660	963	332								
CARLSBAD	409670	1,063	325								
CARLSBAD	409680	642	181								
CARLSBAD	409710	754	266		1						
CARLSBAD	409750	859	341	2							
CARLSBAD	409770	772	277								
CARLSBAD	409790	633	219								

SAN DIEGO COUNTY - PRIMARY ELECTION
JUNE 7, 1988

PRESIDENTIAL PREFERENCE - COUNTYWIDE (END)

			AMERICAN INDEPENDENT	PEACE & FREEDOM						
		REG VTRS	BLT-CAST-GRITZ	GR-IF-IN	KEN-DYER	HOLMES	HAMBURG	FULLANI	LEWIN	ISAACSON
CARLSBAD	409800	758	348	3						
CARLSBAD	409810	888	328	2						
CARLSBAD	409830	921	326	1						
CARLSBAD	409900	522	334	1						
ENCINITAS	412000	579	174							
ENCINITAS	412010	646	206							
ENCINITAS	412100	617	221							
ENCINITAS	412110	697	290	1						
ENCINITAS	41220D	703	193							1
ENCINITAS	412300	754	321							
ENCINITAS	412310	319	125							
ENCINITAS	412400	892	352	2						1
ENCINITAS	412500	519	178							
ENCINITAS	412510	505	194							
ENCINITAS	412700	709	269							
ENCINITAS	412750	692	271	1	1					
ENCINITAS	412770	805	325							
ENCINITAS	412780	812	331	1						
ENCINITAS	412B00	756	3B2							
ENCINITAS	412B20	488	204	1						
ENCINITAS	412B30	388	141							
ENCINITAS	412910	930	361	2				2		
ENCINITAS	413500	816	272	1						1
ENCINITAS	413600	450	169							
ENCINITAS	413690	784	308	1						
ENCINITAS	413700	1,011	402	1	1	1				
ENCINITAS	41372D	800	342							
ENCINITAS	413740	578	203							
ENCINITAS	413750	891	316							
ENCINITAS	41376D	983	368	1						1
ENCINITAS	413780	984	402							
ENCINITAS	413800	821	367							
ENCINITAS	413810	611	230	1						
ENCINITAS	413830	466	181							
ENCINITAS	413890	881	342	1						
ENCINITAS	413910	484	183	1				1		
ENCINITAS	413950	663	247	1	1	1	1			

SAN DIEGO COUNTY - PRIMARY ELECTION
JUNE 7, 1988

PRESIDENTIAL PREFERENCE - COUNTYWIDE (END)

				AMERICAN INDEPENDENT	PEACE & FREEDOM							
		VOTERS	BLANK - CAST	GENERAL - ATTORNEY	GREEN - FINANCE	KENNEDY - YOUTH	HOLMES	HAMBURG	FULLAN	LEWIS - ASSEMBLY	ISAACSON
ENCINITAS	413960	367	142								1
ENCINITAS	413980	1,013	433								
ENCINITAS	414D00	626	248								
ENCINITAS	414D30	796	321								
ENCINITAS	414D50	564	195		1						
ENCINITAS	414060	690	230		2				1		
ENCINITAS	414080	856	303								
ENCINITAS	414100	593	193								
SOLANA BEACH	416000	785	441		1						
SOLANA BEACH	416030	607	297								
SOLANA BEACH	41610D	661	197								
SOLANA BEACH	416120	638	225	1	1						
SOLANA BEACH	416200	407	217	1							
SOLANA BEACH	416210	637	275		1				3		
SDLANA BEACH	416600	465	238								
SOLANA BEACH	416610	74D	294			2				1	
SOLANA BEACH	416700	964	467		1				2		1
SOLANA BEACH	416800	524	276	1							
SOLANA BEACH	41690D	849	482		1						
SOLANA BEACH	416910	893	519								
LOMAS SANTA F	417650	370	156								
LOMAS SANTA F	417680	262	110								
DEL MAR	418200	722	219	2					1		
DEL MAR	418210	946	251		1						
DEL MAR	418300	965	438	1	1						
DEL MAR	418400	765	322								
DEL MAR	418500	955	333				1				
FALLBROOK	419500	1,037	565	2	2						
FALLBROOK	419610	B15	503								
FALLBROOK	419700	B79	553						2		
FALLBROOK	419800	1,053	663		5						
FALLBROOK	419820	296	205		1						
FALLBROOK	4199D0	824	478		1						1
FALLBROOK	420000	929	467	1	3						
FALLBROOK	420100	1,0B1	533		2						
FALLBROOK	420130	927	587		3						
FALLBROOK	420210	42D	277						1		

SAN OIEGO COUNTY - PRIMARY ELECTION
JUNE 7, 1988

PRESIDENTIAL PREFERENCE - COUNTYWIDE (END)

			AMERICAN INDEPENDENT		PEACE & FREEDOM						
		REG VTRS	BLTS CAST	GRITZ	GRIFFIN	KENOYER	HOLMES	HAMBURG	FULANI	LEWIN	ISAACSON
FALLBROOK	420300	820	531	1	1						
FALLBROOK	420400	604	396								
FALLBROOK	420420	606	404	1							
FALLBROOK	420500	1,071	654	1	3		1				
FALLBROOK	420510	607	407	1	1						
FALLBROOK	420600	471	314								
FALLBROOK	420630	680	384	1							
BONSALL	421600	842	421								
BONSALL	421700	376	176	1							1
VISTA	422900	1,048	370								
VISTA	423000	819	248	1							
VISTA	423010	558	235								
VISTA	423030	498	256								
VISTA	423100	593	238		1						
VISTA	423200	664	264	1							
VISTA	423300	788	319	1	1						
VISTA	423310	527	210								
VISTA	423400	595	208								
VISTA	423500	795	273								
VISTA	423510	505	179								
VISTA	423700	835	265	1	1						
VISTA	423800	860	241		1		1				1
VISTA	4239D0	912	221		1	1			2		
VISTA	424100	737	299								
VISTA	424200	938	398								
VISTA	424400	814	314	2	1		1				
VISTA	424700	757	207	1							
VISTA	424800	949	312		1						
VISTA	424900	959	261		1						
VISTA	424920	469	150								
VISTA	425000	753	255	1							
VISTA	425200	566	223								
VISTA	425220	645	261		1						
VISTA	425300	513	165								
VISTA	425400	827	342	1							
VISTA	425500	802	264	1	1						
VISTA	425510	854	305	2							

SAN DIEGO COUNTY - PRIMARY ELECTION
JUNE 7, 1988

PRESIDENTIAL PREFERENCE - COUNTYWIDE (END)

				AMERICAN INDEPENDENT	PEACE & FREEDOM									
		REAGAN VOTES	BUSH VOTES	GRACE F. OYLER	GENE KEHOE	HAMBURG	FULANI	LEWIN	ISAACSON
VISTA	42558D	641	295		1				
VISTA	4256D0	744	30D						
VISTA	425620	833	360		2				
VISTA	425630	361	158	1					
VISTA	42564D	466	137		1				
BUENA	428400	419	199						
BUENA	428500	558	310	2					
BUENA	428600	588	294	1	2				
BUENA	428700	510	301		1				
BUENA	428720	365	16D						
BUENA	428800	799	34D						
BUENA	428810	645	263		2				
BUENA	428900	271	131						
BUENA	429300	664	242						
BUENA	429400	649	241		1				
BUENA	429500	481	162	1	2				
BUENA	429510	543	225	1					
BUENA	4299D0	834	335						
BUENA	429920	749	292	1	1				
BUENA	430000	4D6	122				1		
BUENA	430D10	855	424						
BUENA	430100	889	462						
BUENA	430300	986	501						
BUENA	430310	672	400						
SAN MARCOS	432200	791	259	1	1				1
SAN MARCOS	43221D	1,014	442						
SAN MARCOS	432230	910	363						
SAN MARCOS	432300	469	309		2				
SAN MARCOS	432310	693	276	1					
SAN MARCOS	432320	875	367		2				
SAN MARCOS	432360	1,027	302	1	1				
SAN MARCOS	432400	1,034	530						
SAN MARCOS	432410	845	308		1				
SAN MARCOS	43243D	619	227		1				
SAN MARCOS	432450	690	296						
SAN MARCOS	43248D	530	233		1				
SAN MARCOS	432500	443	169						

PRESIDENTIAL PREFERENCE - COUNTYWIDE (END)

				AMERICAN INDEPENDENT	PEACE & FREEDOM						
		REG VTRS	BLTS - CAST	GRITZ	GRIFFIN	KENOYER	HOLMES	HAMBURG	FULANI	LEWIN	ISAACSON
SAN MARCOS	43258D	902	457		1						
SAN MARCOS	43259D	778	446								
SAN MARCOS	432610	653	261	1	1				1		
OLIVENHAIN	434100	215	109								
OLIVENHAIN	434200	276	116								
DEL DIOS	435400	212	90								
DEL DIDS	435430	299	127								
WHISPERING PA	436000	578	267								
FAIRBANKS RAN	436200	379	155								
RANCHO SANTA	436600	690	284								
RANCHO SANTA	436670	557	262								
RANCHO SANTA	4366BD	631	259								
RANCHO SANTA	436800	B36	370	1							
RANCHO SANTA	436900	401	170								
CORONADO	438100	600	316								
CORONADD	438200	746	371								
CORONADO	438300	717	352		1						
CORONADO	43B500	900	475								
CORONADO	438600	583	250		1						
CORONADO	438700	694	440		3						
CORONADO	438800	801	440				1				
CORONADO	438900	759	417	1			1				
CORONADD	439000	686	322		3						
CORONADO	439200	756	335	1	1			1			
CORONADO	439400	771	449	2							
CORONADO	439720	855	375		1						
CDRDNADO	439810	1,002	461		2						
IMPERIAL BEAC	441600	987	337		1			1	1		
IMPERIAL BEAC	441610	987	325	3	2						
IMPERIAL BEAC	441800	1,100	276		1						
IMPERIAL BEAC	442000	633	179	1	1						
IMPERIAL BEAC	442100	629	175	1	3						
IMPERIAL BEAC	442200	622	216	3	3					1	
IMPERIAL BEAC	442400	629	210	1	1						
IMPERIAL BEAC	442500	B56	350		2						
IMPERIAL BEAC	442600	585	142	1							
IMPERIAL BEAC	442700	608	151	1	1						2

SAN DIEGO COUNTY - PRIMARY ELECTION
JUNE 7, 1988

PRESIDENTIAL PREFERENCE - COUNTYWIDE (END)

			AMERICAN INDEPENDENT	PEACE & FREEDOM								
		BLANK - REGISTERS - VOTES	CAESAR - STRIEZ	GROSS - KENNEY - FINLEY - INGER	HOLMES	HAMBURG	FULANI	LEWIN	ISAACSON			
IMPERIAL BEAC	442800	717	130		1							
IMPERIAL BEAC	44290D	532	216									
RAINBOW	44480D	850	429	1	2							
PALA	445900	248	75									
PAUMA	44710D	456	231									
VALLEY CENTER	448390	646	312	2	2							
VALLEY CENTER	448500	326	108									
VALLEY CENTER	448530	808	326	1								
VALLEY CENTER	448600	977	383	1						1		
VALLEY CENTER	448620	627	209									
VALLEY CENTER	448700	716	305									
VALLEY CENTER	44871D	373	139		1							
VALLEY CENTER	448900	633	389									
VALLEY CENTER	449000	458	198		1							
VALLEY CENTER	449010	497	256									
VALLEY CENTER	449030	715	379			1						
VALLEY CENTER	449090	721	290		1		1					
VALLEY CENTER	44910D	419	152									
RINCON	450400	214	154		2							
RINCON	450430	821	368									
RINCON	450500	642	250	1								
RINCON	45090D	380	155		1							
RINCON	451000	756	318									
RINCON	451100	467	196									
RINCON	451200	636	269									
RINCON	451300	905	367		1							
RINCON	451410	673	253									
RINCON	451420	322	106									
RINCON	45160D	584	261									
RINCON	45170D	1,021	398	1								
RINCON	451800	194	95									
ESCONDIDO	454600	595	357									
ESCONDIDO	454610	622	363									
ESCONDIDO	454620	769	446									
ESCONDIDO	454630	750	376		3							
ESCONDIDO	454640	976	557			1						
ESCONDIDO	454650	469	234	1								

SAN DIEGO COUNTY - PRIMARY ELECTION
JUNE 7, 1988

PRESIDENTIAL PREFERENCE - COUNTYWIDE (END)

				AMERICAN INDEPENDENT	PEACE & FREEDOM					
		REGISTERED VOTERS	BALLOTS CAST - GEORGE		GRACE - KEEN	HOLMES	HAMBURG	FULLAN	LEWIS - ISAACSON	
ESCONDIDO	45466D	321	166							
ESCONDIDO	45468D	611	304	1						
ESCONDIDO	45470D	731	362		1					
ESCONDIDO	45471D	564	223	1						
ESCONDIDO	45472D	748	315		1					
ESCONDIDO	4548DD	795	321	3						
ESCONDIDO	454900	825	393				1			
ESCONDIDO	455000	518	201							
ESCONDIDO	45501D	1,022	464							
ESCONDIDO	455020	855	301		1					
ESCONDIDO	455100	681	318	1						
ESCONDIDO	455200	848	422	1	3					
ESCONDIDO	45540D	600	255		1	1		1		
ESCONDIDO	4555DD	529	210	1	2					
ESCONDIDO	4556DD	988	366	2	1					
ESCONDIDO	455710	689	238							
ESCONDIDO	4558DD	766	274	1						
ESCONDIDO	455810	516	178	2	1					
ESCONDIDO	456DDD	545	243	1	1					
ESCONDIDO	456100	949	289		4					
ESCONDIDO	45640D	1,039	307	1	3					
ESCONDIDO	456610	974	313		4					
ESCONDIDO	456800	689	202	1	1					
ESCONDIDO	457D0D	493	239							
ESCONDIDO	457100	602	336							
ESCONDIDO	457170	271	137		1					
ESCONDIDO	4572DD	843	400		1					
ESCONDIDO	45721D	936	406	2	1					
ESCONDIDO	457220	821	341	1	3					
ESCONDIDO	457270	238	110							
ESCONDIDO	4573DD	977	437		2					
ESCONDIDO	4574DD	834	310	1						
ESCONDIDO	45770D	704	275		1					
ESCONDIDO	4579DD	757	331	3	2					
ESCONDIDO	4580D0	433	197							
ESCONDIDO	4581D0	958	374		1		1			
ESCONDIDO	4582DD	967	455	2	2					

PRESIDENTIAL PREFERENCE - COUNTYWIDE (END)

				AMERICAN INDEPENDENT	PEACE & FREEDOM						
		REG VTRS	BLTS CAST	GRITZ	GRIFFIN	KENOYER	HOLMES	HAMBURG	FULANI	LEWIN	ISAACSON
ESCONDIDO	458210	778	295		2						
ESCONDIDO	458220	520	226								
ESCONDIDO	458230	563	285		1						
ESCONDIDO	458300	804	363	1	1						
ESCONDIDO	458310	285	154								
ESCONDIDO	458500	546	200								
ESCONDIDO	458800	671	351		4						
ESCONDIDO	459000	658	330		1						
ESCONDIDO	459110	812	418		1						
ESCONDIDO	459200	776	339	1	1						
ESCONDIDO	459300	1,024	376	2	1				1		
ESCONDIDO	459400	678	261						1		
ESCONDIDO	459500	565	245	1	1						
ESCONDIDO	459510	910	462						1		
ESCONDIDO	459560	440	191								
ESCONDIDO	459600	641	339								
POWAY	461200	695	327		2						
POWAY	461210	890	341	1							
POWAY	461240	280	112								
POWAY	461260	985	467								
POWAY	461270	433	171								
POWAY	461290	763	350								
POWAY	461310	650	265		1						
POWAY	461400	587	249								
POWAY	461410	884	317	1	1						2
POWAY	461420	881	313		1						
POWAY	461500	784	326								
POWAY	461510	679	289				1				
POWAY	461600	983	300	1	2						
POWAY	461620	692	280								
POWAY	461700	833	368	1	1		1				
POWAY	461720	971	385								
POWAY	461800	694	284		2						
POWAY	461820	895	287		3						
POWAY	461830	721	261	1	3						
POWAY	461910	595	218		2						
POWAY	462000	964	376		1						

SAN DIEGO COUNTY - PRIMARY ELECTION
JUNE 7, 1988

PRESIDENTIAL PREFERENCE - COUNTYWIDE (END)

				AMERICAN INDEPENDENT	PEACE & FREEDOM					
		REGISTERED VOTERS	BALLOTS CAST	GERALD CARLSON	GENE KNOTT	HOLMES	HAMBURG	FULLAN	LEWIS	ISAACSON
POWAY	46201D	3D7	129							
POWAY	462030	246	87	1						
POWAY	462100	548	212							1
POWAY	462110	598	211	1						
POWAY	4623D0	849	322		1					
POWAY	462400	532	188	1		2				
POWAY	462410	513	225	1	2					
POWAY	462500	938	262	1	2					
POWAY	462600	675	254							
SANTEE	466300	1,D35	380	1						1
SANTEE	466390	687	193	1	1					
SANTEE	466400	677	226		2					
SANTEE	46642D	1,D04	364							
SANTEE	466440	754	233	1	1					
SANTEE	466490	757	239							
SANTEE	466500	709	282							
SANTEE	466520	726	273							
SANTEE	466600	1,D50	325	1						
SANTEE	466610	1,065	446	1	2					
SANTEE	466640	779	282	1						
SANTEE	466700	926	330		2					
SANTEE	466800	737	232		1					
SANTEE	466910	584	212							
SANTEE	467000	875	346		1					
SANTEE	467010	850	320	1						
SANTEE	467100	1,036	328	1						
SANTEE	467200	743	279							
SANTEE	467400	514	151		1					
SANTEE	467500	908	310		3					
SANTEE	467600	733	343							
SANTEE	467610	913	292		1					
SANTEE	467800	537	362							1
SANTEE	467900	868	341		1					
SANTEE	468020	645	217							
SANTEE	468110	542	171		2					
SANTEE	468200	577	290					1		
SANTEE	468300	751	254	1	1					

PRESIDENTIAL PREFERENCE - COUNTYWIDE (END)

				AMERICAN INDEPENDENT	PEACE & FREEDOM						
		REG VTRS	BLTS CAST	GRITZ	GRIFFIN	KENOYER	HOLMES	HAMBURG	FULANI	LEWIN	ISAACSON
SANTEE	468320	593	162								
SANTEE	468700	700	250		1						
SANTEE	468800	385	158	1							
EL CAJON	470400	635	292		1						
EL CAJON	470410	530	204								
EL CAJON	470430	576	276								
EL CAJON	470500	869	409				1				
EL CAJON	470700	509	269								
EL CAJON	470800	453	166								
EL CAJON	470900	716	301	1							
EL CAJON	471300	556	190		1						
EL CAJON	471500	1,101	311	1	1						
EL CAJON	471800	759	287		1						
EL CAJON	471900	846	352	1							
EL CAJON	472000	731	292								
EL CAJON	472010	239	86								
EL CAJON	472200	796	236		2				1		
EL CAJON	472300	830	251	1							
EL CAJON	472500	737	233	2	1						
EL CAJON	472600	757	267		1			1			
EL CAJON	472800	574	242								
EL CAJON	472910	907	299								
EL CAJON	473000	559	293	2							
EL CAJON	473100	751	364				1				
EL CAJON	473200	813	354						1		
EL CAJON	473300	356	146								
EL CAJON	473600	900	454								
EL CAJON	473700	524	144		1						
EL CAJON	473800	789	200	1	2						
EL CAJON	474000	629	169	1	1		1				1
EL CAJON	474100	812	198		1						
EL CAJON	474200	707	228								
EL CAJON	474210	758	219								
EL CAJON	474400	735	176	2							
EL CAJON	474700	645	251	2							
EL CAJON	474900	512	180								
EL CAJON	475200	501	166								

SAN DIEGO COUNTY - PRIMARY ELECTION
JUNE 7, 1988

PRESIDENTIAL PREFERENCE - COUNTYWIDE (END)

				AMERICAN INDEPENDENT	PEACE & FREEDOM						
		REG VTRS	BLTS CAST	GRITZ	GRIFFIN	KENOYER	HOLMES	HAMBURG	FULANI	LEWIN	ISAACSON
EL CAJON	47530D	984	352								
EL CAJON	475310	887	287	1	1						
EL CAJON	475500	1,106	367	4	1						
EL CAJON	475600	850	201	1	2						1
EL CAJON	47570D	825	279								
EL CAJON	475810	792	228								
EL CAJON	476100	590	244	1	1						
EL CAJON	476200	824	301								
EL CAJON	476300	738	298		1						
EL CAJON	476610	521	137								
EL CAJON	476700	738	281								
EL CAJON	476800	573	311								
EL CAJON	477000	864	314								
EL CAJON	477080	813	314		1						
EL CAJDN	477500	643	269		1						
EL CAJON	477600	669	229								
EL CAJON	477700	770	302		2						
EL CAJON	477800	882	322								
LA MESA	481200	479	233								
LA MESA	481300	702	317								
LA MESA	481500	572	257	1	1						
LA MESA	481700	692	297		1						
LA MESA	481800	652	306	1	1						
LA MESA	481900	906	333								
LA MESA	482100	855	435								
LA MESA	482300	751	305					1	1		
LA MESA	482700	785	346		1						
LA MESA	482800	638	316		1		1		1		
LA MESA	483000	760	325								
LA MESA	483100	767	325								
LA MESA	483120	727	252			1					
LA MESA	483300	805	319								
LA MESA	483600	595	203								
LA MESA	483610	859	319	1	1						
LA MESA	483700	626	268								
LA MESA	483900	755	296	1	1						
LA MESA	484100	750	283								

SAN DIEGO COUNTY - PRIMARY ELECTION
JUNE 7, 1988

PRESIDENTIAL PREFERENCE - COUNTYWIDE (END)

				AMERICAN INDEPENDENT	PEACE & FREEDOM							
		VOTERS	BLANK - STRAIGHT	REGISTERED - GEOGRAPHIC ZONE	GRACE - FINEY	KEN - OLMES	HAM - BURGER	FULLER - INI	LEW - INSON	ISAAC - SON		
LA MESA	484300	380	102									
LA MESA	484400	780	220									
LA MESA	484800	758	316				1					
LA MESA	484900	696	234		3							
LA MESA	485000	561	216									
LA MESA	485100	928	291				1					
LA MESA	485300	907	395			1						
LA MESA	485600	911	411									
LA MESA	485800	573	281	1	1		1					
LA MESA	485900	544	235	1								
LA MESA	486000	893	422	2	1							
LA MESA	486200	990	354	1	1							
LA MESA	486400	896	402					1		1		
LA MESA	486600	498	205		1							
LA MESA	486800	471	226	1								
LA MESA	486900	823	355									
LA MESA	486910	494	207									
LA MESA	487000	715	327		1							
LA MESA	487010	825	372	1	2							
LA MESA	487030	939	374	1								
LA MESA	487200	755	267		3							
LA MESA	487400	654	330		1							
LA MESA	487500	968	368		1							
HELIX	492800	723	317									
HELIX	493000	858	400									
HELIX	493200	488	208									
HELIX	493300	406	215		1							
HELIX	493400	860	392	1								
HELIX	493600	1,009	439	1	1							
HELIX	493710	885	339	1								
HELIX	493800	503	240									
HELIX	493910	719	347									
HELIX	494000	480	245		2							
HELIX	494100	369	167									
HELIX	494200	679	312									
HELIX	494600	624	277		1							
HELIX	494700	486	189									

SAN DIEGO COUNTY - PRIMARY ELECTION
JUNE 7, 1988

PRESIDENTIAL PREFERENCE - COUNTYWIDE (END)

			AMERICAN INDEPENDENT		PEACE & FREEDOM						
		REGVTRS	BLTS-CAST	GRITZ	GRIFFIN	KENDYER	HOLMES	HAMBURG	FULLANI	LEWIN	ISAACSDN
HELIX	494710	848	289	1							
HELIX	494900	500	239		1					1	
HELIX	495000	835	386								
HELIX	495200	735	307	1							
HELIX	495300	433	109								1
HELIX	495400	774	296	1	1						
HELIX	495410	501	189	1							
HELIX	495500	573	264								
HELIX	495600	804	323	1	1						
SPRING VALLEY	499100	710	310	1			1				
SPRING VALLEY	499200	852	349		1						
SPRING VALLEY	499400	457	153								
SPRING VALLEY	499500	639	252	1							
SPRING VALLEY	499600	338	137		1						
SPRING VALLEY	499620	306	155	1	1						
SPRING VALLEY	499700	691	236	1							1
SPRING VALLEY	499800	551	181		2						
SPRING VALLEY	499900	934	314		4						
SPRING VALLEY	500000	808	298		2						
SPRING VALLEY	500010	385	169								
SPRING VALLEY	500020	638	264								
SPRING VALLEY	500030	575	258		1	1					
SPRING VALLEY	500200	1,104	372								
SPRING VALLEY	500300	535	107	1							
SPRING VALLEY	500400	1,017	379		1						
SPRING VALLEY	500500	645	205								
SPRING VALLEY	500700	522	167	1							
SPRING VALLEY	500800	813	269	1	1						
SPRING VALLEY	500900	837	277	1							
SPRING VALLEY	501000	526	173	1	2						
SPRING VALLEY	501100	693	211		1					1	
SPRING VALLEY	501110	695	211								
SPRING VALLEY	501200	911	311	1	1						
SPRING VALLEY	501300	734	231		1						
SPRING VALLEY	501500	531	160		1						
SPRING VALLEY	501600	282	120	1							
SPRING VALLEY	501610	244	80								

SAN DIEGO COUNTY - PRIMARY ELECTION
JUNE 7, 1988

PRESIDENTIAL PREFERENCE - COUNTYWIDE (END)

				AMERICAN INDEPENDENT	PEACE & FREEDOM							
		REGISTERED VOTERS	BALLOTS CAST	GENE CARR - TIZ	GROSS - KENNEDY - FINE	HOLMES	HAMBURG	FULLANI	LENORE ISAACSON			
LEMON GROVE	504500	917	313	1	2							
LEMON GROVE	504700	766	212	1								
LEMON GROVE	504900	652	286			1						
LEMON GROVE	505100	755	350	2								
LEMON GROVE	505200	688	294	1	1							
LEMON GROVE	505300	654	278		2							
LEMON GROVE	505500	723	324									
LEMON GROVE	505700	817	376	1	3							
LEMON GROVE	505800	907	406									
LEMON GROVE	506200	376	132									
LEMON GROVE	506210	671	307									
LEMON GROVE	506300	851	336			1						
LEMON GROVE	506500	670	276	1								
LEMON GROVE	506600	785	318		2				1			
LEMON GROVE	506800	597	279									
BONITA	510200	891	421		2							
BONITA	510300	755	300						1			
BONITA	510500	871	381		1							
BONITA	510600	898	352		1							
BONITA	510610	564	213	1	1							
BONITA	510620	578	222									
BONITA	510710	714	296	1	2							
BONITA	510720	824	393		1							
BONITA	510730	417	201									
BONITA	511000	979	413									
NATIONAL CITY	515600	623	183									
NATIONAL CITY	515800	976	255									
NATIONAL CITY	515900	513	130		2							
NATIONAL CITY	515910	612	177	1								
NATIONAL CITY	516000	523	166									
NATIONAL CITY	516100	540	202				1					
NATIONAL CITY	516200	726	254	1	2							
NATIONAL CITY	516500	781	306		1							
NATIONAL CITY	516600	716	178		1							
NATIONAL CITY	516800	524	134									
NATIONAL CITY	517010	977	272	1	1							
NATIONAL CITY	517200	707	224									

PRESIDENTIAL PREFERENCE - COUNTYWIDE (END)

		AMERICAN INDEPENDENT		PEACE & FREEDOM						
	REG VTRS	BLTS CAST	GRITZ	GRIFFIN	KENOYER	HOLMES	HAMBURG	FULANI	LEWIN	ISAACSON
NATIONAL CITY 517400	776	235	1							
NATIONAL CITY 517500	774	309		1						
NATIONAL CITY 517600	705	281	1	1						
NATIONAL CITY 517800	887	201	1	1						
NATIONAL CITY 518100	839	321	1							1
NATIONAL CITY 518400	794	259	1							
NATIONAL CITY 518600	810	224		1						
NATIONAL CITY 518800	950	294		1						
SWEETWATER 523300	740	243		1						
CHULA VISTA 525100	1,047	282		2						
CHULA VISTA 525200	448	113								
CHULA VISTA 525400	580	231								
CHULA VISTA 525500	554	238		1						
CHULA VISTA 525600	503	221								
CHULA VISTA 525700	369	195								
CHULA VISTA 525800	919	344		1						
CHULA VISTA 526100	444	117		2						
CHULA VISTA 526200	686	265								
CHULA VISTA 526400	752	273	1	1						
CHULA VISTA 526600	561	278								
CHULA VISTA 526700	922	468		1						
CHULA VISTA 526810	877	385	1							
CHULA VISTA 526900	819	281								
CHULA VISTA 527000	985	376		2						
CHULA VISTA 527400	778	248								
CHULA VISTA 527700	745	331								
CHULA VISTA 527800	895	345								
CHULA VISTA 528100	853	294								
CHULA VISTA 528300	737	294								
CHULA VISTA 528500	769	312								
CHULA VISTA 528600	715	327								
CHULA VISTA 528800	805	433		2				1		
CHULA VISTA 528900	640	279	1							
CHULA VISTA 528910	687	297								
CHULA VISTA 528920	1,045	393								
CHULA VISTA 529000	548	267								
CHULA VISTA 529110	650	297								

SAN DIEGO COUNTY - PRIMARY ELECTION
JUNE 7, 1988

PRESIDENTIAL PREFERENCE - COUNTYWIDE (END)

			AMERICAN INDEPENDENT		PEACE & FREEDOM						
		REGISTRS	BLTS - CAST	GRITZ	GRIFFIN	KENDYER	HOLMES	HAMBURG	FULANI	LEWIN	ISAACSON
CHULA VISTA	52930D	768	387								
CHULA VISTA	529500	755	307								
CHULA VISTA	5296DD	765	270		2						
CHULA VISTA	5297D0	869	216	2	1						
CHULA VISTA	529900	408	136								
CHULA VISTA	530200	899	364	2	1						
CHULA VISTA	53D400	586	226							1	
CHULA VISTA	530500	655	235		1						
CHULA VISTA	530600	895	342		4						
CHULA VISTA	530700	918	327	2	1						
CHULA VISTA	530900	810	321								
CHULA VISTA	531000	972	276								
CHULA VISTA	53130D	644	193	1							
CHULA VISTA	531400	1,D39	345	1	1						
CHULA VISTA	531410	993	283	1							
CHULA VISTA	531510	1,D29	309		1		1	1			
CHULA VISTA	53170D	713	262	1							
CHULA VISTA	531800	745	238								
CHULA VISTA	531900	686	280								
CHULA VISTA	532000	719	243								
CHULA VISTA	532120	788	268								
CHULA VISTA	532200	454	135								
CHULA VISTA	532210	614	161	1							
CHULA VISTA	532300	750	238	1	1						
CHULA VISTA	532310	733	289	1							
CHULA VISTA	532490	750	286								
CHULA VISTA	53250D	599	266								
CHULA VISTA	53259D	736	240		1						
CHULA VISTA	53260D	985	441				1				
CHULA VISTA	53261D	863	274	1	1						
CHULA VISTA	53263D	953	415	1	2						
CHULA VISTA	532640	715	247								
CHULA VISTA	532660	472	183								
CHULA VISTA	532710	275	130	1							
CHULA VISTA	532720	62D	255								
CHULA VISTA	537600	811	221								
CHULA VISTA	537700	638	211		2						

PRESIDENTIAL PREFERENCE - COUNTYWIDE (END)

				AMERICAN INDEPENDENT	PEACE & FREEDOM						
		REG VTRS	BLTS CAST	GRITZ	GRIFFIN	KENOYER	HOLMES	HAMBURG	FULANI	LEWIN	ISAACSON
CHULA VISTA	537800	828	280		4						
CHULA VISTA	538100	634	205	1							
CHULA VISTA	538300	493	163								
CHULA VISTA	538400	870	245		1						
CHULA VISTA	538600	785	360	1							
CHULA VISTA	538700	521	141								
CHULA VISTA	538800	702	266		1						
CHULA VISTA	539000	529	189								
CHULA VISTA	539100	555	117								
CHULA VISTA	539300	769	205								
WARNERS	543500	366	169	1							
BALLENA	545500	265	126								
RAMONA	546500	736	299	1							
RAMONA	546600	566	221		1						
RAMONA	546700	857	305								
RAMONA	546710	979	452								
RAMONA	546730	904	370	3	2						
RAMONA	546740	911	410								
RAMONA	546800	620	272								
RAMONA	546900	904	379	1	1						
RAMONA	546910	636	221		1						
RAMONA	547000	815	286	2							
RAMONA	547010	640	204		1						
RAMONA	547100	421	170		1						
RAMONA	547120	736	261	1	1						
RAMONA	547200	739	311		2						1
RAMONA	547250	186	75		2						
LAKESIDE	548400	766	240	1							
LAKESIDE	548800	749	278								
LAKESIDE	548900	653	253								
LAKESIDE	549000	956	375	2	2					1	
LAKESIDE	549010	758	269	1							
LAKESIDE	549020	949	336		2						
LAKESIDE	549200	801	285		2						
LAKESIDE	549220	933	235	2	1						
LAKESIDE	549300	439	185	1							
LAKESIDE	549310	382	236						1		

SAN DIEGO COUNTY - PRIMARY ELECTION
JUNE 7, 1988

PRESIDENTIAL PREFERENCE - COUNTYWIDE (END)

		REGVTRS	BLTS CAST	AMERICAN INDEPENDENT GRITZ	PEACE & FREEDOM GRIFFIN	KENOYER	HOLMES	HAMBURG	FULLANI	LEWIN	ISAACSON
LAKESIDE	549400	1,020	343	2	1						
LAKESIDE	549500	1,030	382	2	1						
LAKESIDE	549600	673	183	1						1	
LAKESIOE	549700	613	159	1	2						
LAKESIOE	549800	501	169		2				1		
LAKESIDE	549810	701	287								
LAKESIDE	549900	697	234	1							
LAKESIDE	550000	935	320					1	1		
LAKESIDE	550110	674	279								
LAKEVIEW FLIN	551500	831	317			1					
LAKEVIEW FLIN	551510	1,025	371	5	1		1				
LAKEVIEW FLIN	551700	450	189	1	1						
LAKEVIEW FLIN	551710	549	266								1
LAKEVIEW FLIN	551800	746	328								
LAKEVIEW FLIN	551900	726	269		4						
LAKEVIEW FLIN	551910	377	153	1							
LAKEVIEW FLIN	552000	755	262	2							
LAKEVIEW FLIN	552010	885	374	1	1						
LAKEVIEW FLIN	552030	752	260	1	1						
LAKEVIEW FLIN	552100	670	343		3						
LAKEVIEW FLIN	552200	340	146								
HARBISON	553100	544	160		1						
ALPINE	554300	977	403								
ALPINE	554390	466	172	1							
ALPINE	554500	631	246	1	1					1	
ALPINE	554510	397	176	1							1
ALPINE	554600	605	217								
ALPINE	554610	540	193	1							
ALPINE	554700	944	346	2							
OEHESA	555800	567	230								
CREST	557400	732	289	2	1						
CREST	557500	838	329	1	2	1					
MERIDIAN	558600	983	279		1						
MERIDIAN	558650	838	289	1							
MERIDIAN	558690	782	279								
MERIDIAN	558700	401	148	1	1						
MERIDIAN	558710	547	204								

PRESIDENTIAL PREFERENCE - COUNTYWIDE (END)

				AMERICAN INDEPENDENT	PEACE & FREEDOM						
		REG VTRS	BLTS CAST	GRITZ	GRIFFIN	KENOYER	HOLMES	HAMBURG	FULANI	LEWIN	ISAACSON
MERIDIAN	558740	810	329								
MERIDIAN	558760	821	310		1						
MERIDIAN	558810	928	307								
MERIDIAN	559000	438	203								
MERIDIAN	559100	748	285		1						
MERIDIAN	559200	652	283		1						
MERIDIAN	559300	514	226		1						
MERIDIAN	559400	428	136								
MERIDIAN	559500	520	213								
MERIDIAN	559600	679	276	1	3				1		
MERIDIAN	559800	262	127						1		
MERIDIAN	559900	917	420	1	1						
MERIDIAN	560000	600	266	1							
MERIDIAN	560100	805	308	1	2						
JAMACHA	561500	402	130		1						
JAMACHA	561520	344	135								
JAMACHA	561530	434	170								
JAMACHA	561540	839	363								
JAMACHA	561550	828	254		1						
JAMACHA	561560	667	247		1						
JAMACHA	561600	965	322	1	2						
JAMACHA	561800	874	388		3						
JAMACHA	561820	652	262								
JAMUL	562900	737	287								
JAMUL	563000	755	307		2				1		1
JAMUL	563300	536	244								
JAMUL	563390	391	169	1							
JAMUL	563400	254	111								
DULZURA	564400	350	160								
BORREGO	565400	507	229		1						
BORREGO	565410	601	278								
JULIAN	567500	636	332								
JULIAN	567600	176	78	1							
JULIAN	567710	722	326	1	1						
DESCANSO	569200	851	389	2	1		1				
JAPATUL	570200	194	80	1							
PINE VALLEY	571800	700	330		1						

SAN DIEGO COUNTY - PRIMARY ELECTION
JUNE 7, 1988

PRESIDENTIAL PREFERENCE - COUNTYWIDE (END)

		REGISTERS	BLTS - AMERICAN INDEPENDENT	GRIFFIN - GRIZZ	KENOYER - PEACE & FREEDOM	HOLMES	HAMBURG	FULANI	LEWIN	ISAACSDN
CAMPO	573000	894	381	3	2					
POTRERO	574100	373	177	1	3					
BOULEVARD	575100	412	209	3	3					
JACUMBA	576100	256	130	1	2					1
DECL AV 888001		239	100		1					
DECL AV 888002		544	228	2						
DECL AV 888003		18	8							
DECL AV 888004										
DECL AV 888005		71	30							
DECL AV 888006		31	8							
DECL AV 888007		32	11							
DECL AV 888008		31	5							
DECL AV 888010		24	14							
DECL AV 888011		82	24							
DECL AV 888012		459	199							
DECL AV 888013		240	98							
DECL AV 888014		112	66							
DECL AV 888015		44	15							
DECL AV 888017		1								
DECL AV 888018		539	275							
DECL AV 888019										
DECL AV 888020		104	40							
DECL AV 888021		39	27							
DECL AV 888022		523	217							
DECL AV 888023		40	9							
DECL AV 888024		2	2							
DECL AV 888025		30	16							
DECL AV 888026		9	1							
DECL AV 888027		143	76							
DECL AV 888028										
DECL AV 888029		32	17							
DECL AV 888031		37	15							
DECL AV 888032		150	60							
DECL AV 888034										
DECL AV 888035		406	204							
DECL AV 888036		30	7							
DECL AV 888037		98	29							

SAN DIEGO COUNTY - PRIMARY ELECTION
JUNE 7, 1988

PRESIDENTIAL PREFERENCE - COUNTYWIDE (END)

	AMERICAN INDEPENDENT	PEACE & FREEDOM
DECL AV 888038		
DECL AV 888044	572	55
DECL AV 888046	65	12
DECL AV 888047	42	19
DECL AV 888048	5	3
DECL AV 888060	167	52
DECL AV 888062		
DECL AV 888064	2	1
DECL AV 888065		
DECL AV 888066		
DECL AV 888067		
DECL AV 888068		
DECL AV 888069		
DECL AV 888070	83	19
DECL AV 888072	441	145
DECL AV 888073	5	2
DECL AV 888074		
DECL AV 888075		
DECL AV 888076		
DECL AV 888078	103	27
DECL AV 888081	10	2
DECL AV 888084		
DECL AV 888085	157	52
DECL AV 888088		
DECL AV 888091	130	68
DECL AV 888093		
DECL AV 888094	43	8
DECL AV 888095	153	29
DECL AV 888102		
DECL AV 888103	1	
DECL AV 888104		
DECL AV 888106	160	70
DECL AV 888107	151	48
DECL AV 888108		
DECL AV 888111	163	23
DECL AV 888113	44	27
DECL AV 888114	6	4

PRESIDENTIAL PREFERENCE - COUNTYWIDE (END)

			AMERICAN INDEPENDENT	PEACE & FREEDOM						
	REG VTRS	BLTS CAST	GRITZ	GRIFFIN	KENOYER	HOLMES	HAMBURG	FULANI	LENIN	ISAACSON
DECL AV 888115	2									
DECL AV 888118	25	7								
DECL AV 888119	2	2								
DECL AV 888120										
DECL AV 888121										
DECL AV 888123	113	41								
DECL AV 888124	8	5								
DECL AV 888125	49	14								
DECL AV 888126	33	15								
DECL AV 888127										
DECL AV 888128	2	2								
DECL AV 888129	1									
DECL AV 888130	12	2								
DECL AV 888131	182	82								
DECL AV 888132	201	104								
DECL AV 888133										
DECL AV 888134	396	120	1	1						
DECL AV 888135										
DECL AV 888136										
DECL AV 888137	7	3								
DECL AV 888138	506	150						1		
DECL AV 888139	82	17								
DECL AV 888140	47	30								
DECL AV 888141	172	105								
DECL AV 888142										
DECL AV 888143	70	34								
DECL AV 888144	278	160						1		
DECL AV 888145	1,295	549								
DECL AV 888146										
DECL AV 888147	84	51								
DECL AV 888148										
DECL AV 888150	724	351	1	1						
DECL AV 888151	687	288								
DECL AV 888152	114	37								
DECL AV 888153	1									
DECL AV 888154	161	72		1						
DECL AV 888155	255	148		1						

SAN DIEGO COUNTY - PRIMARY ELECTION
JUNE 7, 1988

PRESIDENTIAL PREFERENCE - COUNTYWIDE (END)

	REGISTRS	AMERICAN INDEPENDENT CASTZ	PEACE & FREEDOM GRIFFIN	KENOYER	HOLMES	HAMBURG	FULLAN	LEWIN	ISAACSON
DECL AV 888156	72	38							
DECL AV 888157	2								
DECL AV 888158									
DECL AV 888160	3								
DECL AV 888161	36	17							
DECL AV 888162	42	16							
DECL AV 888163	37	20							
DECL AV 888164	2	2							
DECL AV 888165									
DECL AV 888166	7	4							
DECL AV 888167	1	1							
DECL AV 888168	4	2							
DECL AV 888169									
DECL AV 888170									
DECL AV 888171	11	7							
DECL AV 888172									
DECL AV 888173									
DECL AV 888174									
DECL AV 888175	26	11							
DECL AV 888176									
DECL AV 888178									
DECL AV 888179									
DECL AV 888180	13	7							
DECL AV 888181	23	14							
DECL AV 888182									
DECL AV 888183	123	64							
DECL AV 888184	1								
DECL AV 888185									
DECL AV 888186		1							
DECL AV 888187	15	9							
DECL AV 888188	16	5							
DECL AV 888189									
DECL AV 888190	1								
DECL AV 888191	2								
DECL AV 888192	312	61							
DECL AV 888193	5	4							
DECL AV 888194									

PRESIDENTIAL PREFERENCE - COUNTYWIDE (END)

		AMERICAN INDEPENDENT		PEACE & FREEDOM						
	REG VTRS	BLTS CAST	GRITZ	GRIFFIN	KENNOYER	HOLMES	HAMBURG	FULANI	LEWIN	ISAACSON
DECL AV 888196	68	27								
DECL AV 888197	3	1								
DECL AV 888198										
DECL AV 888199	238	86								
DECL AV 888200	12	6								
DECL AV 888201										
DECL AV 888202	45	23								
DECL AV 888203	3	3								
DECL AV 888204	163	69								
DECL AV 888205	159	89								
DECL AV 888206	95	61								
RQSTD AV 999001		37								
RQSTD AV 999002		1,117	1							
RQSTD AV 999003		636		1						
RQSTD AV 999004		1,394		3						1
RQSTD AV 999005										
RQSTD AV 999006										
RQSTD AV 999007										
RQSTD AV 999008		20								
RQSTD AV 999009		435		1						
RQSTD AV 999010		382	3	1						
RQSTD AV 999011										
RQSTD AV 999012		254	1			1				
RQSTD AV 999013		32								
RQSTD AV 999014		203								
RQSTD AV 999015		9								
RQSTD AV 999016		240								
RQSTD AV 999017										
RQSTD AV 999018		255		2						
RQSTD AV 999019										
RQSTD AV 999020		81								
RQSTD AV 999021		891	1	3				1		
RQSTD AV 999022		195								
RQSTD AV 999023		2,096	1	5						
RQSTD AV 999024										
RQSTD AV 999025		55								
RQSTD AV 999026		30		1						

SAN DIEGO COUNTY - PRIMARY ELECTION
JUNE 7, 1988

PRESIDENTIAL PREFERENCE - COUNTYWIDE (END)

			AMERICAN INDEPENDENT	PEACE & FREEDOM						
	REG VTRS	BLTS - CAST	GRITZ	GRIFFIN	KENOYER	HOLMES	HAMBURG	FULANI	LEWIN	ISAACSON
RQSTD AV 999027		16								
RQSTD AV 999028		50								
RQSTD AV 999029		21								
RQSTD AV 999030		33								
RQSTD AV 999031										
RQSTD AV 999032		21								
RQSTD AV 999033		14		1						
RQSTD AV 999034										
RQSTD AV 999035		1,068		1						
RQSTD AV 999036		257								1
RQSTD AV 999037		642		2						
RQSTD AV 999038										
RQSTD AV 999039		322		1						
RQSTD AV 999040		239								
RQSTD AV 999041		431								
RQSTD AV 999042		272		2						
RQSTD AV 999043		202		1						
RQSTD AV 999044										
RQSTD AV 999045		170				1				
RQSTD AV 999046		28								
RQSTD AV 999047										
RQSTD AV 999048		256								
RQSTD AV 999049		241								
RQSTD AV 999050		163	1		1					
RQSTD AV 999051		26								
RQSTD AV 999052		83								
RQSTD AV 999053		97								
RQSTD AV 999054		98								
RQSTD AV 999055		468								
RQSTD AV 999056		15								
RQSTD AV 999057		634		1						
RQSTD AV 999058		104								
RQSTD AV 999059		186								
RQSTD AV 999060		2								
RQSTD AV 999061		77								
RQSTD AV 999062		474								
RQSTD AV 999063		93							1	

SAN DIEGO COUNTY - PRIMARY ELECTION
JUNE 7, 1988

PRESIDENTIAL PREFERENCE - COUNTYWIDE (END)

	REGISTRS	BLTS - CAST	AMERICAN INDEPENDENT - GRIZZ	PEACE & FREEDOM - GRIFFIN	KENOYER	HOLMES	HAMBURG	FULLAN	LEWIN	ISAACSON
RQSTD AV 999064										
RQSTD AV 999065										
RQSTD AV 999066										
RQSTD AV 999067										
RQSTD AV 999068										
RQSTD AV 999069										
RQSTD AV 999070		908		1						
RQSTD AV 999071		290	1							
RQSTO AV 999072		6								
RQSTD AV 999073										
RQSTD AV 999074		60								
RQSTD AV 999075										
RQSTD AV 999076		6								
RQSTD AV 999077		1,794		1						1
RQSTD AV 999078		815								
RQSTD AV 999D79		60								
RQSTD AV 999080		1,199	3							
RQSTD AV 999081		227	1							
RQSTD AV 999082		224								
RQSTD AV 999083		228								
RQSTD AV 999084		324		1						
RQSTD AV 999085		821		2						
RQSTD AV 999086		30D			1					
RQSTD AV 999087		30								
RQSTD AV 999088		158	1							
RQSTD AV 999089		88								
RQSTD AV 999090		468	3	1						
RQSTD AV 999091		64								
RQSTD AV 999092		53								
RQSTD AV 999093		292	1							
RQSTD AV 999094		49								
RQSTD AV 999D95		168								
RQSTD AV 999096		152								
RQSTD AV 999097		250	1							
RQSTD AV 999098		185								
RQSTD AV 999099		72								
RQSTD AV 999100		330								

PRESIDENTIAL PREFERENCE - COUNTYWIDE (END)

	AMERICAN INDEPENDENT	PEACE & FREEDOM		
	BLANK - REGISTERED VOTERS - CAST	- GREEN - VOTERS	KEMP - HOLMES	HAMBURGER	FULANI	ISAAC LEWINSON
RQSTD AV 999101	22					
RQSTD AV 9991D2	7					
RQSTD AV 999104						
RQSTD AV 999105	31					
RQSTD AV 999106						
RQSTD AV 999107						
RQSTD AV 999108						
RQSTD AV 999109	25					
RQSTD AV 999110	353					
RQSTD AV 999111	1					
RQSTD AV 999112	12					
RQSTD AV 999113	9					
RQSTD AV 999114						
RQSTD AV 999115	83	2				
RQSTD AV 999116	846	1	1			
RQSTD AV 999117	248					
RQSTD AV 999118	82					
RQSTD AV 999119						
RQSTD AV 999120						
RQSTD AV 999121						
RQSTD AV 999122	220					
RQSTD AV 999123						
RQSTD AV 999124						
RQSTD AV 999125						
RQSTD AV 999126	15					
RQSTD AV 999127	434		2		1	
RQSTD AV 999128	467		1			
RQSTD AV 999129						
RQSTD AV 999130	189					
RQSTD AV 999131	142					
RQSTD AV 999132						
RQSTD AV 999133						
RQSTD AV 999134	1,004					
RQSTD AV 999135						
RQSTD AV 999136						
RQSTD AV 999137	172	1				

SAN DIEGO COUNTY - PRIMARY ELECTION
JUNE 7, 1988

PRESIDENTIAL PREFERENCE - COUNTYWIDE (END)

	REG VTRS	BALLOTS CAST	AMERICAN INDEPENDENT GRITZ	PEACE & FREEDOM GRIFFIN	KENOYER	HOLMES	HAMBURG	FULANI	LEWIN	ISAACSON
RQSTD AV 999138		1								
RQSTD AV 999139		753		2						
RQSTD AV 999140										
RQSTD AV 999141		445								
RQSTD AV 999142										
RQSTD AV 999143										
RQSTD AV 999144		114								
RQSTD AV 999145		577								
RQSTD AV 999146		17								
RQSTD AV 999147		604						1		
RQSTD AV 999148		1,124	1			1				
RQSTD AV 999149		69								
RQSTD AV 999150		161								
RQSTD AV 999151		168								
RQSTD AV 999152										
RQSTD AV 999153		20								
RQSTD AV 999154		162		1						
RQSTD AV 999155		3								
RQSTD AV 999156										
RQSTD AV 999157										
RQSTD AV 999158										
RQSTD AV 999159		12								
RQSTD AV 999160										
RQSTD AV 999161		214		1						
RQSTD AV 999162										
RQSTD AV 999163		512								
RQSTD AV 999164										
RQSTD AV 999165										
RQSTD AV 999166										
RQSTD AV 999167										
RQSTD AV 999168										
RQSTD AV 999169		253								
RQSTD AV 999170		397								
RQSTD AV 999171										
RQSTD AV 999172										
RQSTD AV 999173										
RQSTD AV 999174		69								

SAN DIEGO COUNTY - PRIMARY ELECTION
JUNE 7, 1988

PRESIDENTIAL PREFERENCE - COUNTYWIDE (END)

	REGISTERED VOTERS - TOTAL	AMERICAN INDEPENDENT	PEACE & FREEDOM					
RQSTD AV 999175		1,448	1					
RQSTD AV 999176								
RQSTD AV 999177		95						
RQSTD AV 999178								
RQSTD AV 999179								
RQSTD AV 999180								
RQSTD AV 999181								
RQSTD AV 999182		386						
RQSTD AV 999183		1,024				1		
RQSTD AV 999184								
RQSTD AV 999185								
RQSTD AV 999186		323	1					
RQSTD AV 999187		36						
RQSTD AV 999188								
RQSTD AV 999189								
RQSTD AV 999190		1,782						
RQSTD AV 999191								
RQSTD AV 999192		627						
RQSTD AV 999193		2D5						
RQSTD AV 999194								
RQSTD AV 999195		1,366	1	4				
RQSTD AV 999196		24						
RQSTD AV 999197								
RQSTD AV 999198		395		1				
RQSTD AV 999199		163						
RQSTD AV 9992D0		498		1				
RQSTD AV 999201								
RQSTD AV 999202								
RQSTD AV 999203								
RQSTD AV 999204		2,557	2	3			1	
RQSTD AV 999205		1						
RQSTD AV 999206		1D						

SAN DIEGO COUNTY - PRIMARY ELECTION
JUNE 7, 1988

PRESIDENTIAL PREFERENCE - COUNTYWIDE (END)

		AMERICAN INDEPENDENT	PEACE & FREEDOM							
	REGISTERED VOTERS	BLANK - TALLY SHEETS - VOTE FOR - GUY CARTER - STRAIGHT - TICKET	GRACE - KEEN - IRFAN - OYE - IN - ER	HOLMES	HAMBURG	FULANI	LEWIS IN	ISAACSON
TOTAL	1101285	480,710	569	902	26	61	25	116	20	67
POLLS	1087623	429,443	536	847	24	57	25	110	19	64
DECLARED AV	13,662	5,504	4	6				2		
REQUESTED AV		45,763	29	49	2	4		4	1	3
41ST CONGRESSIONAL	365,486	164,482	168	251	12	11	8	53	7	24
43RD CONGRESSIONAL	239,896	113,044	115	226	5	14	6	25		11
44TH CONGRESSIONAL	233,511	89,594	118	167	4	19	3	23	6	14
45TH CONGRESSIONAL	262,392	113,590	168	258	5	17	8	15	7	18
37TH STATE SENATE	34,512	19,109	22	42		2	1	5		3
38TH STATE SENATE	428,921	195,035	182	328	12	18	13	58	4	21
39TH STATE SENATE	365,061	161,691	213	316	8	21	7	27	7	27
40TH STATE SENATE	272,791	104,875	152	216	6	20	4	26	9	16
74TH STATE ASSEMBLY	163,462	76,256	74	149	2	12	3	18		8
75TH STATE ASSEMBLY	208,697	95,391	81	126	9	8	9	31	2	17
76TH STATE ASSEMBLY	159,161	73,686	111	167	3	8	4	9	3	7
77TH STATE ASSEMBLY	174,238	76,765	78	128	2	7	5	12	3	7
78TH STATE ASSEMBLY	178,676	74,979	110	156	5	10	1	23	6	14
79TH STATE ASSEMBLY	126,709	50,118	62	98	3	12	1	14	5	11
80TH STATE ASSEMBLY	90,342	33,515	53	78	2	4	2	9	1	3
SAN DIEGO JUDICIAL	518,737	225,719	240	370	13	28	9	63	10	39
SOUTH BAY JUDICIAL	120,707	47,175	64	102	2	7	4	9	3	3
1ST SUPERVISORIAL	161,669	64,368	83	132	2	7	4	13	4	5
2ND SUPERVISORIAL	226,124	96,156	150	218	4	15	6	13	6	16
3RD SUPERVISORIAL	267,106	122,562	97	171	9	8	8	42	6	12
4TH SUPERVISORIAL	214,242	88,281	123	159	7	18	1	25	4	24
5TH SUPERVISORIAL	232,144	109,343	116	222	4	13	6	23		10
CITY OF CARLSBAD	31,561	14,586	16	21		2		3		
CITY OF CHULA VISTA	54,677	22,331	22	37		2	1	1	1	
CITY OF CORONADO	10,182	5,691	4	12		2	1			
CITY OF DEL MAR	4,358	1,772	3	2		1		1		
CITY OF EL CAJON	37,249	14,958	22	27		3	1	2		2
CITY OF ENCINITAS	28,792	12,084	6	17	3	1		4		5
CITY OF ESCONDIDO	41,954	20,994	33	57		1	3	5		
CITY OF IMPERIAL BCH	8,885	2,955	11	15		1	1	1	1	2
CITY OF LA MESA	30,667	14,050	12	25	1	2	4	3		2
CITY OF LEMON GROVE	11,071	5,016	7	11		2			1	
CITY OF NATIONAL CIT	14,866	5,080	8	14			1	1		1

SAN DIEGO COUNTY - PRIMARY ELECTION
JUNE 7, 1988

PRESIDENTIAL PREFERENCE - COUNTYWIDE (END)

	REG VTRS	BLTS CAST	AMERICAN INDEPENDENT GRITZ	PEACE & FREEDOM GRIFFIN	KENOYER	HOLMES	HAMBURG	FULANI	LEWIN	ISAACSDN
CITY OF OCEANSIDE	46,304	20,236	18	57	1	5	2	3		1
CITY OF POWAY	21,138	8,984	10	25		4				3
CITY OF SAN DIEGO	521,328	224,02D	247	360	15	26	9	69	1D	36
S.D. 1ST COUNCIL	89,443	42,604	24	38	1		3	9		4
S.O. 2ND COUNCIL	47,991	22,103	24	40				5	1	5
S.D. 3RD COUNCIL	66,624	27,138	37	44	3	5		10		7
S.D. 4TH CDUNCIL	53,173	19,858	16	36	2	5	1	4	1	2
S.D. 5TH COUNCIL	68,156	28,742	41	71	5	6	3	9	1	7
S.D. 6TH COUNCIL	71,815	31,431	33	46	1	2	2	15	2	2
S.D. 7TH COUNCIL	68,576	31,347	28	48	1	2		4	2	1
S.D. 8TH COUNCIL	55,550	20,797	44	37	2	6		13	3	8
CITY OF SAN MARCDS	12,473	5,939	4	11				2		1
CITY OF SANTEE	24,397	9,580	10	22				2		2
CITY OF SOLANA BEACH	8,282	4,437	3	5	2			5	1	1
CITY OF VISTA	23,725	9,762	14	14	1	3		2		1
1ST COUNTY BD OF ED	217,346	96,717	110	142	3	10	5	41	5	24
2ND COUNTY BD OF ED	175,561	67,791	86	141	4	14	5	12	4	5
4TH CDUNTY BD OF ED	240,842	111,009	132	211	3	12	5	17	4	8
S.D CITY UNIF SCHOOL	448,567	193,539	221	326	13	24	9	63	10	36
S.D. CITY SCHOOL - A	105,266	47,740	43	72	2	2	5	23	2	7
S.D. CITY SCHOOL - B	93,988	43,005	45	81	6	4	2	7	2	4
S.D. CITY SCHDDL - C	86,579	38,369	45	64	1	3	1	12	2	8
S.D. CITY SCHOOL - D	89,661	36,202	56	56	2	7		13	2	14
S.D. CITY SCHOOL - E	73,073	28,223	32	53	2	8	1	8	2	3
CARLSBAO UNIF SCHODL	23,251	11,179	14	16		2		3		
BONSALL C.S.D REORG	3,818	2,188	4	3				1		1
FALLBROOK REORG	13,159	8,889	9	25		1		4		1
LEHNER AVE ANNEX	215	174		2						
SANTEE REHAB DISTRIC	23,820	9,399	10	22				1		2

SAN DIEGO COUNTY - PRIMARY ELECTION
JUNE 7, 1988

DEMOCRATIC PRESIDENTIAL PREFERENCE - BY CONGRESSIONAL DISTRICT

41ST DISTRICT

	REG VTRS	BLTS CAST	JACKSON	LAROUCHE	DUKAKIS	GORE	SIMON
RANCHO BERNAR 105390	1,006	507	16		77	7	3
RANCHO BERNAR 105410	983	415	30	1	94	2	2
RANCHO BERNAR 105420	767	394	18		112	4	3
RANCHO BERNAR 105430	629	266	14		53	2	
RANCHO BERNAR 105450	351	246	7		31		2
RANCHO BERNAR 105600	544	343			51	2	4
RANCHO BERNAR 106200	414	250	3		47	2	2
RANCHO BERNAR 106400	706	274	16		71	2	2
RANCHO BERNAR 106420	668	305	23	2	51	3	3
RANCHO BERNAR 106430	1,021	391	31	1	93	4	1
RANCHO BERNAR 106440	695	265	19	2	48	1	3
RANCHO BERNAR 106480	600	213	12		58	1	1
RANCHO BERNAR 106500	604	266	25		72		2
RANCHO BERNAR 106520	588	238	19		47		
RHO PENASQUIT 110000	612	228	20		59	2	1
RHO PENASQUIT 110010	795	309	29		77	4	2
RHO PENASQUIT 110020	1,075	375	52	1	97	3	2
RHO PENASQUIT 110050	836	245	38	1	66	2	1
RHO PENASQUIT 110100	861	393	40		99	1	2
RHO PENASQUIT 110120	843	325	26	3	95	7	1
RHO PENASQUIT 110200	728	329	29	2	75	1	3
RHO PENASQUIT 110310	780	201	20		45	1	
RHO PENASQUIT 110360	429	158	19		34		1
RHO PENASQUIT 110370	760	257	29	1	55	2	1
RHO PENASQUIT 110380	894	301	30		62	2	2
RHO PENASQUIT 110420	482	207	15	1	51		1
RHO PENASQUIT 110430	868	333	32		82	1	
RHO PENASQUIT 110450	805	286	27	1	60	2	2
RHO PENASQUIT 110510	584	251	21	1	64	3	1
RHO PENASQUIT 110520	667	288	33		75	5	2
RHO PENASQUIT 110550	985	399	32		90	4	3
RHO PENASQUIT 110570	494	228	21		53	1	2
RHO PENASQUIT 110690	1,124	497	32	1	122	6	2
RHO PENASQUIT 110700	959	391	45		90	2	3
RHO PENASQUIT 110720	937	390	36	1	90	3	1
RHO PENASQUIT 110730	619	190	16		38	5	
RHO PENASQUIT 110770	888	350	25		79	3	3
DEL MAR HEIGH 115070	493	190	7		42	2	

DEMOCRATIC PRESIDENTIAL PREFERENCE - BY CONGRESSIONAL DISTRICT

41ST DISTRICT

		REGAN-BUSH	VISTA-CARLSBAD	CARLSBAD-OCEANSIDE	LA JOLLA-ESCONDIDO	DUKAKIS	GORE	SIMON
DEL MAR HEIGH	115090	564	219	14		57	3	1
DEL MAR HEIGH	115100	716	267	20		70	2	1
DEL MAR HEIGH	115130	655	320	39	1	75	1	1
DEL MAR HEIGH	115150	799	267	20		85	4	2
DEL MAR HEIGH	115170	1,010	299	25		105	1	4
DEL MAR HEIGH	115180	986	374	26	1	92	2	
DEL MAR HEIGH	115200	823	362	63	1	99	2	1
DEL MAR HEIGH	115220	705	318	41	2	87	4	3
DEL MAR HEIGH	115230	622	309	48		81	5	4
DEL MAR HEIGH	115250	603	249	36	1	62	1	4
DEL MAR HEIGH	115300	695	268	33	2	73	3	4
DEL MAR HEIGH	115310	561	249	33		76	4	1
UNIVERSITY-N.	120000	755	404	191		105	4	4
UNIVERSITY-N.	120020	988	365	82	1	100	2	4
UNIVERSITY-N.	120030	644	227	46		65	1	1
UNIVERSITY-N.	120040	1,368	411	113	1	123	4	2
UNIVERSITY-N.	120080	697	169	27	1	46	1	3
UNIVERSITY-N.	120090	921	365	77	1	103	3	1
UNIVERSITY-N.	12011D	726	293	43		72	3	2
UNIVERSITY-N.	120120	611	205	16		57		
UNIVERSITY-N.	120140	992	312	34	1	104	2	
UNIVERSITY-N.	120150	951	345	48		108	4	3
UNIVERSITY-N.	120160	496	196	13		58		4
UNIVERSITY-N.	120190	770	257	28		78	3	2
UNIVERSITY-N.	120200	1,000	368	79		100	2	4
UNIVERSITY-N.	120220	990	306	46		92	1	3
UNIVERSITY-N.	120240	791	368	44		117	2	5
LA JOLLA	125000	437	214	37	1	81	3	4
LA JOLLA	125050	625	229	26	1	45	1	3
LA JOLLA	125150	404	171	18	1	30	4	1
LA JOLLA	125260	539	198	18		35	1	
LA JOLLA	125300	497	228	16	1	57		
LA JOLLA	125400	408	143	22		30	1	1
LA JOLLA	125450	587	289	19		49	1	
LA JOLLA	125550	793	296	62		92	3	1
LA JOLLA	125600	849	303	37		66	4	5
LA JOLLA	125750	595	260	37	1	72	3	4
LA JOLLA	125800	305	131	18		31	1	1

SAN DIEGO COUNTY - PRIMARY ELECTION
JUNE 7, 1988

DEMOCRATIC PRESIDENTIAL PREFERENCE - BY CONGRESSIONAL DISTRICT

41ST DISTRICT

		REGAN - VOTERS	BLACK - JACKSON - CASTON	LARRY DUCHE	DUKAKIS	GORE	SIMON
LA JOLLA	125850	854	419	27	90	2	5
LA JOLLA	126050	787	337	17	66	5	4
LA JOLLA	126250	780	367	28	2 104	4	2
LA JOLLA	126350	818	395	21	2 73	3	1
LA JOLLA	126550	218	116	9	24	1	
LA JOLLA	126560	601	269	7	3 40	3	5
LA JOLLA	126650	756	306	16	55	3	2
LA JOLLA	126750	600	283	29	2 47	3	2
LA JOLLA	127000	387	164	8	24	1	
LA JOLLA	127010	585	249	26	39	3	
LA JOLLA	127050	791	372	28	83	3	
LA JOLLA	127200	501	255	14	1 45	1	1
LA JOLLA	127210	679	334	4	67	3	2
LA JOLLA	127250	592	269	14	46	1	1
LA JOLLA	127270	597	222	11	52	3	2
LA JOLLA	127300	471	238	16	44	2	2
LA JOLLA	127310	347	157	5	1 30		
LA JOLLA	127400	438	194	16	40	3	4
LA JOLLA	127410	867	363	25	1 113	6	2
LA JOLLA	127540	251	132	13	14	1	
LA JOLLA	127550	368	154	23	33		2
LA JOLLA	127600	681	357	32	1 123	4	4
LA JOLLA	127700	537	238	26	72	3	1
MIRA MESA	130010	972	281	32	1 65	4	
MIRA MESA	130100	882	272	51	1 71		
MIRA MESA	130200	549	200	18	56		1
MIRA MESA	130210	904	336	51	101	3	5
MIRA MESA	130220	503	218	37	1 50	1	1
MIRA MESA	130230	844	265	39	4 52	2	4
MIRA MESA	130240	825	270	34	2 87	1	3
MIRA MESA	130260	620	181	23	38	1	1
MIRA MESA	130300	767	261	34	2 61	1	5
MIRA MESA	130310	641	211	28	1 55	2	1
MIRA MESA	130330	645	257	24	75		1
MIRA MESA	130350	808	276	36	66	3	1
MIRA MESA	130370	735	275	42	2 69	1	5
MIRA MESA	130380	533	218	25	47	1	6
MIRA MESA	130400	728	281	36	1 73	1	2

SAN DIEGO COUNTY - PRIMARY ELECTION
JUNE 7, 1988

DEMOCRATIC PRESIDENTIAL PREFERENCE - BY CONGRESSIONAL DISTRICT

41ST DISTRICT

		REGAN-BUSH	VANCE-KASTEN	CRANSTON-O'NEILL	LAROUCHE	DUKAKIS	GORE	SIMON
MIRA MESA	130410	868	310	30		96	4	1
MIRA MESA	130420	643	245	23	1	67	4	4
MIRA MESA	130430	848	313	43	3	93	2	
MIRA MESA	130470	863	371	46		93	3	1
MIRA MESA	130480	601	236	28	1	63	2	1
MIRA MESA	130500	715	269	35	1	81	3	2
MIRA MESA	130510	923	321	39	1	90	2	3
MIRA MESA	130530	924	333	46		71	1	5
MIRA MESA	130610	943	312	40	1	76	3	1
MIRA MESA	130700	636	256	50	2	58	3	2
MIRA MESA	130710	716	234	38		54	1	
MIRA MESA	130800	833	326	34		96	1	2
MIRA MESA	130820	400	244	12		90		
MIRA MESA	130830	436	182	28		63	1	1
MIRA MESA	130840	685	230	31	1	52		1
MIRA MESA	130850	696	194	36		54		1
POMERADO	135010	478	232	17	2	55	1	
POMERADO	135020	686	357	35		94	3	2
POMERADO	135030	724	326	13		79	3	1
POMERADO	135040	591	254	19		61		
POMERADO	135050	543	163	18		43		1
POMERADO	135060	581	235	25		55	1	4
POMERADO	135070	797	372	20	1	82	2	2
POMERADO	135080	584	272	20		69	2	1
POMERADO	135200	922	419	29	1	82	3	1
POMERADO	135210	586	290	21	2	65	1	8
POMERADO	135230	778	364	29		98	3	1
POMERADO	135240	485	225	16		50	1	1
POMERADO	135420	731	347	14	1	101	3	3
UNIVERSITY-S.	145000	491	213	28	1	57	1	4
UNIVERSITY-S.	145010	451	199	25		57	1	2
UNIVERSITY-S.	145100	807	431	29	2	161	2	1
UNIVERSITY-S.	145200	511	203	19		43	3	
UNIVERSITY-S.	145500	465	216	23	1	63	2	3
UNIVERSITY-S.	145600	514	245	34	1	63	4	6
UNIVERSITY-S.	145700	491	248	20		70	1	1
UNIVERSITY-S.	145800	612	294	29	1	85	4	1
UNIVERSITY-S.	145810	456	192	34	1	62	3	2

DEMOCRATIC PRESIDENTIAL PREFERENCE - BY CONGRESSIONAL DISTRICT

41ST DISTRICT

	REGENTS VTRS	BELL-TASS-ACK-STAT-ON	LARAJ-SOCHE	DUKAKIS	GORE	SIMON
UNIVERSITY-S. 145900	800	406	32	109	6	3
UNIVERSITY-S. 146000	553	281	42	1	80	1	1
UNIVERSITY-S. 146100	473	245	24	1	55	3	
UNIVERSITY-S. 146200	528	238	24		59	5	1
UNIVERSITY-S. 146400	546	283	25	2	71	2	5
UNIVERSITY-S. 146600	625	334	21		86	2	1
UNIVERSITY-S. 146800	535	247	25		67	2	1
UNIVERSITY-S. 147000	720	361	37		92	1	3
UNIVERSITY-S. 147200	672	338	23		93	7	1
CLAIREMONT-N. 150100	693	237	31		74	1	3
CLAIREMONT-N. 150110	839	306	34		119	4	1
CLAIREMONT-N. 150200	815	355	25	1	100	4	3
CLAIREMONT-N. 150410	574	299	26	1	86	2	3
CLAIREMONT-N. 150600	880	385	40	3	115	4	3
CLAIREMONT-N. 150620	628	271	42	1	80	3	2
CLAIREMONT-N. 151200	544	277	21	2	59	5	2
CLAIREMONT-N. 151400	690	301	27	3	80	7	2
CLAIREMONT-N. 151410	932	412	50	6	122	4	4
CLAIREMONT-N. 151800	650	293	20	3	87	3	2
CLAIREMONT-N. 152000	966	315	29		109	6	3
CLAIREMONT-N. 152200	930	312	51	1	98	2	
CLAIREMONT-N. 152600	487	204	22	4	68	4	
CLAIREMONT-N. 152800	454	228	19	1	92	5	1
CLAIREMONT-N. 153000	865	295	43	2	104	1	4
CLAIREMONT-N. 153400	601	294	29		84	2	1
CLAIREMONT-N. 153600	620	245	23	2	85	5	4
CLAIREMONT-N. 153800	567	254	26		120	1	4
CLAIREMONT-N. 154200	669	264	39	1	84	5	3
CLAIREMONT-N. 154800	499	236	21	2	78	1	1
CLAIREMONT-N. 155000	918	425	38	1	124	7	1
CLAIREMONT-N. 155400	455	250	20	1	70	3	2
CLAIREMONT-N. 155500	492	240	24	2	60	3	1
CLAIREMONT-E. 160000	590	324	26	2	85		5
CLAIREMONT-E. 160200	634	278	26		85	13	3
CLAIREMONT-E. 160300	814	370	32	2	108	6	1
CLAIREMONT-E. 160310	869	361	38	4	113	2	2
CLAIREMONT-E. 160400	894	398	35	5	131	3	2
CLAIREMONT-E. 160510	618	271	35		78	2	2

SAN DIEGO COUNTY - PRIMARY ELECTION
JUNE 7, 1988

DEMOCRATIC PRESIDENTIAL PREFERENCE - BY CONGRESSIONAL DISTRICT

41ST DISTRICT

		REAGAN-BUSH VOTERS	LAROUCHE-JACKSON-CHAPMAN-STRAUSS-DUKAKIS	DEUKMEJIAN-CHAPMAN-KASSIS	GORE	SIMON
CLAIREMONT-E.	160700	885	382	40	3	116		1
CLAIREMONT-E.	160800	597	220	27	1	72	1	1
CLAIREMONT-E.	160810	641	246	32		103		1
CLAIREMONT-E.	16090D	761	309	44	1	94	1	
CLAIREMONT-E.	161000	495	214	16	1	82	1	4
CLAIREMONT-E.	161100	573	218	27	1	76	3	
CLAIREMONT-E.	161110	623	144	36		31	1	
CLAIREMONT-E.	16113D	489	186	11		61		
CLAIREMONT-E.	161200	617	180	35		39		
CLAIREMONT-E.	161210	668	244	29		84	1	2
CLAIREMONT-E.	161220	662	207	34	1	64	5	2
CLAIREMONT-E.	161300	1,016	374	40	4	145	3	3
CLAIREMONT-E.	161400	475	187	24		65		4
CLAIREMONT-E.	16150D	329	111	9		47	1	
CLAIREMONT-E.	161510	548	227	24	1	82	4	2
CLAIREMONT-E.	161600	813	329	43	2	118		3
CLAIREMONT-E.	161700	672	305	32	2	118	6	1
CLAIREMONT-E.	161900	612	278	23		92		7
CLAIREMONT-E.	162100	765	309	33	1	121	3	3
CLAIREMONT-E.	162200	703	243	25	3	82	3	2
CLAIREMONT-E.	162500	612	202	17	2	74	4	3
CLAIREMONT-E.	162510	591	228	17	1	75	2	
CLAIREMONT-E.	162600	598	227	20		69		2
CLAIREMONT-E.	162700	580	248	28		73	2	3
CLAIREMONT-E.	163000	653	317	29	1	107	5	3
CLAIREMONT-E.	163100	565	272	30	1	89	4	1
CLAIREMONT-E.	163110	688	323	36		110	3	1
CLAIREMONT-E.	163200	525	243	27	1	71	5	
CLAIREMONT-E.	163300	612	335	39		113	4	3
CLAIREMONT-E.	163500	995	415	50	4	151	2	4
MONTGOMERY	165000	300	101	7	1	52		1
MONTGOMERY	165050	475	223	9	3	102	2	
TIERRASANTA	171000	713	152	31		24		
TIERRASANTA	171010	936	187	30		31	1	
TIERRASANTA	171040	854	354	30		83	7	8
TIERRASANTA	171060	1,022	391	48		94	3	
TIERRASANTA	171100	1,056	442	41		115	2	1
TIERRASANTA	171110	542	240	26	2	59	1	1

SAN DIEGO COUNTY - PRIMARY ELECTION
JUNE 7, 1988

DEMOCRATIC PRESIDENTIAL PREFERENCE - BY CONGRESSIONAL DISTRICT

41ST DISTRICT

		REGVTRS	BLTS-CAST	JACKSON	LAROUCHE	DUKAKIS	GDRE	SIMON
TIERRASANTA	17113D	643	310	28	1	78	3	1
TIERRASANTA	171140	595	309	40	2	76	4	3
TIERRASANTA	171150	530	201	19		52	1	
TIERRASANTA	171160	705	310	32		83	6	3
TIERRASANTA	171180	399	182	12		58	2	
TIERRASANTA	171220	790	351	22		69	4	1
TIERRASANTA	171500	563	263	33	1	80	4	2
TIERRASANTA	171510	538	144	22		34	3	2
TIERRASANTA	171520	542	268	22		68	4	4
TIERRASANTA	171540	711	303	34	1	78	2	4
SAN CARLOS	175100	630	294	12	2	83	3	
SAN CARLOS	175110	548	262	13		84	4	3
SAN CARLOS	175120	689	302	32	1	92	3	3
SAN CARLOS	175160	479	235	17	2	73	4	
SAN CARLOS	175200	464	223	25	1	67		3
SAN CARLOS	175250	724	316	32	1	102	3	1
SAN CARLOS	175300	625	284	33	1	86	4	2
SAN CARLOS	175400	696	260	23		79	2	
SAN CARLOS	175410	522	164	26		51	1	
SAN CARLOS	175600	452	219	19		77	2	2
SAN CARLDS	176000	907	393	31	3	131	4	4
SAN CARLOS	176100	569	266	26		78	1	3
SAN CARLOS	176110	706	325	24	2	108	2	2
SAN CARLOS	176400	587	272	28	2	74		1
SAN CARLOS	176500	640	279	27		105	1	1
SAN CARLOS	176510	893	385	31	1	126	5	5
SAN CARLOS	176700	648	314	25	2	103	3	5
SAN CARLOS	176800	913	431	32	1	130	1	3
SAN CARLOS	177300	534	290	23		74	5	1
SAN CARLOS	177310	775	360	26		132	1	
SAN CARLOS	177400	626	334	22		89	1	1
SAN CARLOS	177500	546	308	12	1	86	2	1
NAVAJO	180100	540	314	22	1	93	4	2
NAVAJO	180400	721	357	20		98	5	2
NAVAJD	180600	566	291	11	1	80		
NAVAJO	180700	658	328	17	1	131	1	4
NAVAJO	180800	670	360	24	1	103	2	4
NAVAJO	180900	524	278	18		66	6	

SAN DIEGO COUNTY - PRIMARY ELECTION
JUNE 7, 1988

DEMOCRATIC PRESIDENTIAL PREFERENCE - BY CONGRESSIONAL DISTRICT

41ST DISTRICT

		REGAN	BUSH	DUKAKIS	GORE	SIMON
NAVAJO	18D910	639	297	27	2	104	2	1
NAVAJO	18D92D	476	253	13	1	59	1	1
NAVAJO	181D1D	427	213	19	2	53	2	
NAVAJO	181D30	563	267	47	1	61	2	1
NAVAJO	181D40	888	369	32	2	110	3	2
NAVAJO	181100	561	27D	18	3	105	1	3
NAVAJO	1812D0	880	450	33	3	115	4	3
NAVAJO	18121D	664	297	21		74	2	3
NAVAJO	1813D0	535	271	19		75	1	2
NAVAJO	181600	482	233	11		59	4	
NAVAJO	181700	488	268	17		69	7	2
NAVAJO	181710	602	155	15	1	25	4	
NAVAJO	181800	548	286	16	1	78	5	3
NAVAJO	182000	706	370	20	1	119	5	2
NAVAJO	1823DD	785	399	23	5	137	7	4
NAVAJO	182310	847	351	54	1	105	5	3
NAVAJO	18260D	557	258	17	2	94	5	
NAVAJO	183100	841	403	26	1	126	3	4
NAVAJO	183300	480	265	15		65	2	1
NAVAJO	18370D	882	438	35		156	4	3
NAVAJO	18390D	540	284	29	1	81	2	2
NAVAJO	1841DD	607	356	11		120	3	2
NAVAJO	1844D0	846	349	30	2	111	6	4
NAVAJO	184500	810	4D7	31	2	143	7	2
NAVAJO	184800	958	4D8	35	1	126	6	3
NAVAJO	18532D	680	265	31		87	4	2
NAVAJO	185330	655	206	27	1	60	3	
NAVAJO	185340	639	172	34		45	3	
NAVAJO	185350	623	222	25		42	1	
SERRA MESA	190200	481	235	22	3	81	2	2
SERRA MESA	190400	577	266	27	1	91	4	2
SERRA MESA	190500	855	348	43		118	7	4
SERRA MESA	19051D	8D9	250	49	1	77		
SERRA MESA	19D8D0	709	319	24		92	6	2
SERRA MESA	191100	497	226	29	1	70	1	
SERRA MESA	191300	8D8	334	4D		13D	2	4
SERRA MESA	1915DD	696	313	24		97	8	5
SERRA MESA	191700	418	194	15		69	2	2

DEMOCRATIC PRESIDENTIAL PREFERENCE - BY CONGRESSIONAL DISTRICT

41ST DISTRICT

		REG VTRS	BLTS CAST	JACKSON	LAROUCHE	DUKAKIS	GORE	SIMON
SERRA MESA	192200	1,023	462	43	1	147	11	2
SERRA MESA	192600	951	289	32	1	90	4	1
SERRA MESA	192900	666	334	29		89	3	5
SERRA MESA	192910	643	317	25	1	117	2	1
SERRA MESA	193000	576	260	21		65	3	1
MISSION VALLE	195030	780	284	20		97	1	1
LINDA VISTA	200000	490	157	38		54	1	2
LINDA VISTA	200100	712	243	25		78	5	4
LINDA VISTA	201210	507	138	29		36		1
LINDA VISTA	201310	598	196	22		62	2	
CLAIREMONT-S.	210100	624	190	26	1	68	1	1
CLAIREMONT-S.	210190	1,046	204	50	1	60	1	
CLAIREMONT-S.	210210	728	318	26	1	93	2	2
CLAIREMONT-S.	210500	601	269	24	3	92		2
CLAIREMONT-S.	210700	567	261	22		93	2	1
CLAIREMONT-S.	211000	910	473	32	7	137	6	2
CLAIREMONT-S.	211010	695	362	43		107	3	1
CLAIREMONT-S.	211400	741	326	31	1	111	6	6
CLAIREMONT-S.	211800	631	265	40		81	2	2
CLAIREMONT-S.	211810	640	313	42	2	101	6	1
CLAIREMONT-S.	212000	1,024	504	46	3	142	6	6
CLAIREMONT-S.	212500	869	368	50	1	102	5	1
CLAIREMONT-S.	212700	463	171	21	3	44	5	
CLAIREMONT-S.	213000	491	227	12	1	78	2	1
CLAIREMONT-S.	213010	894	391	35	1	97	4	2
CLAIREMONT-S.	213100	739	331	17		120	3	7
CLAIREMONT-S.	213300	560	228	25	2	86		3
CLAIREMONT-S.	213700	774	284	31		101	2	
CLAIREMONT-S.	213900	602	220	20	1	85		2
CLAIREMDNT-S.	214300	987	456	34	2	131	4	3
PACIFIC BEACH	220000	671	186	44		53	3	1
PACIFIC BEACH	220200	627	193	19		60	1	4
PACIFIC BEACH	220300	341	173	12		55		
PACIFIC BEACH	220310	721	338	13	1	70	2	2
PACIFIC BEACH	220400	441	217	13		63	4	2
PACIFIC BEACH	220500	425	222	6		59		2
PACIFIC BEACH	220510	535	256	6	1	60	4	3
PACIFIC BEACH	220800	580	281	21		63	2	

SAN DIEGO COUNTY - PRIMARY ELECTION
JUNE 7, 1988

DEMOCRATIC PRESIDENTIAL PREFERENCE - BY CONGRESSIONAL DISTRICT

41ST DISTRICT

		REAGAN-VETRS	BUSH-CLARK-STAS-ON	LAROUCHE	DUKAKIS	GORE	SIMON
PACIFIC BEACH	22110D	635	169	28	1	44	1
PACIFIC BEACH	221200	741	237	28	1	74	1 2
PACIFIC BEACH	221400	1,024	310	58	2	86	2 1
PACIFIC BEACH	221600	582	256	36	2	74	2 2
PACIFIC BEACH	221800	877	411	45	1	105	11 4
PACIFIC BEACH	221900	869	362	36		130	6 2
PACIFIC BEACH	222000	595	196	23		58	1 2
PACIFIC BEACH	22202D	638	206	41		66	1
PACIFIC BEACH	22220D	596	195	38		52	2 2
PACIFIC BEACH	222210	928	283	38	1	91	1 3
PACIFIC BEACH	222400	675	231	26		70	2 2
PACIFIC BEACH	222700	788	395	40		110	10 5
PACIFIC BEACH	223100	591	180	26		51	3 1
PACIFIC BEACH	223110	557	179	26	1	51	2 2
PACIFIC BEACH	223200	497	191	22		67	4 4
PACIFIC BEACH	223400	963	327	51	1	101	6 4
PACIFIC BEACH	223500	718	175	24		56	
PACIFIC BEACH	223700	803	270	25		95	1 4
PACIFIC BEACH	224510	770	241	39		77	2 1
PACIFIC BEACH	224600	819	269	33	1	73	4 3
PACIFIC BEACH	224800	520	184	19		61	5 5
PACIFIC BEACH	224810	653	227	17		67	1
PACIFIC BEACH	225300	797	270	49	1	71	5 5
PACIFIC BEACH	225320	587	212	13	1	44	3
PACIFIC BEACH	225400	980	361	45		120	4 4
PACIFIC BEACH	225600	779	305	36		83	3 4
PACIFIC BEACH	225710	876	339	49	1	111	3 2
PACIFIC BEACH	225900	666	210	42		65	1
PACIFIC BEACH	226100	867	387	23	3	89	6 2
MISSION BAY	230000	492	160	28		51	3
MISSION BAY	230020	277	63	9		14	1
MISSION BAY	230210	1,138	333	59	1	70	1 3
MISSION BAY	230500	875	218	32	1	51	5
MISSION BAY	230900	687	333	22	3	93	1 2
MISSION BAY	231200	398	158	17		33	4
MISSION BAY	231300	512	198	24		47	2
OCEAN BEACH	235000	474	114	30		26	1 1
OCEAN BEACH	235300	925	261	68	1	89	6 2

SAN DIEGO COUNTY - PRIMARY ELECTION
JUNE 7, 1988

DEMOCRATIC PRESIDENTIAL PREFERENCE - BY CDNGRESSIONAL DISTRICT

41ST DISTRICT

		REG VTRS	BLTS - CAST	JACKSON	LAROUCHE	DUKAKIS	GDRE	SIMON
OCEAN BEACH	235500	941	329	60	1	97	4	5
OCEAN BEACH	235520	931	332	69	1	1D2	2	5
OCEAN BEACH	236300	987	299	73		93	2	3
OCEAN BEACH	236310	723	250	45	3	86		
OCEAN BEACH	236400	704	321	63	1	100	3	4
OCEAN BEACH	236910	716	187	67	2	40		
OCEAN BEACH	236930	788	231	58	5	77	2	1
DCEAN BEACH	237100	720	207	46	1	66	2	1
OCEAN BEACH	237200	862	337	71		104	3	
OCEAN BEACH	237400	576	269	31		87	7	1
OCEAN BEACH	237610	612	307	41	4	B3	2	3
OCEAN BEACH	237700	973	483	51	1	140	8	2
OCEAN BEACH	238300	483	167	31		51	1	1
OCEAN BEACH	238800	877	243	38		80	4	1
MIDWAY-OLD TO	240000	191	89	7		23	1	1
MIDWAY-OLD TD	240010	246	141	4		44	1	2
MIDWAY-OLD TO	240100	812	246	33		68		1
MIDWAY-OLD TD	240110	981	317	51	1	93	1	2
MIDWAY-OLD TO	240210	537	176	31		51		1
MIOWAY-OLD TD	2404DD	390	124	19		35		1
MIDWAY-OLD TO	240500	822	277	26	1	75	4	2
MIDWAY-OLD TO	245D00	667	306	30	1	121	4	3
MISSION HILLS	250000	855	434	46		111	5	3
MISSION HILLS	25060D	903	345	43	1	86	4	4
MISSION HILLS	250700	406	233	19	1	62	6	2
MISSION HILLS	250800	508	257	28		91	3	2
MISSION HILLS	2510DD	508	249	35	1	80	4	2
MISSION HILLS	25120D	465	199	26		63	1	1
MISSION HILLS	2513D0	609	284	34	1	88	5	3
MISSION HILLS	2516D0	644	303	63	2	102	2	4
MISSION HILLS	251610	577	213	47		61	4	4
MISSION HILLS	251910	859	443	56		14B	1	6
HILLCREST	255000	921	332	81	1	110	3	2
HILLCREST	255100	929	416	96	1	149	3	4
HILLCREST	255210	690	337	57		124	1	1
HILLCREST	255300	643	237	61	1	69	3	1
HILLCREST	255900	994	375	105	4	118	5	4
HILLCREST	256210	736	330	52		96	2	4

SAN DIEGO COUNTY - PRIMARY ELECTION
JUNE 7, 1988

DEMOCRATIC PRESIDENTIAL PREFERENCE - BY CONGRESSIONAL DISTRICT

41ST DISTRICT

		REGVTRS	BLTS-CAST	JACKSON	LARDUCHE	DUKAKIS	GORE	SIMON
HILLCREST	2567D0	617	322	49	2	B7	2	1
HILLCREST	256800	423	191	39	1	66	1	4
HILLCREST	257000	590	254	66		83	4	2
HILLCREST	257100	570	223	41		86	2	
HILLCREST	257200	1,035	429	113	2	125	3	2
HILLCREST	257500	537	247	42		93	3	
HILLCREST	257600	598	259	52		79	1	1
HILLCREST	258100	757	307	94		89	1	2
HILLCREST	258200	661	245	56		74	7	2
NORTH PARK	260200	798	249	63	1	72	5	2
NORTH PARK	260210	526	243	49	1	83	1	3
NORTH PARK	260600	980	371	91	2	122	3	
NORTH PARK	260610	1,088	351	89	2	106	4	2
NORTH PARK	260800	759	349	44	2	111	1	2
NORTH PARK	261200	366	194	24	2	66	2	1
NORTH PARK	261210	795	336	63	1	98	4	6
NORTH PARK	261400	734	300	84		73	4	4
NORTH PARK	261600	804	2B6	51	2	98		4
NORTH PARK	262200	622	226	42	1	83	3	2
NORTH PARK	262400	645	233	55		68	1	
NORTH PARK	262600	920	365	75		106	2	4
NORTH PARK	263000	763	255	45		65	2	3
NORTH PARK	263200	912	305	63	1	88	4	3
NORTH PARK	263400	576	184	37		62	1	2
NORTH PARK	263600	626	216	56		74	1	2
NORTH PARK	264600	660	290	33		103	3	
NORTH PARK	265000	581	211	50		75		2
NORTH PARK	265200	1,053	372	81	2	123	4	2
NORTH PARK	265600	889	369	64		116	5	2
NORMAL HEIGHT	274200	1,095	439	70	1	168	3	3
NORMAL HEIGHT	274300	488	277	30	1	72	2	5
NORMAL HEIGHT	274400	447	280	27	2	77	1	
NORMAL HEIGHT	274800	491	268	33		62	3	2
NORMAL HEIGHT	274810	223	109	13		22		1
NORMAL HEIGHT	275100	426	239	24		69		
NORMAL HEIGHT	275200	751	391	56	1	113	6	2
NORMAL HEIGHT	276600	605	339	32		110	7	2
NORMAL HEIGHT	2767D0	1,D10	311	7D		97	2	1

SAN DIEGO COUNTY - PRIMARY ELECTION
JUNE 7, 1988

DEMOCRATIC PRESIDENTIAL PREFERENCE - BY CONGRESSIONAL DISTRICT

41ST DISTRICT

		REAGAN-VETTRS	BILL-TASSO-CASKEY	LAROUCHE	DUKAKIS	GORE	SIMON
NORMAL HEIGHT	277200	400	206	14	1	64	3	1
NORMAL HEIGHT	277600	565	306	20	2	103	5	1
MONTEZUMA	280000	584	213	42	1	76	1	
MONTEZUMA	280100	839	407	33	1	163	4	3
MONTEZUMA	280200	634	266	50		86	8	2
MONTEZUMA	280400	643	211	22		76	2	
MONTEZUMA	280410	228	61	2	5	17	1	
MONTEZUMA	280500	750	361	36		120	8	3
MONTEZUMA	280510	287	158	11		50	3	1
MONTEZUMA	280800	985	451	55		169	2	3
MONTEZUMA	281300	842	401	56	4	127	3	1
MONTEZUMA	281500	652	118	10		35		
MONTEZUMA	281700	1,527	134	29		37	1	1
MONTEZUMA	282400	828	292	49		90	2	2
MONTEZUMA	282500	468	223	17	1	76	3	
MONTEZUMA	282600	1,709	149	13		49	2	
MONTEZUMA	282700	598	127	15		44	1	2
MONTEZUMA	283000	652	168	26	1	65		
MONTEZUMA	283200	903	373	38	1	130	2	2
MONTEZUMA	283700	529	226	24	2	73	2	2
MONTEZUMA	283800	534	76	13	2	21		
MONTEZUMA	284000	717	276	33	1	107	4	2
MONTEZUMA	284300	479	190	24	1	54	2	
ROLANDO REDWO	294800	935	313	39	1	107	2	
RDLANDO REDWO	295010	454	193	23		71	3	3
ROLANDO REDWO	297000	525	227	18	3	80	3	
ROLANDO REDWO	297200	578	241	27	3	100	1	3
ROLANDO REOWO	297300	634	306	34	3	118	1	2
MIDDLETOWN	315000	647	250	50		97	2	2
MIDDLETOWN	315100	803	318	70	2	97	2	2
MIDDLETOWN	315200	837	363	43	1	103	2	4
MIDDLETOWN	315300	825	257	50		74	2	3
MIDDLETOWN	31531D	750	283	56		74	2	2
MIDDLETOWN	31560D	532	210	29	2	63		2
MIDDLETOWN	316900	583	208	32		70	3	3
MIDDLETOWN	317000	667	280	32		88	2	1
LOMA PORTAL	325000	866	412	38	1	82	2	3
LOMA PORTAL	32530D	1,009	497	35	1	105	3	4

SAN DIEGO COUNTY - PRIMARY ELECTION
JUNE 7, 1988

DEMOCRATIC PRESIDENTIAL PREFERENCE - BY CONGRESSIONAL DISTRICT

41ST DISTRICT

		REGVTRS	BLTS-CAST	JACKSON	LARDUCHE	DUKAKIS	GORE	SIMON
LOMA PORTAL	325310	976	463	46	2	139	4	4
LOMA PORTAL	325510	824	318	41	3	100	2	1
LOMA PORTAL	325800	628	199	21	1	73	3	1
LOMA PORTAL	326300	815	386	26	1	95	10	
LOMA PORTAL	326900	573	213	20		57	3	
LOMA PORTAL	326910	771	289	27		76		
LOMA PORTAL	327400	683	335	25	1	101	5	1
LOMA PORTAL	327600	575	292	16		64	6	2
LOMA PORTAL	327800	993	509	30	1	105	9	3
LA PLAYA	330100	859	457	35	1	108	5	5
LA PLAYA	330200	522	258	30	2	67	6	2
LA PLAYA	330510	495	240	20	2	72	6	2
LA PLAYA	330700	625	335	22	3	65	5	1
LA PLAYA	330900	965	405	33		80	7	
LA PLAYA	331300	598	304	11		45	2	1
LA PLAYA	331500	558	281	17		63	3	1
LA PLAYA	331600	919	456	25	1	102	5	5
LA PLAYA	331900	495	255	12	1	21	1	1
LA PLAYA	332000	581	259	15		43	2	
LA PLAYA	332200	778	311	25		55	1	4
CENTRE CITY	341200	422	153	34		50	1	1
CENTRE CITY	341210	503	264	24		111	1	4
SOLANA BEACH	416100	661	197	29	1	53	3	
SOLANA BEACH	416120	638	225	29		81	2	2
SOLANA BEACH	416200	407	217	24		55	2	2
SOLANA BEACH	416210	637	275	34		62	2	4
SOLANA BEACH	416600	465	238	35		42	1	3
SOLANA BEACH	416610	740	294	28		72	3	1
SOLANA BEACH	416700	964	467	84	2	115	7	6
SOLANA BEACH	416800	524	276	35		65	3	2
LOMAS SANTA F	417650	370	156	20		41		
DEL MAR	418200	722	219	46	1	51	4	3
DEL MAR	418210	946	251	48	1	61	3	
DEL MAR	418300	965	438	78		112	1	2
DEL MAR	418400	765	322	55	1	98	1	2
DEL MAR	418500	955	333	42		80	2	4
FAIRBANKS RAN	436200	379	155	4		22	2	
DECL AV 888013		240	98	4		14	2	

SAN DIEGO COUNTY - PRIMARY ELECTION
JUNE 7, 1988

DEMOCRATIC PRESIDENTIAL PREFERENCE - BY CONGRESSIONAL DISTRICT

41ST DISTRICT

	REAGAN-BUSH VOTERS	LAROUCHE	DUKAKIS	GORE	SIMON
DECL AV 888014	112	66	5	9	
DECL AV 888017	1				
DECL AV 888D35	406	204	15	37	2	1
DECL AV 888D36	30	7	2	3		
DECL AV 888D37	98	29		6		
DECL AV 888D44	572	55	4	1	7	1	1
DECL AV 888D46	65	12	1		2		
DECL AV 888047	42	19	1		3		
DECL AV 888048	5	3	1		2		
DECL AV 888064	2	1			1		
DECL AV 888070	83	19	1		4		
DECL AV 888078	103	27	3		10		
DECL AV 888081	10	2					
DECL AV 888084							
DECL AV 888085	157	52	2		22	1	1
DECL AV 888088							
DECL AV 888094	43	8	1		2		
DECL AV 88814D	47	30		1	13	1	
DECL AV 888157	2						
DECL AV 888158							
DECL AV 888165							
DECL AV 888167	1	1					
DECL AV 888168	4	2					
DECL AV 888169							
DECL AV 888171	11	7			2		
DECL AV 888172							
DECL AV 888173							
DECL AV 888174							
DECL AV 888175	26	11	3				
DECL AV 888176							
DECL AV 888178							
DECL AV 888193	5	4	1				
DECL AV 888197	3	1					
RQSTD AV 999D13		32			1		1
RQSTD AV 999D14		203	16	1	42	6	1
RQSTD AV 999D17							
RQSTD AV 999035		1,068	67	3	227	8	8
RQSTD AV 999D36		257	26	1	69	3	1

SAN DIEGO COUNTY - PRIMARY ELECTION
JUNE 7, 1988

DEMOCRATIC PRESIDENTIAL PREFERENCE - BY CONGRESSIONAL DISTRICT

41ST DISTRICT

	BRUCE-TERRELL	JACK-SCOTT	LARRY KOUCHE	DUKAKIS	GORE	SIMON
RQSTD AV 999D37	642	52	1	161	13	5
RQSTD AV 999D40	239	11		45	3	
RQSTD AV 999041	431	26	5	114	9	2
RQSTD AV 999042	272	11	1	84	2	1
RQSTD AV 999043	202	18		69	3	2
RQSTD AV 999044						
RQSTD AV 999045	170	9	1	64	2	1
RQSTD AV 999046	28	4	1	8	2	
RQSTD AV 999047						
RQSTD AV 999048	256	19		52	2	1
RQSTD AV 999049	241	22	1	74	1	4
RQSTD AV 999050	163	17		32	4	1
RQSTD AV 999051	26	2		7		
RQSTD AV 999052	83	7		18	1	1
RQSTD AV 999054	98	10		22		1
RQSTD AV 999055	468	34		176	10	4
RQSTD AV 999064						
RQSTD AV 99907D	908	63	1	194	9	7
RQSTD AV 999D71	290	42	5	84	4	4
RQSTD AV 999D77	1,794	129	3	432	16	16
RQSTD AV 999078	815	62	2	243	12	6
RQSTD AV 999079	60	6		16		1
RQSTD AV 999080	1,199	110	3	377	19	7
RQSTO AV 999081	227	13	1	64	6	
RQSTD AV 999082	224	12		53	1	1
RQSTD AV 999083	228	22	1	61	2	1
RQSTD AV 999084	324	29	1	110	5	
RQSTD AV 999085	821	88	5	270	5	6
RQSTD AV 999086	300	28		100	3	2
RQSTD AV 999087	30	2		11		
RQSTD AV 999088	158	16		46	1	1
RQSTD AV 999089	88	7	1	33	1	
RQSTD AV 999090	468	46		122	3	2
RQSTD AV 999094	49	5		20	1	1
RQSTD AV 999096	152	18		46	4	
RQSTD AV 999097	250	22	1	60	4	
RQSTO AV 999140						
RQSTD AV 999157						

SAN DIEGO COUNTY - PRIMARY ELECTION
JUNE 7, 1988

DEMOCRATIC PRESIDENTIAL PREFERENCE - BY CONGRESSIONAL DISTRICT

41ST DISTRICT

	REGISTRS	BLTS - CAST	JACKSON	LAROUCHE	DUKAKIS	GORE	SIMON
RQSTD AV 999158							
RQSTD AV 999165							
RQSTD AV 999167							
RQSTD AV 999168							
RQSTD AV 999169		253	20	2	53	1	2
RQSTD AV 999171							
RQSTD AV 999172							
RQSTD AV 999173							
RQSTD AV 999174		69	7		16	2	
RQSTD AV 999175		1,448	105	9	393	18	10
RQSTD AV 999176							
RQSTD AV 999177		95	3		28	1	2
RQSTO AV 999178							
RQSTD AV 999193		205	17	1	54	2	1
RQSTO AV 999197							
TOTAL	365,486	164,482	18,457	487	46,617	1,612	1,149
POLLS	363,418	148,490	17,190	434	42,329	1,416	1,042
DECLARED AV	2,068	658	44	2	137	7	3
REQUESTED AV		15,334	1,223	51	4,151	189	104
41ST CONGRESSIONAL	365,486	164,482	18,457	487	46,617	1,612	1,149
38TH STATE SENATE	201,080	89,09D	9,467	248	24,164	832	642
39TH STATE SENATE	147,116	67,732	7,874	218	19,825	708	453
40TH STATE SENATE	17,290	7,660	1,116	21	2,628	72	54
74TH STATE ASSEMBLY	2	1			1		
75TH STATE ASSEMBLY	155,389	70,576	7,296	176	17,817	656	498
76TH STATE ASSEMBLY	5,409	2,686	155	2	554	21	12
77TH STATE ASSEMBLY	61,198	29,293	2,536	1D3	8,495	305	181
78TH STATE ASSEMBLY	135,86B	58,414	7,811	198	18,657	595	434
79TH STATE ASSEMBLY	7,620	3,512	659	8	1,093	35	24
SAN DIEGO JUDICIAL	354,940	159,780	17,823	478	45,474	1,565	1,115
1ST SUPERVISORIAL	25,220	11,520	1,399	44	2,982	132	75
2ND SUPERVISORIAL	2						
3RO SUPERVISORIAL	244,327	110,406	11,139	317	30,335	1,050	779
4TH SUPERVISORIAL	95,935	42,555	5,919	126	13,299	430	295
5TH SUPERVISORIAL	2	1			1		

SAN DIEGO COUNTY - PRIMARY ELECTION
JUNE 7, 1988

DEMOCRATIC PRESIDENTIAL PREFERENCE - BY CONGRESSIONAL DISTRICT

41ST DISTRICT

	REGVTRS	BLTS-CAST	JACKSON	LAROUCHE	DUKAKIS	GORE	SIMON
CITY OF DEL MAR	4,358	1,772	287	4	456	13	12
CITY OF ENCINITAS	3	1					
CITY OF SAN DIEGO	354,934	159,778	17,823	478	45,474	1,565	1,115
S.D. 1ST COUNCIL	79,766	36,782	3,661	68	8,994	318	252
S.D. 2ND COUNCIL	46,403	21,498	2,813	69	5,939	233	155
S.D. 3RD COUNCIL	21,465	9,732	1,613	30	2,969	91	67
S.D. 5TH CDUNCIL	58,035	24,5B2	2,660	69	7,112	216	167
S.D. 6TH COUNCIL	71,815	31,431	3,363	127	9,583	348	246
S.D. 7TH COUNCIL	66,554	30,529	2,790	104	9,217	321	191
S.D. 8TH COUNCIL	10,896	5,224	923	11	1,66D	38	37
CITY OF SANTEE	47	30		1	13	1	
CITY OF SOLANA BEACH	5,148	2,458	319	4	596	29	21
1ST COUNTY BO OF ED	181,595	82,481	10,272	246	23,528	853	616
4TH COUNTY BD OF ED	45,843	22,367	1,832	69	6,154	234	145
S.D CITY UNIF SCHDOL	317,643	143,246	16,424	448	41,592	1,428	1,016
S.D. CITY SCHOOL - A	105,266	47,740	5,174	144	13,637	475	368
S.D. CITY SCHOOL - B	91,823	42,1D0	3,970	130	11,933	414	283
S.D. CITY SCHOOL - C	77,008	34,500	4,525	116	9,917	363	240
S.D. CITY SCHOOL - D	43,546	18,906	2,755	58	6,105	176	125
SANTEE REHAB DISTRIC	47	30		1	13	1	

SAN DIEGO COUNTY - PRIMARY ELECTION
JUNE 7, 1988

DEMOCRATIC PRESIDENTIAL PREFERENCE - BY CONGRESSIONAL DISTRICT

43RD DISTRICT

		REGISTERED VOTERS	BLT-STS-JACK-CASSON	LAROUCHE	DUKAKIS	GORE	SIMON
DE LUZ	40D00D	248	10D	7	13	4	1
PENDLETON	401500	897	71	8	1 7		
PENOLETON	401510	745	115	33	21		
PENDLETON	401520	597	58	1D	8		1
OCEANSIDE	403600	1,D30	318	33	87	5	4
OCEANSIDE	4D3610	845	267	41	69	1	2
OCEANSIDE	403640	917	286	5D	1 57	4	2
OCEANSIDE	403650	933	410	57	1 121	4	5
OCEANSIDE	4D3700	218	91	5	12	1	
OCEANSIDE	403710	747	173	37	35	3	
OCEANSIDE	40372D	492	148	14	39		
OCEANSIDE	40373D	582	191	29	1 44	1	2
OCEANSIDE	403900	769	298	24	1 69	3	1
OCEANSIDE	40391D	1,D42	473	37	119	2	4
OCEANSIDE	4D4000	1,D25	378	28	3 141	6	
OCEANSIDE	404010	1,D15	483	30	145	2	2
OCEANSIDE	404100	395	258	8	89	1	1
OCEANSIDE	4D4110	730	3D7	29	84	1	1
OCEANSIDE	40421D	790	294	29	75	2	3
OCEANSIDE	4D4220	548	308	8	1 105	4	1
OCEANSIDE	40424D	532	274	7	3 93	3	
OCEANSIDE	4D425D	947	274	5D	78	3	1
OCEANSIDE	4D4500	753	229	80	2 69	2	2
OCEANSIDE	4D4600	551	186	18	62	3	2
OCEANSIDE	40470D	909	299	28	1 96	2	1
OCEANSIDE	404800	472	127	23	38		
OCEANSIDE	404900	701	172	27	1 43	1	
OCEANSIDE	405000	855	303	34	1 95	1	1
OCEANSIDE	40510D	555	183	13	2 62	3	3
OCEANSIDE	405300	913	350	39	3 118	3	1
OCEANSIDE	405400	779	22D	23	1 69	2	
OCEANSIDE	405500	938	39D	34	2 105	5	1
OCEANSIDE	405610	956	3D6	49	1 82		1
OCEANSIDE	405700	656	251	29	2 91	4	
OCEANSIDE	405800	598	354	11	1 78	1	
OCEANSIDE	4D581D	829	485	8	94	6	
OCEANSIDE	405910	410	244	5	1 78	4	
OCEANSIDE	405920	902	411	25	2 106	4	3

SAN DIEGO COUNTY - PRIMARY ELECTION
JUNE 7, 1988

DEMOCRATIC PRESIDENTIAL PREFERENCE - BY CONGRESSIONAL DISTRICT

43RD DISTRICT

		REGISTERED VOTERS	BILL CLINTON	JESSE JACKSON	LARRY DUCHE	DUKE AKIS	GARY HIRSCH	SIMON
OCEANSIDE	4D5970	748	276	31		59		
OCEANSIDE	4D6000	788	258	29		65	4	1
OCEANSIDE	406010	808	274	31	1	81	3	3
OCEANSIDE	406020	871	395	32	1	132	3	4
OCEANSIDE	406030	738	240	18		50		1
DCEANSIDE	406050	591	165	24	1	44	1	1
DCEANSIDE	406080	598	290	22		88	3	
DCEANSIDE	406090	798	296	34	2	79	3	3
OCEANSIDE	406200	999	304	36	2	79	1	3
OCEANSIDE	4D6210	949	247	31		77	1	1
OCEANSIDE	406300	448	276	12	1	77		
OCEANSIDE	406310	1,013	373	34		112	4	
OCEANSIDE	406320	683	331	23	1	83	4	1
OCEANSIDE	406340	765	512	14		178	2	2
OCEANSIDE	406360	561	357	9	2	120	1	
DCEANSIDE	406400	462	167	11		33	1	1
OCEANSIDE	4D6410	1,010	316	36	1	54	4	2
OCEANSIDE	4D6420	967	425	16	1	120	2	2
DCEANSIDE	406450	847	353	19		49	3	
OCEANSIDE	406500	478	191	7	2	49	6	2
OCEANSIDE	406510	940	311	28	1	64	6	2
OCEANSIDE	406600	902	366	27		105	5	2
OCEANSIDE	406610	923	378	28		117	4	1
OCEANSIDE	406800	385	197	14		69		1
OCEANSIDE	406810	665	294	25		98	6	2
OCEANSIDE	406900	1,038	322	43		98	1	1
OCEANSIDE	407100	946	428	33	1	118	8	
CARLSBAD	408200	977	467	26	3	119		1
CARLSBAD	408300	880	278	27	1	55	4	2
CARLSBAD	408400	939	321	41	4	95	5	1
CARLSBAD	4D8500	506	177	18		88		2
CARLSBAD	408600	715	255	32		78		3
CARLSBAD	40870D	1,021	344	52		108	1	1
CARLSBAD	4D8720	691	345	24	1	84	1	6
CARLSBAD	408770	869	416	33	2	114	6	2
CARLSBAD	408800	497	237	18		72		1
CARLSBAD	408820	757	465	17		127	5	
CARLSBAD	4D885D	853	416	39		99	1	5

SAN DIEGO COUNTY - PRIMARY ELECTION
JUNE 7, 1988

DEMOCRATIC PRESIDENTIAL PREFERENCE - BY CONGRESSIONAL DISTRICT

43RD DISTRICT

		REGAN-BUSH VOTES	LAROUCHE-JACKSON	DUKAKIS-SIMON	GORE	SIMON
CARLSBAD	4D8900	774	321	37	80	1	1
CARLSBAD	4D8910	988	426	47	3	116	9	1
CARLSBAD	408920	488	236	13	2	60	2	1
CARLSBAD	408940	1,008	379	40		90	1	
CARLSBAD	409090	651	291	20		57	2	1
CARLSBAD	40910D	472	224	18		45	3	2
CARLSBAD	409110	724	336	24	1	87	6	1
CARLSBAD	40914D	549	233	20	3	48	1	1
CARLSBAD	40920D	735	359	21	1	71	2	4
CARLSBAD	40921D	802	319	30	1	53	1	2
CARLSBAD	409220	882	394	21		88	2	1
CARLSBAD	409230	698	356	21	4	78	6	2
CARLSBAD	409300	1,134	463	39		106	3	
CARLSBAD	409310	565	290	20	1	58		
CARLSBAD	409400	519	229	20	2	55	1	
CARLSBAD	409480	837	380	47		100	3	2
CARLSBAD	409490	611	284	26	1	57	1	3
CARLSBAD	409510	506	238	16	1	72		
CARLSBAD	409650	1,014	356	24		83	8	4
CARLSBAD	40966D	963	332	28	1	80	7	2
CARLSBAD	40967D	1,063	325	24		83		2
CARLSBAD	4D9680	642	181	14		56	2	
CARLSBAD	4D9710	754	266	18		42	3	4
CARLSBAD	409750	859	341	17	1	74	2	1
CARLSBAD	409770	772	277	18		70		1
CARLSBAD	409790	633	219	13		63	1	2
CARLSBAD	409800	758	348	39		96	1	1
CARLSBAD	409810	888	328	25	1	75	1	
CARLSBAD	40983D	921	326	21	1	84	2	
CARLSBAD	409900	522	334	8	1	67		
ENCINITAS	412000	579	174	27		43	2	4
ENCINITAS	412010	646	206	37		39	1	3
ENCINITAS	412100	617	221	39		56	1	4
ENCINITAS	412110	697	290	45	2	83	5	3
ENCINITAS	412200	703	193	48	1	56	2	3
ENCINITAS	412300	754	321	36		86	4	4
ENCINITAS	412310	319	125	26		30	1	1
ENCINITAS	412400	892	352	55	1	106	4	1

SAN DIEGO COUNTY - PRIMARY ELECTION
JUNE 7, 1988

DEMOCRATIC PRESIDENTIAL PREFERENCE - BY CONGRESSIONAL DISTRICT

43RD DISTRICT

		REGISTERED VOTERS	BLT-JACKSON	LAROUCHE	DUKAKIS	GORE	SIMON
ENCINITAS	412500	519	178	28	50	3	
ENCINITAS	412510	505	194	21	66	2	3
ENCINITAS	412700	709	269	21	70	1	2
ENCINITAS	412750	692	271	42	74	1	
ENCINITAS	412770	805	325	30	91		2
ENCINITAS	412780	812	331	46	90	5	5
ENCINITAS	412800	756	382	33	84		2
ENCINITAS	412820	488	204	17	43		1
ENCINITAS	412830	388	141	23	33	1	2
ENCINITAS	412910	930	361	45	68	5	2
ENCINITAS	413500	816	272	51	71	1	1
ENCINITAS	413600	450	169	24	44	1	1
ENCINITAS	413690	784	308	34	71	2	
ENCINITAS	413700	1,011	402	38	120	2	4
ENCINITAS	413720	800	342	17	73	5	
ENCINITAS	413740	578	203	20	47	3	2
ENCINITAS	413750	891	316	48	54	5	4
ENCINITAS	413760	983	368	29	87	2	6
ENCINITAS	413780	984	402	75	110	6	1
ENCINITAS	413800	821	367	37	96	2	2
ENCINITAS	413810	611	230	13	75	5	3
ENCINITAS	413830	466	181	30	34	3	2
ENCINITAS	413890	881	342	77	85	2	3
ENCINITAS	413910	484	183	34	37	1	2
ENCINITAS	413950	663	247	44	63	1	
ENCINITAS	413960	367	142	26	42	1	
ENCINITAS	413980	1,013	433	40	111	2	3
ENCINITAS	414000	626	248	51	78	1	2
ENCINITAS	414030	796	321	49	90	1	1
ENCINITAS	414050	564	195	41	42	3	1
ENCINITAS	414060	690	230	46	69	2	4
ENCINITAS	414080	856	303	56	87	6	4
ENCINITAS	414100	593	193	41	46	3	1
SOLANA BEACH	416000	785	441	28	88	4	2
SOLANA BEACH	416030	607	297	16	59	6	3
SOLANA BEACH	416900	849	482	26	95	9	5
SOLANA BEACH	416910	893	519	14	78	7	3
LOMAS SANTA F	417680	262	110	9	25	2	1

SAN DIEGO COUNTY - PRIMARY ELECTION
JUNE 7, 1988

DEMOCRATIC PRESIDENTIAL PREFERENCE - BY CONGRESSIONAL DISTRICT

43RD DISTRICT

		VETRS	CASTN	DHE	BLT-JACKSON	LAROUCHE	UNKNOWN	GORE	SIMON
FALLBROOK	419500	1,037	565	41	1	127	9	4
FALLBROOK	419610	815	503	18	1	96	8	2
FALLBROOK	419700	879	553	29	2	110	2	1
FALLBROOK	419800	1,053	663	37		103	6	2
FALLBROOK	419820	296	205	5	1	39	2	1
FALLBROOK	419900	824	478	33	1	89	6	5
FALLBROOK	420000	929	467	41		107	1	2
FALLBROOK	420100	1,081	533	36	4	129	7	3
FALLBROOK	420130	927	587	36	2	103	7	2
FALLBROOK	420210	420	277	24	1	62	2	1
FALLBROOK	420300	820	531	18	1	62	3	1
FALLBROOK	420400	604	396	16	3	46		
FALLBROOK	420420	606	404	7	1	76	4	
FALLBROOK	420500	1,071	654	30	1	102	1	1
FALLBROOK	420510	607	407	15	3	56	4	2
FALLBROOK	420600	471	314	15	1	44		2
FALLBROOK	420630	680	384	20	1	78	3	1
BONSALL	421600	842	421	22	2	46	5	2
BONSALL	421700	376	176	6	1	28	1	1
VISTA	422900	1,048	370	40		97	1	4
VISTA	423000	819	248	24	2	64	3	1
VISTA	423010	558	235	16		61	4	1
VISTA	423030	498	256	9	1	79	2	
VISTA	423100	593	238	19	2	41	4	3
VISTA	423200	664	264	22	1	69	1	2
VISTA	423300	788	319	17	2	92	5	2
VISTA	423310	527	210	13		58	1	1
VISTA	423400	595	208	14	2	50		1
VISTA	423500	795	273	25		112	2	2
VISTA	423510	505	179	13		43	1	5
VISTA	423700	835	265	35		74	3	
VISTA	423800	860	241	29		78	5	
VISTA	423900	912	221	25	1	61	2	1
VISTA	424100	737	299	24		76	1	2
VISTA	424200	938	398	24	2	73	4	2
VISTA	424400	814	314	17	1	70	4	1
VISTA	424700	757	207	22	2	40	3	1
VISTA	424800	949	312	43	1	84	2	

SAN DIEGO COUNTY - PRIMARY ELECTION
JUNE 7, 1988

DEMOCRATIC PRESIDENTIAL PREFERENCE - BY CONGRESSIONAL DISTRICT

43RD DISTRICT

		REG VTRS	BLTS - CAST	JACKSDN	LAROUCHE	DUKAKIS	GDRE	SIMDN
VISTA	424900	959	261	28	3	73		2
VISTA	424920	469	150	10		32	2	1
VISTA	425000	753	255	25		85	5	
VISTA	425200	566	223	22	2	57	1	
VISTA	425220	645	261	23		46	3	
VISTA	425300	513	165	27	1	44		1
VISTA	425400	827	342	24	2	86	1	4
VISTA	425500	802	264	26		59	1	
VISTA	425510	854	305	17		65	1	
VISTA	425580	641	295	17		62	1	2
VISTA	425600	744	300	37	2	51	2	5
VISTA	425620	833	360	16		58	6	
VISTA	425630	361	158	22		33	1	1
VISTA	425640	466	137	16	1	24	1	1
BUENA	428400	419	199	10		52		
BUENA	428500	558	310	20	2	69	3	1
BUENA	428600	588	294	30	1	63	3	2
BUENA	428700	510	301	14		76		5
BUENA	428720	365	160	16		25	4	
BUENA	428800	799	340	25	3	65	4	1
BUENA	428810	645	263	15	1	52	2	1
BUENA	428900	271	131	15		27	1	2
BUENA	429300	664	242	21	1	61	3	1
BUENA	429400	649	241	13		48	4	1
BUENA	429500	481	162	18		32	2	3
BUENA	429510	543	225	16	2	61	2	3
BUENA	429900	834	335	25	1	86	2	
BUENA	429920	749	292	25	1	92	2	
BUENA	430000	406	122	10		28	1	1
BUENA	430010	855	424	28	1	111	2	
BUENA	430100	889	462	7		21	1	2
BUENA	430300	986	501	12		93	2	1
BUENA	430310	672	400	7		57	3	2
SAN MARCOS	432200	791	259	29	1	70	3	1
SAN MARCOS	432210	1,014	442	40	3	118	5	1
SAN MARCOS	432230	910	363	24	1	73		5
SAN MARCOS	432300	469	309	12	1	77	3	
SAN MARCOS	432310	693	276	25		84		1

SAN DIEGO COUNTY - PRIMARY ELECTION
JUNE 7, 1988

DEMOCRATIC PRESIDENTIAL PREFERENCE - BY CONGRESSIONAL DISTRICT

43RD DISTRICT

		REG VTRS	BLTS - CAST	JACKSON	LAROUCHE	DUKAKIS	GORE	SIMON
SAN MARCDS	432320	875	367	21	2	88	4	2
SAN MARCDS	432360	1,027	302	23	1	79	2	1
SAN MARCOS	432400	1,034	530	17	1	137	2	1
SAN MARCOS	432410	845	308	30		61	1	3
SAN MARCOS	432430	619	227	20	1	64		1
SAN MARCOS	432450	690	296	27	2	86	1	1
SAN MARCDS	432480	530	233	14		73	1	
SAN MARCOS	432500	443	169	18		48	1	2
SAN MARCOS	432580	902	457	23	2	136	3	3
SAN MARCOS	432590	778	446	17	1	128	1	1
SAN MARCOS	432610	653	261	22		65	1	2
OLIVENHAIN	434100	215	109	13		14		
OLIVENHAIN	434200	276	116	17		27		
DEL DIOS	435400	212	90	18		28		1
DEL DIOS	435430	299	127	11		19		
WHISPERING PA	436000	578	267	2	1	38	1	1
RANCHD SANTA	436600	690	284	8		32	1	1
RANCHO SANTA	436670	557	262	3	1	23	3	
RANCHO SANTA	436680	631	259	6		17		
RANCHO SANTA	436800	836	370	18		34	3	
RANCHO SANTA	436900	401	170	8	1	14	1	
RAINBOW	444800	850	429	45	3	89	9	3
PALA	445900	248	75	9	1	29		
PAUMA	447100	456	231	16	1	31	1	
VALLEY CENTER	448390	646	312	19		67	1	2
VALLEY CENTER	448500	326	108	7	3	9		1
VALLEY CENTER	448530	808	326	24	2	81	4	3
VALLEY CENTER	448600	977	383	18	3	74	2	1
VALLEY CENTER	448620	627	209	10	1	39	1	
VALLEY CENTER	448700	716	305	29		71	3	2
VALLEY CENTER	448710	373	139	14	1	28		
VALLEY CENTER	448900	633	389	13	1	83	2	2
VALLEY CENTER	449000	458	198	21		58	2	
VALLEY CENTER	449010	497	256	15		39	2	
VALLEY CENTER	449030	715	379	19	1	50	1	1
VALLEY CENTER	449090	721	290	25		71	6	1
VALLEY CENTER	449100	419	152	11	1	40		1
RINCON	450400	214	154	5	1	33	3	1

SAN DIEGO COUNTY - PRIMARY ELECTION
JUNE 7, 1988

DEMOCRATIC PRESIDENTIAL PREFERENCE - BY CONGRESSIONAL DISTRICT

43RD DISTRICT

		REG VTRS	BLTS - CAST	JACKSON	LAROUCHE	DUKAKIS	GORE	SIMON
RINCDN	45043D	821	368	30	2	93		1
RINCON	45D5DD	642	25D	15		53	10	1
RINCDN	4510DD	756	318	23		55	5	3
RINCON	4512DD	636	269	7	1	59		
RINCDN	451600	584	261	13	2	56	3	2
RINCON	4517D0	1,D21	398	24	1	74	3	2
RINCON	4518DD	194	95	9		13	1	
ESCONDIDO	454600	595	357	13	1	8D	1	2
ESCONDIDO	45461D	622	363	24	1	72	5	3
ESCONDIDO	454620	769	446	13		77	1	2
ESCONOIDO	454630	750	376	25		76	1	2
ESCONOIDO	45464D	976	557	17	1	86		2
ESCONOIOO	454650	469	234	8	1	49	1	
ESCONDIOO	454660	321	166	6	1	38		1
ESCONDIOO	454680	611	3D4	6	1	74	1	
ESCONDIDO	4547D0	731	362	18	2	93	3	1
ESCONDIDD	454710	564	223	17	1	40	2	1
ESCONDIDO	45472D	748	315	17		93	1	
ESCONDIDO	454800	795	321	17		74	1	1
ESCONOIOO	4549D0	825	393	23	2	98	3	3
ESCONDIDO	455DD0	518	201	18	2	56		2
ESCONDIDO	455D10	1,D22	464	33		12D	6	2
ESCONDIDO	45502D	855	3D1	14	3	6B	4	1
ESCONDIDO	4551DD	681	318	25		5B	1	2
ESCONDIDO	45520D	848	422	30	2	106	5	1
ESCONDIDO	45540D	6D0	255	23	3	64	1	1
ESCONOIDO	455500	529	210	12	1	3B	5	2
ESCONDIDO	45560D	988	366	27	2	116	2	5
ESCONDIDO	45571D	6B9	238	31	2	72		1
ESCONOIDO	4558DD	766	274	20		70		2
ESCONDIDO	45581D	516	178	19	3	41	1	
ESCONDIDO	456DDD	545	243	17	1	5D		3
ESCONDIDO	4561DD	949	289	24	4	72	1	2
ESCONDIDO	4564D0	1,039	3D7	18		79	2	
ESCONDIDO	456610	974	313	27	1	88	2	2
ESCONDIDO	4568D0	689	2D2	19		45	1	1
ESCONDIDO	4570D0	493	239	11		61	3	
ESCONDIDO	457100	6D2	336	6		99	1	

SAN DIEGO COUNTY - PRIMARY ELECTION
JUNE 7, 1988

DEMOCRATIC PRESIDENTIAL PREFERENCE - BY CDNGRESSIDNAL DISTRICT

43RD DISTRICT

		REG VTRS	BLTS - CAST	JACKSON	LARDUCHE	DUKAKIS	GDRE	SIMDN
ESCONDIDO	457170	271	137	3	1	22	1	1
ESCONDIDO	457200	843	400	25	4	112	1	
ESCONDIDO	457210	936	406	15	1	105	3	4
ESCONDIDO	457220	821	341	27	1	74		1
ESCONDIDO	45727D	238	110	11		2D	1	
ESCONDIDO	45730D	977	437	43		107	4	2
ESCONDIDO	45740D	834	310	23	3	80	4	1
ESCONDIDO	45770D	7D4	275	26	2	63		
ESCONDIDO	457900	757	331	44	3	75	3	5
ESCONDIDO	458000	433	197	14	1	41	1	3
ESCONDIDO	458100	958	374	28	2	94	3	
ESCONDIDO	458200	967	455	36		93	4	
ESCDNDIDO	458210	778	295	10	2	86		3
ESCONDIDO	45822D	52D	226	16		73	2	4
ESCONDIDO	45823D	563	285	22	1	60	2	1
ESCONDIDO	45830D	804	363	15		99	2	1
ESCONDIDO	458310	285	154	2		17	1	1
ESCONDIDO	458500	546	200	27	1	55	5	2
ESCONDIDO	458800	671	351	28		60	1	
ESCONDIDO	459000	658	330	21		74	1	4
ESCONDIDO	459110	812	418	31		83	5	
ESCONDIDO	45920D	776	339	22		68	2	4
ESCONDIDO	459300	1,024	376	31		91	2	
ESCONDIDO	45940D	678	261	16		44		1
ESCONDIDO	45950D	565	245	20		50	2	
ESCONOIDO	459510	910	462	25		75	1	1
ESCONOIDO	459560	440	191	10		58		1
ESCDNDIDO	459600	641	339	19	1	50	1	1
DECL AV 888015		44	15			2		
DECL AV 888D18		539	275	25		37	6	1
DECL AV 888D19								
DECL AV 888D20		104	40			11		
DECL AV 888D21		39	27	1		7	1	
DECL AV 888D22		523	217	23	2	31	3	2
DECL AV 888D23		40	9	2				
DECL AV 888D24		2	2					
DECL AV 888025		30	16	4		6		
DECL AV 888026		9	1					

SAN DIEGO COUNTY - PRIMARY ELECTION
JUNE 7, 1988

DEMOCRATIC PRESIDENTIAL PREFERENCE - BY CONGRESSIONAL DISTRICT

43RD DISTRICT

	REGISTERED VOTERS	BLAST-JACK-SON	LAROUCHE	DUKAKIS	GORE	SIMON
DECL AV 888027	143	76	7	12		1
DECL AV 888028						
DECL AV 888029	32	17	2	1	2	
DECL AV 888038						
DECL AV 888065						
DECL AV 888141	172	105	1	4	2	
DECL AV 888142						
DECL AV 888143	70	34	3	5		
DECL AV 888144	278	160	7	29	1	2
DECL AV 888145	1,295	549	41	142	7	2
DECL AV 888146						
DECL AV 888147	84	51		10	1	
DECL AV 888148						
DECL AV 888151	687	288	17	72	2	4
DECL AV 888152	114	37	4	10		
DECL AV 888153	1					
DECL AV 888155	255	148	7	1 29	2	1
OECL AV 888182						
OECL AV 888183	123	64		11		
OECL AV 888184	1					
OECL AV 888185						
OECL AV 888198						
DECL AV 888199	238	86	5	13		
DECL AV 888200	12	6	3			
DECL AV 888201						
DECL AV 888202	45	23		2		
DECL AV 888203	3	3				
DECL AV 888204	163	69	5	16	2	
DECL AV 888206	95	61		12		
RQSTD AV 999015		9		2		
RQSTD AV 999016		240	7	31	7	1
RQSTD AV 999018		255	18	44	3	1
RQSTD AV 999019						
RQSTD AV 999020		81	4	11	2	
RQSTD AV 999021		891	33	3 151	5	
RQSTD AV 999022		195	2	21		
RQSTD AV 999023		2,096	120	9 538	15	10
RQSTD AV 999024						

SAN DIEGO COUNTY - PRIMARY ELECTION
JUNE 7, 1988

DEMOCRATIC PRESIDENTIAL PREFERENCE - BY CONGRESSIONAL DISTRICT

43RD DISTRICT

	REGISTERED VOTERS - TOTAL	BLITZER - JACKSON	LAROUCHE	DUKAKIS	GORE	SIMON
RQSTD AV 999D25	55	3		13	1	1
RQSTD AV 999D26	30	3		6		
RQSTD AV 999D27	16	1		5		
RQSTD AV 999D28	5D	1		1		
RQSTD AV 999D29	21			5		
RQSTD AV 999038						
RQSTD AV 999065						
RQSTD AV 999141	445	18	1	73	3	2
RQSTD AV 999142						
RQSTD AV 999143						
RQSTD AV 999144	114	6		31		
RQSTD AV 999145	577	1D		99	12	
RQSTD AV 999146	17			1	1	
RQSTD AV 999147	604	24	2	159	7	3
RQSTD AV 999148	1,124	51		264	11	2
RQSTD AV 999149	69	2		9		1
RQSTD AV 999151	168	5	1	28	3	1
RQSTD AV 999152						
RQSTD AV 999153	2D			2		
RQSTD AV 999155	3			1		
RQSTD AV 999182	386	14		94	1	4
RQSTD AV 999183	1,D24	55	3	218	1D	7
RQSTD AV 999184						
RQSTD AV 999185						
RQSTD AV 999198	395	37	3	76	2	4
RQSTD AV 999199	163	14		46	1	1
RQSTD AV 9992DD	498	50	3	126	3	3
RQSTD AV 9992D1						
RQSTD AV 999202						
RQSTD AV 999203						
RQSTD AV 999204	2,557	86	7	646	9	8
RQSTD AV 999206	10			2		

SAN DIEGO COUNTY - PRIMARY ELECTION
JUNE 7, 1988

DEMOCRATIC PRESIDENTIAL PREFERENCE - BY CONGRESSIONAL DISTRICT

43RD DISTRICT

	REGAN-BUSH-VARGAS	BUSH-LAXALT-QUAYLE	DUKAKIS-JACKSON	LAROUCHE	GORE	SIMON
TOTAL	239,896	113,044	8,689	318	26,468	898	556
POLLS	234,755	98,552	7,968	282	23,302	775	494
DECLARED AV	5,141	2,379	157	4	463	27	13
REQUESTED AV		12,113	564	32	2,703	96	49
43RD CONGRESSIONAL	239,896	113,044	8,689	318	26,468	898	556
37TH STATE SENATE	29,659	16,494	1,002	55	3,037	145	67
38TH STATE SENATE	209,378	96,081	7,666	261	23,345	749	487
39TH STATE SENATE	859	469	21	2	86	4	2
74TH STATE ASSEMBLY	163,460	76,255	5,740	212	17,874	622	349
75TH STATE ASSEMBLY	29,612	13,468	1,516	35	3,211	130	101
76TH STATE ASSEMBLY	46,824	23,321	1,433	71	5,383	146	106
3RD SUPERVISORIAL	13,127	6,350	664	14	1,441	71	50
5TH SUPERVISORIAL	226,769	106,694	8,025	304	25,027	827	506
CITY OF CARLSBAD	31,561	14,586	1,125	39	3,556	105	74
CITY OF ENCINITAS	28,789	12,083	1,649	31	3,061	104	97
CITY OF ESCONDIDO	41,795	20,904	1,279	65	4,860	118	94
CITY OF OCEANSIDE	46,304	20,236	1,754	57	5,591	179	90
CITY OF SAN MARCOS	12,473	5,939	390	18	1,566	36	28
CITY OF SOLANA BEACH	3,134	1,979	91	2	351	33	14
CITY OF VISTA	23,725	9,762	802	28	2,385	85	49
4TH COUNTY BD OF ED	104,761	49,937	3,258	144	11,532	357	227
CARLSBAD UNIF SCHOOL	23,251	11,179	904	35	2,739	78	54
BONSALL C.S.D REORG	3,818	2,188	127	6	433	15	14
FALLBROOK REORG	13,159	8,889	456	27	1,588	71	30
LEHNER AVE ANNEX	215	174	5	1	35	3	1

SAN DIEGO COUNTY - PRIMARY ELECTION
JUNE 7, 1988

DEMOCRATIC PRESIDENTIAL PREFERENCE - BY CONGRESSIONAL DISTRICT

44TH DISTRICT

		BERG	BLATT-JASCHKE-CASDIN	LAROUCHE	DUKAKIS	GORE	SIMON
MISSION VALLE	195050	952	281	33	1	76	2	1
LINDA VISTA	200200	485	241	28		90	3	
LINDA VISTA	200500	566	240	46		75	2	1
LINDA VISTA	200700	579	258	43	1	90		2
LINDA VISTA	200800	532	187	20		54	1	3
LINDA VISTA	201000	695	187	53	2	59	4	1
LINDA VISTA	201100	960	314	80		94	4	3
LINDA VISTA	201300	723	270	107	1	74	3	1
LINDA VISTA	201500	715	291	67		103	2	4
LINDA VISTA	201700	794	335	50	5	120	5	3
LINDA VISTA	201920	499	178	19		43		1
LINDA VISTA	201950	838	318	40	1	102	3	3
LINDA VISTA	202200	1,017	338	43		112	4	2
LINDA VISTA	202700	636	298	39	2	121	2	1
MIDWAY-OLD TO	245200	858	327	29		93	3	1
NORTH PARK	263800	607	214	48	2	63	4	
NORTH PARK	264000	432	181	35		67	1	1
NORTH PARK	264200	955	378	74		127	5	1
NORTH PARK	266000	513	172	23	1	55	2	1
NORTH PARK	266100	623	210	39	1	71	2	3
NORTH PARK	266200	996	401	59	1	147	7	1
NORTH PARK	266300	545	209	33		83	2	3
NORMAL HEIGHT	270000	518	269	52		78	3	3
NORMAL HEIGHT	270100	513	169	35	1	60	1	1
NORMAL HEIGHT	270110	503	196	40		61		1
NORMAL HEIGHT	270400	667	208	50	1	57	4	3
NORMAL HEIGHT	270500	719	264	56	2	87	2	
NORMAL HEIGHT	270700	598	186	42		59		2
NORMAL HEIGHT	271100	686	193	52		69		2
NORMAL HEIGHT	271200	965	403	72	1	136	10	4
NORMAL HEIGHT	271800	412	210	25	1	76	2	1
NORMAL HEIGHT	272000	612	287	41	1	94	4	2
NORMAL HEIGHT	272210	530	169	44		54		2
NORMAL HEIGHT	272500	1,185	297	112	2	86	4	3
NORMAL HEIGHT	272700	1,012	308	70		124	1	
NORMAL HEIGHT	272900	671	206	38		88	7	
NORMAL HEIGHT	272910	661	211	54		52	3	
NORMAL HEIGHT	273500	954	325	80	3	119		2

SAN DIEGO COUNTY - PRIMARY ELECTION
JUNE 7, 1988

DEMOCRATIC PRESIDENTIAL PREFERENCE - BY CONGRESSIONAL DISTRICT

44TH DISTRICT

	REAGAN-BUSH VOTERS	LAROUCHE-JACKSON	DUKAKIS-GORE	SIMON
NORMAL HEIGHT 273900	943	254	74	4	95	3	2
NORMAL HEIGHT 275900	429	117	26	1	49	1	1
NORMAL HEIGHT 276100	948	272	85	1	71	2	
NORMAL HEIGHT 276400	660	169	45	2	54	4	
ROLANDO REDWO 290010	1,052	269	108		75	6	1
ROLANDO REDWO 290410	1,045	256	89	1	77	1	
ROLANDO REDWO 290600	815	232	51	1	75	1	
ROLANDO REDWO 291000	789	316	87	1	104		3
ROLANDO REDWO 291200	781	345	68	3	126	3	2
ROLANDO REDWO 291600	489	211	49	2	63	7	
ROLANDO REDWO 291650	842	371	118	3	97	1	1
ROLANDO REDWO 291800	652	361	197		64	3	6
ROLANDO REDWO 292000	382	184	23	1	73	3	4
ROLANDO REDWO 292200	538	195	51	4	79	3	1
ROLANDO REDWO 292400	666	151	54		37		2
ROLANDO REDWO 2928D0	460	107	43		19		
ROLANDO REDWO 2932D0	6D4	179	28	2	74	1	2
ROLANDO REDWO 2934D0	6D5	153	40		36	1	1
ROLANDO REDWO 293600	501	191	38		64	3	
ROLANDO REDWO 293800	698	296	54	2	120	1	2
ROLANDO REDWO 293810	509	194	20	2	69		
ROLANDO REDWO 294200	918	231	57	2	75		2
ROLANDO REDWO 294400	806	378	34		134	2	3
ROLANDO REDWO 2952D0	771	324	32	2	132	3	1
ROLANDO REDWO 295800	248	90	22		29	3	3
ROLANDO REDWO 296600	335	120	22	1	41	2	
ROLANDO REDWO 296800	779	334	45		127	6	1
ROLANDO REDWO 297500	425	201	13	1	87	3	2
ROLANDO REDWO 297600	382	159	19		61	6	2
CITY HEIGHTS 3D0000	660	171	34		63	2	1
CITY HEIGHTS 300200	741	163	43		45	2	3
CITY HEIGHTS 300250	859	246	112		52		4
CITY HEIGHTS 3D0410	479	151	41	1	44	2	
CITY HEIGHTS 3DD900	717	223	65	2	70	3	1
CITY HEIGHTS 301200	934	249	63		74	3	2
CITY HEIGHTS 301300	1,196	283	101	2	75	1	3
CITY HEIGHTS 301700	672	216	91		61	1	6
CITY HEIGHTS 301900	991	310	100	2	83	3	2

SAN DIEGO COUNTY - PRIMARY ELECTION
JUNE 7, 1988

DEMOCRATIC PRESIDENTIAL PREFERENCE - BY CONGRESSIONAL DISTRICT

44TH DISTRICT

		REGISTERED VOTERS	BLT-JACKSON	LAROUCHE	DUKAKIS	GORE	SIMON
CITY HEIGHTS	302200	674	174	58	55	3	3
CITY HEIGHTS	302600	657	231	33	3 59	1	5
CITY HEIGHTS	302800	425	187	27	2 53	1	3
CITY HEIGHTS	303200	850	358	60	3 120	4	6
SOUTH PARK	305000	587	231	64	2 74	1	1
SOUTH PARK	305200	658	319	55	4 119	4	2
SOUTH PARK	305400	619	237	36	2 89	3	
SOUTH PARK	305600	798	349	53	125	4	5
SOUTH PARK	306000	501	252	46	2 93	1	1
SOUTH PARK	306200	957	425	96	2 131	6	2
SOUTH PARK	306400	406	195	44	65	1	2
SOUTH PARK	306600	486	242	40	90	1	1
SOUTH PARK	306800	421	154	52	54	4	
SOUTH PARK	307200	523	221	68	77		1
SOUTH PARK	307400	835	280	135	1 68		1
SOUTH PARK	307600	685	198	76	1 46	2	
SOUTH PARK	307800	464	219	63	70	1	3
SOUTH PARK	308000	1,195	443	114	1 147	7	3
SOUTH PARK	308600	710	297	67	1 102	1	2
MIDDLETOWN	316700	284	72	11	1 35		2
CENTRE CITY	340200	981	227	38	1 68		3
CENTRE CITY	340210	1,031	377	54	1 92	6	2
CENTRE CITY	341000	820	243	38	5 74	2	2
CENTRE CITY	341600	981	265	48	1 84	2	1
CENTRE CITY	342000	435	83	25	24	1	2
GOLDEN HILL	345000	719	178	60	68	1	2
GOLDEN HILL	345400	740	264	93	1 69		2
GOLDEN HILL	345600	439	162	47	45		2
GOLDEN HILL	345800	539	183	71	1 58	1	
GOLDEN HILL	346000	579	181	60	1 49	3	1
GOLDEN HILL	346300	530	137	61	2 50		3
GOLDEN HILL	346500	422	124	80	2 28		1
S.E.SAN DIEGO	350000	906	239	103	2 84	4	6
S.E.SAN DIEGO	350300	694	257	185	4 48		1
S.E.SAN DIEGO	350500	945	314	221	3 47	1	3
S.E.SAN DIEGO	350600	671	268	202	1 34	1	2
S.E.SAN DIEGO	351000	1,013	317	170	2 80		3
S.E.SAN DIEGO	351300	680	205	88	1 84	2	

SAN DIEGO COUNTY - PRIMARY ELECTION
JUNE 7, 1988

DEMOCRATIC PRESIDENTIAL PREFERENCE - BY CONGRESSIONAL DISTRICT

44TH DISTRICT

		REAGAN-BUSH VOTERS	JACKSON-CRANSTON	LAROUCHE	DUKAKIS	GORE	SIMON
S.E.SAN DIEGO	35500D	852	262	126	5	67	3	3
S.E.SAN DIEGO	35510D	369	95	25	2	45	4	
S.E.SAN DIEGO	35521D	983	271	139	1	61	2	2
S.E.SAN DIEGO	35560D	746	212	151	1	30		3
S.E.SAN DIEGO	35580D	449	163	83	2	43	2	
S.E.SAN DIEGO	35660D	793	259	189		39	2	1
S.E.SAN DIEGO	35690D	1,012	344	260	4	32	1	2
ENCANTO-E.	36000D	507	212	167	2	18		1
ENCANTO-E.	36010D	900	351	251	2	38	1	2
ENCANTO-E.	36030D	921	218	32	2	45		
ENCANTO-E.	36050D	581	208	41		68	1	
ENCANTO-E.	36052D	762	266	78	1	96	4	
ENCANTO-E.	36058D	878	277	132	3	46	1	3
ENCANTO-E.	36070D	775	336	262	2	15	1	
ENCANTO-E.	36080D	738	296	197	1	48		2
ENCANTO-E.	36100D	524	157	112		15	1	1
ENCANTO-E.	3611D0	376	162	100	2	28	2	
ENCANTO-E.	36120D	786	307	168		60	1	3
ENCANTO-E.	36150D	223	80	12		36	1	
ENCANTO-E.	36160D	1,027	251	56		78	3	
ENCANTO-E.	36170D	398	112	18		44	1	
ENCANTO-E.	36200D	661	222	93		59	2	1
ENCANTO-E.	36230D	845	360	231	1	45	3	1
ENCANTO-E.	36250D	572	213	135		30	1	
ENCANTO-W.	36500D	798	335	246	2	27		2
ENCANTO-W.	36530D	574	282	217	2	16	1	2
ENCANTO-W.	36540D	598	280	218	1	19		1
ENCANTO-W.	36560D	821	228	170	1	30	1	2
ENCANTO-W.	36570D	886	325	239	2	26		1
ENCANTO-W.	3659D0	911	433	362	1	17	4	3
ENCANTO-W.	36610D	583	222	160		27	2	3
ENCANTO-W.	36630D	956	396	304	2	26		4
ENCANTO-W.	36631D	809	335	235		25		2
ENCANTO-W.	36670D	924	306	167	1	44	1	2
ENCANTO-W.	36672D	473	112	31		21	2	1
ENCANTO-W.	36700D	675	278	235	3	9		3
ENCANTO-W.	36710D	846	254	111	1	48	1	3
ENCANTO-W.	36720D	1,037	317	146	1	72	3	

DEMOCRATIC PRESIDENTIAL PREFERENCE - BY CONGRESSIONAL DISTRICT

44TH DISTRICT

		REG VTRS	BLTS CAST	JACKSON	LAROUCHE	DUKAKIS	GDRE	SIMON
ENCANTO-W.	3674DD	631	259	115		84	1	1
ENCANTO-W.	367500	329	171	117		17	1	2
ENCANTO-W.	3676DD	814	346	143	1	68	3	1
ENCANTO-W.	3677DD	383	165	115	1	9	2	1
ENCANTO-W.	368000	685	260	70		87	3	1
CHOLLAS PARK	370000	664	243	169		32		2
CHOLLAS PARK	37D20D	761	239	181	1	32		2
CHDLLAS PARK	3704D0	585	206	128		34	4	4
CHDLLAS PARK	370600	554	204	16D	2	18		2
CHOLLAS PARK	37D800	578	226	172	2	24	1	
CHDLLAS PARK	371000	899	247	185	1	22		3
CHOLLAS PARK	371200	497	163	27	1	63	2	
CHOLLAS PARK	371400	721	345	54	3	128	3	1
CHDLLAS PARK	371800	980	441	317	3	46	1	3
CHOLLAS PARK	372200	433	169	11D		22	1	2
CHOLLAS PARK	372400	647	211	173	2	9	1	1
CHOLLAS PARK	372800	731	305	187	4	52	1	
CHOLLAS PARK	373000	685	26D	219	1	11	1	3
CHDLLAS PARK	373200	585	247	201	1	17		2
CHOLLAS PARK	373210	494	206	148	1	5		3
PARADISE HILL	375100	855	252	95	1	43		
PARADISE HILL	375110	763	299	65	3	80	2	4
PARADISE HILL	375130	1,064	284	80		65	1	1
PARADISE HILL	375140	1,106	368	87	3	81	2	2
PARADISE HILL	375300	635	218	40	3	75	4	3
PARADISE HILL	375400	805	286	80	1	73		2
PARADISE HILL	375420	1,0D9	3D1	114		63	3	1
PARADISE HILL	375430	561	192	41		58	2	2
PARADISE HILL	37560D	966	339	95		83	1	2
PARADISE HILL	37580D	843	317	43	3	108	7	5
PARADISE HILL	376100	862	234	54	5	78	1	
PARADISE HILL	376300	928	3O1	66	2	88	7	
PARADISE HILL	37641D	740	32D	50		139	2	3
PARADISE HILL	376900	786	294	52	3	97	2	3
NESTOR	385000	494	154	19	1	49	2	1
NESTOR	385010	1,003	313	41		119	4	8
NESTOR	385800	551	136	25	2	38	1	3
NESTDR	385810	706	2D4	25	3	91	1	1

SAN DIEGO COUNTY - PRIMARY ELECTION
JUNE 7, 1988

DEMOCRATIC PRESIDENTIAL PREFERENCE - BY CONGRESSIONAL DISTRICT

44TH DISTRICT

		REGAN VTRS	BLT-JAC-KSON	LAROUCHE	DUKAKIS	GORE	SIMON
NESTOR	385820	1,080	308	52	1	108	4	1
NESTOR	386000	691	236	26	2	83	3	2
NESTOR	386010	926	256	44	6	106	2	1
OTAY	390000	572	191	29		62	4	
OTAY	390100	807	218	36	2	80	1	1
OTAY	390200	882	245	57		92	3	
OTAY	390210	593	220	22	2	77	1	2
OTAY	390230	595	175	40		47		1
OTAY	390300	576	148	33		52	3	
OTAY	390400	792	256	29		97	2	1
OTAY	390500	647	191	25	3	56	1	2
OTAY	390600	1,047	341	63	2	113	4	3
OTAY	390700	660	215	27		78	6	1
OTAY	390710	614	118	24		38	2	2
OTAY	390800	771	210	47		70	2	1
SAN YSIDRO	395000	863	221	50	1	82	2	2
SAN YSIDRO	395010	522	124	30	2	56	1	1
SAN YSIDRO	395020	801	179	63	4	66		
SAN YSIDRO	395100	639	143	33	3	63		2
SAN YSIDRO	395300	1,125	253	70	3	79	1	1
SPRING VALLEY	500500	645	205	27	2	62	5	2
SPRING VALLEY	500700	522	167	19	2	62	4	
SPRING VALLEY	500800	813	269	26	2	116	5	3
SPRING VALLEY	501500	531	160	24	1	61	3	4
SPRING VALLEY	501610	244	80	17		24		
LEMON GROVE	504500	917	313	47	1	111	2	3
LEMON GROVE	504700	766	212	39	1	65	3	
LEMON GROVE	504900	652	286	22	2	103	4	
LEMON GROVE	505100	755	350	35		118	3	5
LEMON GROVE	505200	688	294	25	1	122	2	1
LEMON GROVE	505300	654	278	26		116		2
LEMON GROVE	505500	723	324	34	1	109	2	4
LEMON GROVE	505700	817	376	32	1	126	6	3
LEMON GROVE	505800	907	406	33	4	157	4	2
LEMON GROVE	506200	376	132	20		56	2	
LEMON GROVE	506210	671	307	66	3	109		1
LEMON GROVE	506300	851	336	44	2	123	2	1
LEMON GROVE	506500	670	276	24	1	109	3	

SAN DIEGO COUNTY - PRIMARY ELECTION
JUNE 7, 1988

DEMOCRATIC PRESIDENTIAL PREFERENCE - BY CONGRESSIONAL DISTRICT

44TH DISTRICT

		REG VTRS	BLTS CAST	JACKSON	LAROUCHE	OUKAKIS	GORE	SIMON
LEMON GROVE	506600	785	318	54	2	96	6	
LEMON GROVE	506800	597	279	24	3	107	3	2
BONITA	510610	564	213	51		49	2	1
NATIONAL CITY	515600	623	183	40	1	93	2	4
NATIONAL CITY	515800	976	255	46	5	96	4	2
NATIONAL CITY	515900	513	130	45	1	43	4	1
NATIONAL CITY	515910	612	177	36	1	68	3	1
NATIONAL CITY	516000	523	166	47	2	64	1	3
NATIONAL CITY	516100	540	202	50		84	2	2
NATIONAL CITY	516200	726	254	22		119	4	3
NATIONAL CITY	516500	781	306	32	1	126	1	1
NATIONAL CITY	516600	716	178	25		65	2	
NATIONAL CITY	516800	524	134	36	2	39	2	1
NATIONAL CITY	517010	977	272	54	4	107	6	2
NATIONAL CITY	517200	707	224	65	1	71	2	1
NATIONAL CITY	517400	776	235	35	3	92	2	
NATIONAL CITY	517500	774	309	37	3	121	5	4
NATIONAL CITY	517600	705	281	35	2	136	3	1
NATIONAL CITY	517800	887	201	34	1	92	4	1
NATIONAL CITY	518100	839	321	46	3	122	3	2
NATIONAL CITY	518400	794	259	30	1	123	2	2
NATIONAL CITY	518600	810	224	43	3	80	5	2
NATIONAL CITY	518800	950	294	31		101	2	3
SWEETWATER	523300	740	243	30	1	98	8	2
CHULA VISTA	525100	1,047	282	45	2	115	2	2
CHULA VISTA	525200	448	113	19	1	51	1	
CHULA VISTA	525400	580	231	27	1	94	2	2
CHULA VISTA	525500	554	238	26	1	88	5	2
CHULA VISTA	525600	503	221	14		77	4	
CHULA VISTA	525700	369	195	7		40	1	1
CHULA VISTA	525800	919	344	36	3	134	3	3
CHULA VISTA	526100	444	117	22	2	36	2	4
CHULA VISTA	526200	686	265	31		97	4	3
CHULA VISTA	526400	752	273	32	2	83	2	3
CHULA VISTA	526600	561	278	22	1	82	5	2
CHULA VISTA	526700	922	468	38	5	142	10	6
CHULA VISTA	526810	877	385	37	1	139	1	1
CHULA VISTA	526900	819	281	33	4	109	2	1

SAN DIEGO COUNTY - PRIMARY ELECTION
JUNE 7, 1988

DEMOCRATIC PRESIDENTIAL PREFERENCE - BY CONGRESSIONAL DISTRICT

44TH DISTRICT

		REG VTRS	BLTS - CAST	JACKSON	LAROUCHE	DUKAKIS	GORE	SIMON
CHULA VISTA	527DDD	985	376	39	4	129	6	5
CHULA VISTA	52740D	778	248	23	4	103	4	2
CHULA VISTA	5277D0	745	331	30	1	110	5	5
CHULA VISTA	527800	895	345	22	1	124	9	4
CHULA VISTA	5281D0	853	294	33	2	123	3	3
CHULA VISTA	528300	737	294	15	2	106	2	3
CHULA VISTA	528500	769	312	18		112	6	2
CHULA VISTA	528600	715	327	13		133	7	3
CHULA VISTA	528800	805	433	23		130	4	6
CHULA VISTA	528900	64D	279	27	2	86	10	3
CHULA VISTA	528910	687	297	51	1	77	1	2
CHULA VISTA	528920	1,045	393	5D		125	6	1
CHULA VISTA	529D00	548	267	22		74	3	1
CHULA VISTA	529110	650	297	27	2	92	1	3
CHULA VISTA	52930D	768	387	31	3	120	9	2
CHULA VISTA	529500	755	307	36	2	107	6	3
CHULA VISTA	529600	765	270	24		119	2	6
CHULA VISTA	5297D0	869	216	31	2	93		3
CHULA VISTA	529900	408	136	12	1	58	1	
CHULA VISTA	530200	899	364	36	1	107	2	2
CHULA VISTA	530400	586	226	23		81	2	
CHULA VISTA	530500	655	235	22		70	7	4
CHULA VISTA	530600	895	342	25		132	4	4
CHULA VISTA	53D700	918	327	30	1	128	6	3
CHULA VISTA	53D900	810	321	22	1	138	4	4
CHULA VISTA	531D0D	972	276	3D		119	7	
CHULA VISTA	531300	644	193	26	1	87	3	3
CHULA VISTA	531400	1,039	345	43		145	6	1
CHULA VISTA	531410	993	283	37		113	4	2
CHULA VISTA	531510	1,029	309	39	1	128	3	1
CHULA VISTA	531700	713	262	25	3	83	3	4
CHULA VISTA	531800	745	238	26	2	82	1	2
CHULA VISTA	531900	686	28D	31		87	4	2
CHULA VISTA	532000	719	243	39		79	4	2
CHULA VISTA	532120	788	268	23	3	90	2	4
CHULA VISTA	532200	454	135	18		44	4	5
CHULA VISTA	532210	614	161	35		46	3	1
CHULA VISTA	532300	750	238	45	1	72		3

SAN DIEGO COUNTY - PRIMARY ELECTION
JUNE 7, 1988

DEMOCRATIC PRESIDENTIAL PREFERENCE - BY CONGRESSIONAL DISTRICT

44TH DISTRICT

		REGVTRS	BLTS-CAST	JACKSON	LAROUCHE	DUKAKIS	GORE	SIMON
CHULA VISTA	532310	733	289	31	4	99	3	4
CHULA VISTA	532490	750	286	33	1	58	1	1
CHULA VISTA	532500	599	266	27	1	56	2	1
CHULA VISTA	532590	736	240	32	1	67	1	7
CHULA VISTA	532600	985	441	47		132	3	3
CHULA VISTA	532610	863	274	30		87	5	
CHULA VISTA	532640	715	247	15		70	2	2
CHULA VISTA	532710	275	130	5	2	53		
CHULA VISTA	532720	620	255	22	1	76	4	5
CHULA VISTA	537600	811	221	34		92	7	3
CHULA VISTA	537700	638	211	31	1	81	3	3
CHULA VISTA	537800	828	280	28		87	2	1
CHULA VISTA	538100	634	205	18	4	81	1	2
CHULA VISTA	538300	493	163	19	3	58	4	4
CHULA VISTA	538400	870	245	33	2	91	1	1
CHULA VISTA	538600	785	360	19	3	143	4	1
CHULA VISTA	538700	521	141	22	1	61	2	1
CHULA VISTA	538800	702	266	22	3	92	3	3
CHULA VISTA	539000	529	189	17	1	79	4	
CHULA VISTA	539100	555	117	24	2	46	1	
CHULA VISTA	539300	769	205	54	2	52	1	
DECL AV 888008		31	5	1				
DECL AV 888032		150	60	7	2	19	2	
OECL AV 888060		167	52	12	1	13	2	1
OECL AV 888062								
DECL AV 888072		441	145	13		31	1	1
DECL AV 888073		5	2	2				
DECL AV 888074								
DECL AV 888075								
DECL AV 888076								
OECL AV 888091		130	68	2		11	2	
OECL AV 888093								
DECL AV 888095		153	29	2		7		
DECL AV 888103		1						
OECL AV 888106		160	70	11		23	3	
OECL AV 888107		151	48	25		6		
OECL AV 888111		163	23	2		4		
OECL AV 888113		44	27	3		4	1	

SAN DIEGO COUNTY - PRIMARY ELECTION
JUNE 7, 1988

DEMOCRATIC PRESIDENTIAL PREFERENCE - BY CONGRESSIONAL DISTRICT

44TH DISTRICT

	REG VTRS	BLTS - CAST	JACKSON	LARDUCHE	DUKAKIS	GDRE	SIMON
DECL AV 888114	6	4			4		
DECL AV 888115	2						
DECL AV 888120							
DECL AV 888121							
DECL AV 888126	33	15			5		
DECL AV 888127							
DECL AV 888128	2	2					
DECL AV 888186		1					
DECL AV 888190	1						
RQSTD AV 999008		20	1		5	1	
RQSTD AV 999009		435	34		154	4	2
RQSTD AV 999032		21	7		4		
RQSTD AV 999033		14	2	1	6		
RQSTO AV 999053		97	14	1	32	1	
RQSTD AV 999056		15	2		7		
RQSTO AV 999057		634	98	3	228	9	3
RQSTO AV 999058		104	9		40	2	
RQSTD AV 999059		186	14		51	3	3
RQSTD AV 999060		2					
RQSTD AV 999061		77	12	2	23	1	
RQSTD AV 999062		474	80		187	5	2
RQSTD AV 999063		93	8		39		
RQSTD AV 999072		6	1		3		
RQSTD AV 999073							
RQSTD AV 999074		60	7		13	1	
RQSTD AV 999075							
RQSTD AV 999076		6			4	1	1
RQSTD AV 999091		64	5		23		
RQSTO AV 999092		53	2		8		
RQSTO AV 999093		292	36	2	85	3	
RQSTD AV 999095		168	20		54		1
RQSTD AV 999098		185	21	2	68	4	3
RQSTD AV 999099		72	13		20	4	
RQSTD AV 999100		330	35		106	7	2
RQSTD AV 999101		22	12		3	2	1
RQSTD AV 999103		7	1		1		
RQSTD AV 999105		31	2		11	1	
RQSTD AV 999106							

SAN DIEGO COUNTY - PRIMARY ELECTION
JUNE 7, 1988

DEMOCRATIC PRESIDENTIAL PREFERENCE - BY CONGRESSIONAL DISTRICT

44TH DISTRICT

	REGISTRS	BLTS - CAST	JACKSON	LAROUCHE	DUKAKIS	GORE	SIMON
RQSTD AV 999107							
RQSTD AV 999109		25			3		
RQSTD AV 999110		353	46	3	99	3	2
RQSTD AV 999111		1					
RQSTD AV 999112		12	7		1		
RQSTD AV 999113		9			1		
RQSTD AV 999114							
RQSTD AV 999115		83	17	1	30	1	
RQSTD AV 999116		846	382	3	156	9	3
RQSTD AV 999120							
RQSTD AV 999121							
RQSTD AV 999126		15		1	7		
RQSTD AV 999127		434	44	3	158	9	6
RQSTD AV 999128		467	52	2	134	3	5
RQSTD AV 999186		323	22	3	87	4	2
RQSTD AV 99919D		1,782	153	5	614	30	14
TOTAL	233,511	89,594	22,518	454	27,290	917	659
POLLS	231,871	81,225	21,279	419	24,698	798	607
DECLARED AV	1,640	551	8D	3	127	11	2
REQUESTED AV		7,818	1,159	32	2,465	108	50
44TH CONGRESSIONAL	233,511	89,594	22,518	454	27,29D	917	659
39TH STATE SENATE	13,024	5,599	914	18	1,774	53	34
4DTH STATE SENATE	220,487	83,995	21,6D4	436	25,516	864	625
76TH STATE ASSEMBLY	8,463	3,699	383	12	1,048	42	28
78TH STATE ASSEMBLY	42,808	16,565	3,390	59	5,435	175	103
79TH STATE ASSEMBLY	103,999	40,510	15,074	213	10,308	327	278
80TH STATE ASSEMBLY	78,241	28,820	3,671	170	1D,499	373	250
SAN DIEGO JUDICIAL	132,880	51,091	17,751	243	13,591	434	346
SOUTH BAY JUDICIAL	86,704	32,519	4,054	182	11,547	415	278
1ST SUPERVISORIAL	102,164	38,072	5,271	213	13,105	468	317
2ND SUPERVISORIAL	13,040	5,796	884	29	2,001	58	31
4TH SUPERVISORIAL	118,307	45,726	16,363	212	12,184	391	311
CITY OF CHULA VISTA	53,219	21,683	2,229	104	7,501	286	192
CITY OF LEMON GROVE	10,989	4,992	570	22	1,804	49	26
CITY OF NATIONAL CIT	14,753	5,039	833	37	2,000	68	42

DEMOCRATIC PRESIDENTIAL PREFERENCE - BY CONGRESSIONAL DISTRICT

44TH DISTRICT

	REGVTRS	BLTS-CAST	JACKSON	LAROUCHE	DUKAKIS	GORE	SIMON
CITY OF SAN DIEGO	150,269	56,373	18,662	282	15,471	485	387
S.D. 2ND COUNCIL	1,588	605	58	1	170	4	4
S.D. 3RD COUNCIL	45,122	17,391	4,539	75	5,515	187	111
S.D. 4TH COUNCIL	53,173	19,858	10,523	112	3,661	119	132
S.D. 5TH COUNCIL	10,121	4,160	711	15	1,332	40	26
S.D. 7TH COUNCIL	2,015	814	111	2	284	6	6
S.O. 8TH COUNCIL	38,250	13,545	2,720	77	4,509	129	108
1ST COUNTY BD OF ED	35,751	14,236	3,085	62	4,549	145	95
2ND COUNTY BD OF ED	141,276	53,015	14,486	285	15,445	546	410
S.D CITY UNIF SCHOOL	130,855	50,267	17,415	239	13,406	422	338
S.D. CITY SCHOOL - B	2,133	894	114	1	275	9	2
S.D. CITY SCHOOL - C	9,571	3,869	653	15	1,227	35	28
S.O. CITY SCHOOL - D	46,115	17,296	4,076	71	5,595	177	116
S.D. CITY SCHOOL - E	73,036	28,208	12,572	152	6,309	201	192

SAN DIEGO COUNTY - PRIMARY ELECTION
JUNE 7, 1988

DEMOCRATIC PRESIDENTIAL PREFERENCE - BY CONGRESSIONAL DISTRICT

45TH DISTRICT

		BLT-JAC-KSON	LAROUCHE	DUKAKIS	GORE	SIMON
RANCHO BERNAR	105000	855	534	9	128	3	1
RANCHO BERNAR	105020	662	286	5	54	4	
RANCHO BERNAR	105040	830	522	5	122	1	2
RANCHO BERNAR	105050	455	207	4	40	2	1
RANCHO BERNAR	105100	549	225	5	41	2	
RANCHO BERNAR	105110	533	284	12	44	2	1
RANCHO BERNAR	105120	884	488	6	1 115	3	2
RANCHO BERNAR	105200	501	261	12	2 72	1	
RANCHO BERNAR	10550D	750	442	4	67	6	1
RANCHO BERNAR	105700	362	174	3	1 35	1	1
RANCHO BERNAR	105800	856	469	15	1 60	4	4
RANCHO BERNAR	105910	369	193	5	27	2	
RANCHO BERNAR	106000	745	404	16	46	4	4
RANCHO BERNAR	106100	352	206	3	2 14		2
RANCHO BERNAR	106120	949	392	20	90	1	4
NESTOR	38530D	1,0D7	395	35	1 132	4	2
NESTOR	385310	8D1	248	33	1 62	3	3
NESTOR	385600	628	227	34	7D	4	2
NESTOR	385710	751	165	22	1 54	1	2
NESTOR	385720	872	224	39	3 64	3	1
NESTOR	385740	707	189	37	47	4	1
NESTOR	385750	768	232	31	55	1	4
SAN YSIDRO	395030	807	141	42	1 39	1	3
CORONADO	438100	6D0	316	17	1 59	3	
CORONADO	438200	746	371	25	1 77	2	4
CORONADO	438300	717	352	22	3 68	4	4
CORONADO	438500	90D	475	19	103	4	4
CORONADO	438600	583	25D	17	1 60		4
CORONADO	438700	694	44D	2D	3 44	5	
CORONADO	4388D0	801	44D	24	2 79	1	
CORONADO	4389D0	759	417	25	88	3	1
CORONADO	4390D0	686	322	21	1 58	4	3
CORONADO	439200	756	335	24	1 77	3	
CORONADO	439400	771	449	25	2 67	3	
CORONADO	439720	855	375	13	2 77	3	3
CORONADO	439810	1,002	461	17	56	1	2
IMPERIAL BEAC	441600	987	337	30	98	8	2
IMPERIAL BEAC	441610	987	325	36	3 95	2	2

SAN DIEGD COUNTY - PRIMARY ELECTION
JUNE 7, 1988

OEMOCRATIC PRESIOENTIAL PREFERENCE - BY CONGRESSIONAL DISTRICT

45TH OISTRICT

		REGVTRS	BLTS-CAST	JACKSDN	LAROUCHE	DUKAKIS	GORE	SIMON
IMPERIAL BEAC	441800	1,100	276	25		103	3	3
IMPERIAL BEAC	442000	633	179	18	1	59	5	4
IMPERIAL BEAC	442100	629	175	23	1	66	1	2
IMPERIAL BEAC	442200	622	216	24	1	73	3	1
IMPERIAL BEAC	442400	629	210	3D	1	50	2	3
IMPERIAL BEAC	442500	856	350	30	6	128	4	2
IMPERIAL BEAC	442600	585	142	23		46	1	1
IMPERIAL BEAC	442700	608	151	16		48	2	
IMPERIAL BEAC	442800	717	130	9		46		
IMPERIAL BEAC	442900	532	216	12	2	69	1	4
RINCON	450900	380	155	13	1	21		2
RINCON	451100	467	196	10		38	1	2
RINCON	451300	905	367	24	2	78	6	3
RINCON	451410	673	253	20		50	1	4
RINCON	451420	322	106	5		11		
POWAY	461200	695	327	19		69		6
POWAY	461210	890	341	18		69		1
POWAY	461240	280	112	4		17		1
POWAY	461260	985	467	9	1	75	4	4
POWAY	461270	433	171	8	1	20		
POWAY	461290	763	350	25		75	2	
POWAY	461310	650	265	6	1	43	5	2
POWAY	461400	587	249	21		54	1	
POWAY	461410	884	317	31	1	75	1	5
POWAY	461420	881	313	28	1	74		1
POWAY	461500	784	326	25	2	90	5	1
POWAY	461510	679	289	19		43	2	1
POWAY	461600	983	300	27		88	4	2
POWAY	461620	692	280	20		67	3	1
POWAY	461700	833	368	32	4	97	5	2
POWAY	461720	971	385	35	3	84	11	3
POWAY	461800	694	284	26	1	71	2	3
POWAY	461820	895	287	19	1	70	3	
POWAY	461830	721	261	23		69	6	1
POWAY	461910	595	218	26	2	62	6	
POWAY	462000	964	376	33	1	109	1	1
POWAY	462010	307	129	9		34		
POWAY	462030	246	87	15		22		1

DEMOCRATIC PRESIDENTIAL PREFERENCE - BY CONGRESSIONAL DISTRICT

45TH DISTRICT

		REG VTRS	BLTS - CAST	JACKSON	LAROUCHE	DUKAKIS	GORE	SIMON
POWAY	462100	548	212	18	2	64		2
POWAY	462110	598	211	30		61	3	1
POWAY	462300	849	322	30	2	88	5	2
POWAY	462400	532	188	21		49	1	3
POWAY	462410	513	225	21		63	1	
POWAY	462500	938	262	29		72	4	1
POWAY	462600	675	254	23	1	71	2	1
SANTEE	466300	1,035	380	36	2	101	6	6
SANTEE	466390	687	193	20		43	4	1
SANTEE	466400	677	226	24	1	57	1	1
SANTEE	466420	1,004	364	29	1	121	5	2
SANTEE	466440	754	233	22	1	64	4	3
SANTEE	466490	757	239	25	2	66	2	4
SANTEE	466500	709	282	15	2	81	7	2
SANTEE	466520	726	273	19	1	57	7	1
SANTEE	466600	1,050	325	31		104	3	5
SANTEE	466610	1,065	446	16	4	120	3	2
SANTEE	466640	779	282	30	1	61	1	2
SANTEE	466700	926	330	20		101	6	3
SANTEE	466800	737	232	13		83	3	
SANTEE	466910	584	212	6	1	56	1	1
SANTEE	467000	875	346	27	4	116	2	
SANTEE	467010	850	320	31	1	110	4	3
SANTEE	467100	1,036	328	25	1	100	1	1
SANTEE	467200	743	279	17	2	85	4	5
SANTEE	467400	514	151	16	1	35	3	1
SANTEE	467500	908	310	18	2	104	2	
SANTEE	467600	733	343	16	1	110		1
SANTEE	467610	913	292	33	2	80	4	1
SANTEE	467800	537	362	11	2	83	2	2
SANTEE	467900	868	341	20	3	93	6	3
SANTEE	468020	645	217	12	3	79	4	1
SANTEE	468110	542	171	10	2	59	3	
SANTEE	468200	577	290	7	2	104	6	
SANTEE	468300	751	254	19	2	76		2
SANTEE	468320	593	162	15	3	40		2
SANTEE	468700	700	250	27	3	89	1	5
SANTEE	468800	385	158	6	1	52	1	4

SAN DIEGO COUNTY - PRIMARY ELECTION
JUNE 7, 1988

DEMOCRATIC PRESIDENTIAL PREFERENCE - BY CONGRESSIONAL DISTRICT

45TH DISTRICT

		REGISTERED VOTERS	BLT-JACKSON	LARDUCHE	DUKAKIS	GORE	SIMON
EL CAJON	470400	635	292	20	1	89	5
EL CAJON	470410	530	204	9	1	49	2 3
EL CAJON	470430	576	276	23		70	4 2
EL CAJON	470500	869	409	40		112	4 6
EL CAJON	470700	509	269	10		56	4 1
EL CAJON	470800	453	166	11		50	3 2
EL CAJON	470900	716	301	22		70	4 1
EL CAJON	471300	556	190	17	1	59	1 2
EL CAJON	471500	1,101	311	33	4	74	5 2
EL CAJON	471800	759	287	26	3	80	1 2
EL CAJON	471900	846	352	22		97	4
EL CAJON	472000	731	292	19		99	1
EL CAJON	472010	239	86	2		23	
EL CAJON	472200	796	236	21	1	61	1
EL CAJON	472300	830	251	23	1	80	5 1
EL CAJON	472500	737	233	23		76	1 3
EL CAJON	472600	757	267	19		89	2 1
EL CAJON	472800	574	242	18	2	64	4 3
EL CAJON	472910	907	299	32		106	1
EL CAJON	473000	559	293	23		63	5
EL CAJON	473100	751	364	24	4	100	1
EL CAJON	473200	813	354	25	1	117	3 5
EL CAJON	473300	356	146	6	1	60	3 1
EL CAJON	473600	900	454	38	1	106	7 1
EL CAJON	473700	524	144	11	2	50	2 4
EL CAJON	473800	789	200	20	1	71	
EL CAJON	474000	629	169	13	1	55	1
EL CAJON	474100	812	198	17	3	72	3 2
EL CAJON	474200	707	228	16	2	84	4 4
EL CAJON	474210	758	219	22	4	87	4 2
EL CAJON	474400	735	176	19	3	61	2
EL CAJON	474700	645	251	19	2	86	5 1
EL CAJON	474900	512	180	11	1	26	1
EL CAJON	475200	501	166	13		61	
EL CAJON	475300	984	352	19	1	85	5 1
EL CAJON	475310	887	287	24	2	112	2
EL CAJON	475500	1,106	367	34	2	122	4 2
EL CAJON	475600	850	201	17		69	4 1

SAN DIEGO COUNTY - PRIMARY ELECTION
JUNE 7, 1988

DEMOCRATIC PRESIDENTIAL PREFERENCE - BY CONGRESSIONAL DISTRICT

45TH DISTRICT

		REGAN	BUSH	LAROUCHE	DUKAKIS	GORE	SIMON
EL CAJON	475700	825	279	23	90	2	2
EL CAJON	475810	792	228	29	3 84	3	1
EL CAJON	476100	590	244	14	73	3	1
EL CAJON	476200	824	301	31	2 107	4	
EL CAJON	476300	738	298	24	91	3	2
EL CAJON	476610	521	137	19	38	2	
EL CAJON	476700	738	281	26	4 97	6	1
EL CAJON	476800	573	311	11	2 81	5	4
EL CAJON	477000	864	314	27	2 110	5	1
EL CAJON	477080	813	314	29	75	5	1
EL CAJON	477500	643	269	17	2 62	3	1
EL CAJON	477600	669	229	11	1 65	3	1
EL CAJON	477700	770	302	15	2 97	5	1
EL CAJON	477800	882	322	37	79	2	4
LA MESA	481200	479	233	9	76	8	1
LA MESA	481300	702	317	20	1 102	2	1
LA MESA	481500	572	257	19	2 83		4
LA MESA	481700	692	297	31	2 96	3	2
LA MESA	481800	652	306	26	4 105	1	
LA MESA	481900	906	333	25	102	7	4
LA MESA	482100	855	435	35	3 119	6	2
LA MESA	482300	751	305	33	1 77	4	4
LA MESA	482700	785	346	32	1 125	5	3
LA MESA	482800	638	316	29	1 121	2	2
LA MESA	483000	760	325	32	2 83	2	
LA MESA	483100	767	325	36	1 124	3	3
LA MESA	483120	727	252	21	1 77	6	2
LA MESA	483300	805	319	45	1 85	6	4
LA MESA	483600	595	203	31	2 58	3	4
LA MESA	483610	859	319	35	97		1
LA MESA	4837DD	626	268	25	73	4	3
LA MESA	483900	755	296	26	89	2	1
LA MESA	484100	750	283	22	1 56	1	2
LA MESA	484300	380	102	10	29		
LA MESA	484400	780	220	29	2 48	1	1
LA MESA	484800	758	316	31	102	3	
LA MESA	484900	696	234	22	1 70		2
LA MESA	485000	561	216	18	81		1

SAN DIEGO COUNTY - PRIMARY ELECTION
JUNE 7, 1988

DEMOCRATIC PRESIDENTIAL PREFERENCE - BY CONGRESSIONAL DISTRICT

45TH DISTRICT

		BRUCE-TRASK	LARRY-JACK-CHUCK-STONE	DUKAKIS	GORE	SIMON
LA MESA	485100	928	291	38	1	81	3	2
LA MESA	485300	907	395	39	3	104	5	7
LA MESA	485600	911	411	42	3	103	4	2
LA MESA	485800	573	281	15	3	86	4	4
LA MESA	485900	544	235	20		63		1
LA MESA	486000	893	422	26	2	107	5	5
LA MESA	486200	990	354	56		90	3	5
LA MESA	486400	896	402	33	2	129	8	2
LA MESA	486600	498	205	18	1	68	3	3
LA MESA	486800	471	226	24	2	71	5	1
LA MESA	486900	823	355	25	3	111	9	5
LA MESA	486910	494	207	11		75	4	3
LA MESA	487000	715	327	26	2	99	4	
LA MESA	487010	825	372	29	4	136	5	3
LA MESA	487030	939	374	39	4	121	6	1
LA MESA	487200	755	267	45	1	75	3	3
LA MESA	487400	654	330	27		59	3	1
LA MESA	48750D	968	368	42	1	91	5	2
HELIX	492800	723	317	20		86		5
HELIX	49300D	858	400	25		71	1	
HELIX	493200	488	208	13	1	40	1	1
HELIX	493300	406	215	10		44	2	5
HELIX	493400	860	392	27		49	3	3
HELIX	493600	1,009	439	47	3	78	5	2
HELIX	493710	885	339	24	1	93	3	3
HELIX	493800	503	240	7	2	40	5	
HELIX	493910	719	347	30	1	79	1	4
HELIX	494000	480	245	23	1	49	1	3
HELIX	494100	369	167	18	1	34	1	
HELIX	494200	679	312	29	3	68		1
HELIX	494600	624	277	18		85	6	4
HELIX	494700	486	189	25		48	3	1
HELIX	494710	848	289	44	2	85	4	5
HELIX	494900	500	239	19	1	69	3	
HELIX	495000	835	386	28	1	107	10	1
HELIX	495200	735	307	20	2	93	2	3
HELIX	495300	433	109	23		27	1	1
HELIX	495400	774	296	33		83	2	1

SAN OIEGO COUNTY - PRIMARY ELECTION
JUNE 7, 1988

DEMOCRATIC PRESIOENTIAL PREFERENCE - BY CONGRESSIONAL OISTRICT

45TH DISTRICT

		REGVTRS	BLTS-CAST	JACKSON	LARDUCHE	DUKAKIS	GORE	SIMDN
HELIX	495410	501	189	18		60	3	1
HELIX	495500	573	264	18	1	83	2	6
HELIX	495600	804	323	33		98	9	3
SPRING VALLEY	499100	710	310	18	4	121	5	6
SPRING VALLEY	499200	852	349	34	1	100	6	1
SPRING VALLEY	499400	457	153	16		58	1	4
SPRING VALLEY	499500	639	252	25	4	79	4	2
SPRING VALLEY	499600	338	137	15	3	42		2
SPRING VALLEY	499620	306	155	17	2	35		2
SPRING VALLEY	499700	691	236	25	2	87	2	1
SPRING VALLEY	499800	551	181	19		50	3	4
SPRING VALLEY	499900	934	314	34	2	103	6	
SPRING VALLEY	500000	808	298	32		78	3	3
SPRING VALLEY	500010	385	169	26		46	1	2
SPRING VALLEY	500020	638	264	30	1	67	2	2
SPRING VALLEY	500030	575	258	25	4	97	3	
SPRING VALLEY	500200	1,104	372	70	1	112	1	
SPRING VALLEY	500300	535	107	22	1	44	1	
SPRING VALLEY	500400	1,017	379	49	3	120	4	2
SPRING VALLEY	500900	837	277	44	2	99	2	6
SPRING VALLEY	501000	526	173	24	4	59	5	2
SPRING VALLEY	501100	693	211	32	1	63	4	3
SPRING VALLEY	501110	695	211	36		59	2	
SPRING VALLEY	501200	911	311	25		69	3	
SPRING VALLEY	501300	734	231	32		86	2	2
SPRING VALLEY	501600	282	120	10	1	44	1	1
BONITA	510200	891	421	18	2	127	8	2
BONITA	510300	755	300	27	1	65	1	1
BONITA	510500	871	381	34	1	84	4	3
BONITA	510600	898	352	40		86	6	3
BONITA	510620	578	222	22		62		1
BONITA	510710	714	296	29	1	78	1	1
BONITA	510720	824	393	38	1	99	3	
BONITA	510730	417	201	20	2	47	4	1
BONITA	511000	979	413	21	2	98	4	2
CHULA VISTA	532630	953	415	56		104	2	
CHULA VISTA	532660	472	183	32	1	35		
WARNERS	543500	366	169	16	1	45	1	

SAN DIEGO COUNTY - PRIMARY ELECTION
JUNE 7, 1988

DEMOCRATIC PRESIDENTIAL PREFERENCE - BY CONGRESSIONAL DISTRICT

45TH DISTRICT

		REG VTRS	BLTS - CAST	JACKSON	LAROUCHE	DUKAKIS	GORE	SIMON
BALLENA	54550D	265	126	14		37		1
RAMONA	54650D	736	299	28	5	66	1	
RAMONA	546600	566	221	17	2	62	3	
RAMONA	54670D	857	305	27	1	74	1	3
RAMONA	546710	979	452	15	2	102	3	3
RAMONA	546730	904	370	24	3	71	1	1
RAMONA	546740	911	410	27	1	85	1	1
RAMONA	546800	620	272	31	1	75	1	3
RAMONA	546900	904	379	20	4	115	6	1
RAMONA	546910	636	221	23		49	4	2
RAMONA	547000	815	286	22		73	4	4
RAMONA	547D10	64D	204	24	2	52	2	1
RAMONA	547100	421	170	13		32	2	
RAMONA	547120	736	261	15	1	58	7	4
RAMONA	547200	739	311	32		77	6	2
RAMONA	547250	186	75	11	1	19		
LAKESIDE	548400	766	240	21	2	61	1	2
LAKESIDE	548800	749	278	25	1	82		5
LAKESIDE	548900	653	253	29	1	66	3	1
LAKESIDE	549000	956	375	34	2	116	8	4
LAKESIOE	549010	758	269	23	3	69	6	1
LAKESIOE	549020	949	336	33	1	91	2	4
LAKESIDE	549200	801	285	29	1	90	2	2
LAKESIDE	549220	933	235	28	1	59	2	
LAKESIOE	549300	439	185	19	1	72	1	1
LAKESIDE	549310	382	236	6	1	75	6	2
LAKESIDE	549400	1,020	343	31		99	3	4
LAKESIDE	549500	1,030	382	25	3	115	3	4
LAKESIDE	549600	673	183	11		59		
LAKESIDE	549700	613	159	17	1	35	1	2
LAKESIDE	549800	501	169	17	1	55		1
LAKESIDE	549810	701	287	17	2	77	3	1
LAKESIOE	54990D	697	234	15		70	4	
LAKESIOE	550000	935	320	16	4	84	3	3
LAKESIOE	550110	674	279	18	2	91	3	2
LAKEVIEW FLIN	55150D	831	317	24		81	2	4
LAKEVIEW FLIN	551510	1,025	371	26		106	3	5
LAKEVIEW FLIN	551700	450	189	26	1	60		1

SAN DIEGO COUNTY - PRIMARY ELECTION
JUNE 7, 1988

DEMOCRATIC PRESIDENTIAL PREFERENCE - BY CONGRESSIONAL DISTRICT

45TH DISTRICT

		REG VTRS	BLTS - CAST	JACKSON	LAROUCHE	DUKAKIS	GORE	SIMON
LAKEVIEW FLIN	551710	549	266	27	1	91		2
LAKEVIEW FLIN	551800	746	328	19	2	102	2	
LAKEVIEW FLIN	551900	726	269	28	1	96	3	2
LAKEVIEW FLIN	551910	377	153	15		43	2	1
LAKEVIEW FLIN	552000	755	262	32	3	91	3	1
LAKEVIEW FLIN	552010	885	374	26	1	108	4	6
LAKEVIEW FLIN	552030	752	260	22	1	62	3	5
LAKEVIEW FLIN	552100	670	343	14	1	136	8	2
LAKEVIEW FLIN	552200	340	146	12		42	2	2
HARBISON	553100	544	160	23		44	4	
ALPINE	554300	977	403	32	2	111	1	4
ALPINE	554390	466	172	17	3	45	1	1
ALPINE	554500	631	246	24		69	2	1
ALPINE	55451D	397	176	10	1	23	2	
ALPINE	554600	605	217	19		56	2	
ALPINE	554610	540	193	17	2	49	1	3
ALPINE	554700	944	346	27	1	79	4	5
DEHESA	5558D0	567	230	21	1	46	4	3
CREST	557400	732	289	33	1	69	2	5
CREST	557500	838	329	48	2	97	3	1
MERIDIAN	558600	983	279	14		90	3	4
MERIOIAN	558650	838	289	26	1	96	3	2
MERIOIAN	558690	782	279	16		96	2	
MERIOIAN	558700	401	148	9		36	1	1
MERIDIAN	558710	547	204	14	2	60	3	1
MERIDIAN	558740	810	329	21	1	115	2	3
MERIOIAN	558760	821	310	26	1	98	5	3
MERIDIAN	558810	928	307	22	1	111		
MERIDIAN	559000	438	203	12	3	57	1	1
MERIOIAN	559100	748	285	14	1	89	2	2
MERIDIAN	559200	652	283	20	1	59	2	3
MERIDIAN	559300	514	226	14		63	1	1
MERIDIAN	559400	428	136	13		23	6	1
MERIOIAN	559500	520	213	15		58	1	
MERIDIAN	559600	679	276	22		54	5	
MERIDIAN	559800	262	127	18		28		
MERIDIAN	559900	917	420	37	1	107		4
MERIOIAN	560000	600	266	17		71	2	1

SAN DIEGO COUNTY - PRIMARY ELECTION
JUNE 7, 1988

DEMOCRATIC PRESIDENTIAL PREFERENCE - BY CONGRESSIONAL DISTRICT

45TH DISTRICT

		REGAN	BUSH	LAROUCHE	DUKAKIS	GORE	SIMON
MERIDIAN	560100	805	308	11	2	59	2
JAMACHA	561500	402	130	13	1	37	3	1
JAMACHA	561520	344	135	6		41	2	1
JAMACHA	561530	434	170	18	1	37	5	5
JAMACHA	561540	839	363	37	1	88	4	1
JAMACHA	561550	828	254	30		61	5	3
JAMACHA	561560	667	247	14		60	1	1
JAMACHA	561600	965	322	41	2	85	3	1
JAMACHA	561800	874	388	41	2	110	6	3
JAMACHA	561820	652	262	20	2	73	1	2
JAMUL	562900	737	287	33	2	77	3	2
JAMUL	563000	755	307	22		93	5	
JAMUL	56330D	536	244	26	2	51	2	2
JAMUL	563390	391	169	18	1	46	1	
JAMUL	563400	254	111	8		30	3	1
DULZURA	564400	350	160	6		45	3	3
BORREGO	565400	507	229	23	2	71	2	1
BORREGO	56541D	601	278	18		46	5	1
JULIAN	567500	636	332	36		64	4	2
JULIAN	567600	176	78	10		25	3	
JULIAN	567710	722	326	39		75	1	1
DESCANSO	569200	851	389	31		92	6	3
JAPATUL	570200	194	80	4		12	1	
PINE VALLEY	571800	700	330	20		74	2	1
CAMPO	573000	894	381	28	5	133	6	1
POTRERO	574100	373	177	12	2	45	4	1
BOULEVARD	5751D0	412	209	14	4	48	4	3
JACUMBA	5761D0	256	130	13		54	1	
DECL AV 888001		239	100	7	1	29	1	1
DECL AV 8880D2		544	228	15	3	35	4	3
DECL AV 888003		18	8			2	2	
DECL AV 888004								
DECL AV 888005		71	30			12		
DECL AV 888006		31	8			4		
DECL AV 888007		32	11	1		3		
DECL AV 888010		24	14	1		6		1
DECL AV 888011		82	24	3		6		
DECL AV 888012		459	199	18		58	5	2

SAN DIEGO COUNTY - PRIMARY ELECTION
JUNE 7, 1988

DEMOCRATIC PRESIDENTIAL PREFERENCE - BY CONGRESSIONAL DISTRICT

45TH DISTRICT

	REGAN-BUSH VOTERS	BLITZER-JACKSON-CHASE-SUTTON	LAROUCHE	DUKAKIS	GORE	SIMON
DECL AV 888031	37	15		9		
DECL AV 888034						
DECL AV 888066						
DECL AV 888067						
DECL AV 888068						
DECL AV 888069						
DECL AV 888102						
DECL AV 888104						
DECL AV 888108						
DECL AV 888118	25	7	1	2	1	1
DECL AV 888119	2	2		2		
DECL AV 888123	113	41	7	9		
DECL AV 888124	8	5		1		
DECL AV 888125	49	14	1	6		
DECL AV 888129	1					
DECL AV 888130	12	2	1	1		
DECL AV 888131	182	82	13	17	1	1
DECL AV 888132	201	104	7	20	3	1
DECL AV 888133						
DECL AV 888134	396	120	10	27	1	3
DECL AV 888135						
DECL AV 888136						
DECL AV 888137	7	3				
DECL AV 888138	506	150	9	1 35		2
DECL AV 888139	82	17		3		
DECL AV 888150	724	351	35	1 80	1	1
DECL AV 888154	161	72	6	12	3	3
DECL AV 888156	72	38	1	11		
DECL AV 888160	3					
DECL AV 888161	36	17		4		
DECL AV 888162	42	16	1	1		
DECL AV 888163	37	20	1	2		
DECL AV 888164	2	2				
DECL AV 888166	7	4	1	3		
DECL AV 888170						
DECL AV 888179						
DECL AV 888180	13	7				
DECL AV 888181	23	14	2			

SAN DIEGO COUNTY - PRIMARY ELECTION
JUNE 7, 1988

DEMOCRATIC PRESIDENTIAL PREFERENCE - BY CONGRESSIONAL DISTRICT

45TH DISTRICT

	REGISTERED VOTERS	BLANK - LAST CAST ON SLATE	LARRY DUCHOCHE	DUKAKIS	GORE	SIMON
DECL AV 888187	15	9				
DECL AV 888188	16	5				
DECL AV 888189						
DECL AV 888191	2					
DECL AV 888192	312	61	5	7		2
DECL AV 888194						
DECL AV 888196	68	27	1	6		
DECL AV 8882D5	159	89	5	18		
RQSTD AV 999001		37	1	11	1	
RQSTD AV 999002		1,117	85	2 249	22	10
RQSTD AV 999003		636	28	2 153	3	8
RQSTD AV 999004		1,394	89	12 405	20	6
RQSTD AV 999005						
RQSTD AV 9990D6						
RQSTD AV 9990D7						
RQSTD AV 999010		382	27	1 97	5	5
RQSTD AV 999011						
RQSTD AV 999012		254	29	1 60	6	3
RQSTD AV 999030		33	2	6	1	2
RQSTD AV 999031						
RQSTD AV 999034						
RQSTD AV 999D39		322	7	53	3	
RQSTD AV 999066						
RQSTD AV 999067						
RQSTD AV 999068						
RQSTD AV 999069						
RQSTD AV 999102						
RQSTD AV 999104						
RQSTD AV 999108						
RQSTD AV 999117		248	16	1 68	3	1
RQSTD AV 999118		82	6	15	3	
RQSTD AV 999119						
RQSTD AV 999122		220	8	41	2	4
RQSTD AV 999123						
RQSTD AV 999124						
RQSTD AV 999125						
RQSTD AV 999129						
RQSTD AV 999130		189	21	37	2	1

SAN DIEGO COUNTY - PRIMARY ELECTION
JUNE 7, 1988

DEMOCRATIC PRESIDENTIAL PREFERENCE - BY CONGRESSIONAL DISTRICT

45TH DISTRICT

	BRUCE-TERRIS-JACOBS-CHASE-SNOW	LARRY DUCHOCKIS	GORE	SIMON
RQSTD AV 999131	142	4	1	28	4	1
RQSTD AV 999132						
RQSTD AV 999133						
RQSTD AV 999134	1,004	50	5	292	12	8
RQSTD AV 999135						
RQSTD AV 999136						
RQSTD AV 999137	172	4	1	58	1	
RQSTD AV 999138	1					
RQSTD AV 999139	753	43	4	192	14	2
RQSTD AV 999150	161	13		38	2	1
RQSTD AV 999154	162	2	1	23	3	1
RQSTD AV 999156						
RQSTD AV 999159	12	2				
RQSTD AV 999160						
RQSTD AV 999161	214	13	1	25	2	
RQSTD AV 999162						
RQSTD AV 999163	512	41	3	121	3	6
RQSTD AV 999164						
RQSTD AV 999166						
RQSTD AV 999170	397	9		71	1	1
RQSTD AV 999179						
RQSTD AV 999180						
RQSTD AV 999181						
RQSTD AV 999187	36	5		8		
RQSTD AV 999188						
RQSTD AV 999189						
RQSTD AV 999191						
RQSTD AV 999192	627	25	4	99	10	4
RQSTD AV 999194						
RQSTD AV 999195	1,366	77	13	382	19	8
RQSTD AV 999196	24	1		6		
RQSTD AV 999205	1					

SAN DIEGO COUNTY - PRIMARY ELECTION
JUNE 7, 1988

DEMOCRATIC PRESIDENTIAL PREFERENCE - BY CONGRESSIONAL DISTRICT

45TH DISTRICT

	REAGAN VETOES	BLT-JACKSON-CHASTAIN-ON	LAROUCHE	DUKAKIS	GORE	SIMON
TOTAL	262,392	113,590	9,097	486	30,180	1,207	783
POLLS	257,579	101,176	8,337	428	27,211	1,043	690
DECLARED AV	4,813	1,916	152	6	431	22	21
REQUESTED AV		10,498	608	52	2,538	142	72
45TH CONGRESSIONAL	262,392	113,590	9,097	486	30,180	1,207	783
37TH STATE SENATE	4,853	2,615	235	6	603	28	11
38TH STATE SENATE	18,463	9,864	387	17	1,856	70	61
39TH STATE SENATE	204,062	87,891	7,011	406	23,918	961	609
40TH STATE SENATE	35,014	13,220	1,464	57	3,803	148	102
75TH STATE ASSEMBLY	23,696	11,347	681	41	2,382	102	73
76TH STATE ASSEMBLY	98,465	43,980	3,467	159	11,008	441	289
77TH STATE ASSEMBLY	113,040	47,472	3,759	236	13,722	523	328
79TH STATE ASSEMBLY	15,090	6,096	659	26	1,761	71	52
80TH STATE ASSEMBLY	12,101	4,695	531	24	1,307	70	41
SAN DIEGO JUDICIAL	30,917	14,848	853	35	3,195	123	78
SOUTH BAY JUDICIAL	34,003	14,656	1,251	55	3,498	143	94
1ST SUPERVISORIAL	34,285	14,776	1,261	56	3,542	144	95
2ND SUPERVISORIAL	213,082	90,360	7,503	415	25,017	998	645
3RD SUPERVISORIAL	9,652	5,806	140	7	1,079	40	24
5TH SUPERVISORIAL	5,373	2,648	193	8	542	25	19
CITY OF CHULA VISTA	1,458	648	93	1	147	2	
CITY OF CORONADO	10,182	5,691	299	21	1,019	46	31
CITY OF EL CAJON	37,249	14,958	1,153	76	4,434	167	92
CITY OF ESCONDIDO	159	90	5		18		
CITY OF IMPERIAL BCH	8,885	2,955	292	16	949	35	25
CITY OF LA MESA	30,667	14,050	1,287	70	4,155	168	103
CITY OF LEMON GROVE	82	24	3		6		
CITY OF NATIONAL CIT	113	41	7		9		
CITY OF POWAY	21,138	8,984	709	28	2,103	83	54
CITY OF SAN DIEGO	16,125	7,869	439	14	1,660	63	43
S.D. 1ST COUNCIL	9,677	5,822	142	7	1,079	40	24
S.D. 3RD COUNCIL	37	15			9		
S.D. 7TH COUNCIL	7	4	1		3		
S.D. 8TH COUNCIL	6,404	2,028	296	7	569	23	19
CITY OF SANTEE	24,350	9,550	668	56	2,776	110	68
2ND COUNTY BD OF ED	34,285	14,776	1,261	56	3,542	144	95
4TH COUNTY BD OF ED	90,238	38,705	2,768	163	10,031	372	245
S.D CITY UNIF SCHOOL	69	26	1		12		

SAN DIEGO COUNTY - PRIMARY ELECTION
JUNE 7, 1988

DEMOCRATIC PRESIDENTIAL PREFERENCE - BY CONGRESSIONAL DISTRICT

45TH DISTRICT

	REGVTRS	BLTS-CAST	JACKSON	LARDUCHE	DUKAKIS	GORE	SIMDN
S.D. CITY SCHDDL - B	32	11	1		3		
S.D. CITY SCHDDL - E	37	15			9		
SANTEE REHAB DISTRIC	23,773	9,369	659	55	2,729	110	66

UNITED STATES SENATOR

	A/I DEM						LIB	P&F	REP	
	REGISTERED VOTERS	BLEASTAIT-CHASTAIT-ROBERTS	BLEASTAIT-SHABERT	BLEASTAIT-ABDNOR	BLEASTAIT-DOTY	MC CARTHY	GRENE-MUNOZ	GRENE-DEAN	GARCIA-WILSON	GARCIA-SION
RANCHO BERNAR 105000	855	534	1	5	3	105	5	1		273
RANCHO BERNAR 105020	662	286		3	2	51	4			172
RANCHO BERNAR 105040	830	522		8	1	108	2	1		298
RANCHO BERNAR 105050	455	207	1	1		32	5			124
RANCHO BERNAR 105100	549	225		2		34	6			142
RANCHO BERNAR 105110	533	284		6		49	2	1		173
RANCHO BERNAR 105120	884	488		6	2	95	4			284
RANCHO BERNAR 105200	501	261	3	3	3	67	1	1		123
RANCHO BERNAR 105390	1,006	507		6	1	78	3			306
RANCHO BERNAR 105410	983	415		17	5	86	6			212
RANCHO BERNAR 105420	767	394		6	4	100	5			196
RANCHO BERNAR 105430	629	266	1	3	1	54	3			148
RANCHO BERNAR 105450	351	246		4		29	1			168
RANCHO BERNAR 105500	750	442		6	3	54	5			286
RANCHO BERNAR 105600	544	343		4	1	45	1			214
RANCHO BERNAR 105700	362	174		3		34	3			104
RANCHO BERNAR 105800	856	469		6	1	61	4	1		314
RANCHO BERNAR 105910	369	193			1	30				131
RANCHO BERNAR 106000	745	404		5	2	51	5			247
RANCHO BERNAR 106100	352	206			2	16	2			156
RANCHO BERNAR 106120	949	392		10	2	86	3	2		222
RANCHO BERNAR 106200	414	250	1	6	2	43				140
RANCHO BERNAR 106400	706	274		7	2	67	4	3		139
RANCHO BERNAR 106420	668	305		10	8	49	3			151
RANCHO BERNAR 106430	1,021	391	1	12	3	91	8	1		195
RANCHO BERNAR 106440	695	265	1	5	3	45	4			129
RANCHO BERNAR 106480	600	213	1	7	2	49	5			102
RANCHO BERNAR 106500	604	266	1	1	2	88	3			112
RANCHO BERNAR 106520	588	238	1	8	1	44	3			123
RHO PENASQUIT 110000	612	228		6	1	58	5	1		114
RHO PENASQUIT 110010	795	309		8	6	78	5	1		140
RHO PENASQUIT 110020	1,075	375		8	3	114	4	2		159
RHO PENASQUIT 110050	836	245		13	3	71	6			100
RHO PENASQUIT 110100	861	393		9	3	110	4	3		167
RHO PENASQUIT 110120	843	325	2	9	3	102	4			133
RHO PENASQUIT 110200	728	329	1	19	2	80	4			173
RHO PENASQUIT 110310	780	201		8	3	49	2			88
RHO PENASQUIT 110360	429	158		3	3	42	1	1		67

SAN DIEGO COUNTY - PRIMARY ELECTION
JUNE 7, 1988

UNITED STATES SENATOR

	A/I DEM						LIB	P&F	REP	
	REGISTERED VOTERS	BLASTS - CHARGE - SHOT	ABOUT - ROT	MCCARTHY	BANNELOS	CARTHY	GREENE - DEAN	DEMUNOZ	GARCIA - CISNEROS	WILSON
RHO PENASQUIT 110370	760	257	9	2	66	7	1			120
RHO PENASQUIT 110380	894	301	2 7	2	79					138
RHO PENASQUIT 110420	482	207	6	3	50	1				106
RHO PENASQUIT 110430	868	333	5 10	5	74	5				170
RHO PENASQUIT 110450	805	286	1 10	7	60	3				149
RHO PENASQUIT 110510	584	251	1 5	1	75					114
RHO PENASQUIT 110520	667	288	4	5	80	5	1			125
RHO PENASQUIT 110550	985	399	2 10	2	92	9				188
RHO PENASQUIT 110570	494	228	2 8	4	58	4	1			124
RHO PENASQUIT 110690	1,124	497	6	8	131	8				243
RHO PENASQUIT 110700	959	391	14	9	107	1	1			197
RHO PENASQUIT 110720	937	390	2 8	12	92	5	2			186
RHO PENASQUIT 110730	619	190	3	1	50					96
RHO PENASQUIT 110770	888	350	6	3	93	2				180
DEL MAR HEIGH 115070	493	190	2	1	43	1				102
DEL MAR HEIGH 115090	564	219	5	2	55	5				109
DEL MAR HEIGH 115100	716	267	3	2	74	1				132
DEL MAR HEIGH 115130	655	320	1 4	6	89	6	1			151
OEL MAR HEIGH 115150	799	267	7	4	75	5				117
OEL MAR HEIGH 115170	1,010	299	1 17	4	91	4				119
OEL MAR HEIGH 115180	986	374	11	3	86	5	3			178
OEL MAR HEIGH 115200	823	362	1D	6	133	2	2			135
OEL MAR HEIGH 115220	705	318	4 5	2	99	11				128
OEL MAR HEIGH 115230	622	309	1D	2	101	2	2			122
DEL MAR HEIGH 115250	603	249	9		78	4				106
DEL MAR HEIGH 115300	695	268	9	2	82		1			11D
DEL MAR HEIGH 115310	561	249	6		91	5	1			94
UNIVERSITY-N. 120000	755	404	24	26	170	8		3	1	52
UNIVERSITY-N. 120020	988	365	2 13	9	129	5	1			117
UNIVERSITY-N. 120030	644	227	1 8	4	71	7	1			83
UNIVERSITY-N. 120040	1,368	411	1 22	10	138	14	2	1	1	100
UNIVERSITY-N. 12008D	697	169	4	2	50	4			1	63
UNIVERSITY-N. 120090	921	365	13	8	121	8				108
UNIVERSITY-N. 120110	726	293	7	3	91	2				132
UNIVERSITY-N. 120120	611	205	2		61	1	1			95
UNIVERSITY-N. 120140	992	312	15	3	89	2				126
UNIVERSITY-N. 120150	951	345	8	7	112	5	1			120
UNIVERSITY-N. 120160	496	196	3	1	58	4				98

SAN DIEGO COUNTY - PRIMARY ELECTION
JUNE 7, 1988

UNITED STATES SENATOR

			A/I	DEM				LIB	P&F		REP	
		REG VTRS	BLTS CAST	SHORT	ABBOT	BANUELOS	MC CARTHY	GREENE	DEAN	MUNOZ	GARCIA	WILSON
UNIVERSITY-N.	120190	770	257	2	7	2	77	5				109
UNIVERSITY-N.	120200	1,000	368	2	6	9	129	3	3			111
UNIVERSITY-N.	120220	990	306	3	11	5	87	9	1			106
UNIVERSITY-N.	120240	791	368		16	6	121	3		1		162
LA JOLLA	125000	437	214	1	8	2	95	2		1		51
LA JOLLA	125050	625	229		4	2	60					115
LA JOLLA	125150	404	171		2		42	1				92
LA JOLLA	125260	539	198		4	1	46					113
LA JOLLA	125300	497	228		3	1	55	3	1			106
LA JOLLA	125400	408	143		2	2	42	1	1			63
LA JOLLA	125450	587	289		2	2	53	2				167
LA JOLLA	125550	793	296		12	7	103	8	1	1	1	86
LA JOLLA	125600	849	303		3	2	89	2	1			130
LA JOLLA	125750	595	260		10	5	76	4		1		93
LA JOLLA	125800	305	131	1	2	2	34	2				57
LA JOLLA	125850	854	419		9	1	97	1	2			225
LA JOLLA	126050	787	337	1	6	3	70	2	2			182
LA JOLLA	126250	780	367	1	7	4	114	7	2			153
LA JOLLA	126350	818	395		2	2	84	4	2			213
LA JOLLA	126550	218	116		2		31	1				62
LA JOLLA	126560	601	269		4	3	47	1				167
LA JOLLA	126650	756	306		1	4	58	4				176
LA JOLLA	126750	600	283		3	3	60	3				173
LA JOLLA	127000	387	164		3		25	2				106
LA JOLLA	127010	585	249		7	2	48	6				137
LA JOLLA	127050	791	372		3	3	93	3				202
LA JOLLA	127200	501	255		1	1	54	3				155
LA JOLLA	127210	679	334	1			67	1	1			203
LA JOLLA	127250	592	269		3	1	48	1	1			163
LA JOLLA	127270	597	222	1	2	1	59	1				115
LA JOLLA	127300	471	238		3	4	48	1				129
LA JOLLA	127310	347	157		2	2	28	2				97
LA JOLLA	127400	438	194		4	1	50	1		1		100
LA JOLLA	127410	867	363		8		126	2				164
LA JOLLA	127540	251	132		1	1	24	1	1			84
LA JOLLA	127550	368	154	1	5	1	42	1				64
LA JOLLA	127600	681	357		7	3	131	5	1	1		136
LA JOLLA	127700	537	238		3	2	87	2	2			103

SAN DIEGO COUNTY - PRIMARY ELECTION
JUNE 7, 1988

UNITED STATES SENATOR

			A/I	DEM				LIB	P&F		REP	
		REGISTERED VOTERS	BLEASTER - CASTOT - HOBART	SABBOTT	ABDELNOUR	MCCARTHY	BANUELOS	GREEN - DEAN	MUNOZ		GARCIA - CISNEROS	WILSON
MIRA MESA	130010	972	281	2	11	6	66	3				132
MIRA MESA	130100	882	272	4	8	7	82	5	1	1		100
MIRA MESA	130200	549	200	2	4	2	57	2				90
MIRA MESA	130210	904	336		9	11	118	2	1			121
MIRA MESA	130220	503	218	1	6	4	64	8				84
MIRA MESA	130230	844	265	1	4	2	76	2				103
MIRA MESA	130240	825	270	3	18	7	92	8	2			94
MIRA MESA	130260	620	181	3	5	3	44	2				78
MIRA MESA	130300	767	261		6	4	79	6	2			114
MIRA MESA	130310	641	211	1	4	3	75	3		1		75
MIRA MESA	130330	645	257	2	7	5	80	2	1			108
MIRA MESA	130350	808	276	3	6	6	82	6		2		108
MIRA MESA	130370	735	275	1	9	6	86	6	1			117
MIRA MESA	130380	533	218		5	6	57	4				90
MIRA MESA	130400	728	281	1	4	6	87	10				109
MIRA MESA	130410	868	310	2	10	4	92	9	2			129
MIRA MESA	130420	643	245	1	4	8	74	4	1		1	88
MIRA MESA	130430	848	313	1	6	6	116	5				113
MIRA MESA	130470	863	371	1	6	10	104	7	3	1		150
MIRA MESA	130480	601	236	1	10	3	68	3	1			87
MIRA MESA	130500	715	269		10	9	85	4	1			108
MIRA MESA	130510	923	321	2	7	8	98	8	1			117
MIRA MESA	130530	924	333	2	13	8	88	2	1			133
MIRA MESA	130610	943	312		4	4	99	6		1		133
MIRA MESA	130700	636	256	3	9	9	81	2	1			83
MIRA MESA	130710	716	234		7	4	76	4	2	2		97
MIRA MESA	130800	833	326	4	10	5	94	11	2	1		131
MIRA MESA	130820	400	244		14	1	74	5				112
MIRA MESA	130830	436	182	1	4	2	69	5				61
MIRA MESA	130840	685	230		3	4	64	4	2			100
MIRA MESA	130850	696	194	1	3	4	68	4				56
POMERADO	135010	478	232		8	5	51					130
POMERADO	135020	686	357		6	5	103	9	2			166
POMERADO	135030	724	326	1	12	3	74	2				164
POMERADO	135040	591	254	1	5	3	64	1				141
POMERADO	135050	543	163	1	5	3	45	3	2			75
POMERADO	135060	581	235		6	1	71	5				104
POMERADO	135070	797	372		6	4	88	2				209

SAN DIEGO COUNTY - PRIMARY ELECTION
JUNE 7, 1988

UNITED STATES SENATOR

			A/I	DEM				LIB	P&F		REP	
		REG VTRS	BLTS CAST	SHORT	ABBOT	BANUELOS	MC CARTHY	GREENE	DEAN	MUNOZ	GARCIA	WILSON
POMERADO	135080	584	272		2	2	80	3		1		134
POMERADO	135200	922	419		10	2	83	5				229
POMERADO	135210	586	29D	1	2	3	66	6		1		146
POMERADO	135230	778	364		4	4	103	2				176
POMERADO	135240	485	225		2	3	51		1			109
POMERADO	135420	731	347		4	3	93	3	2			178
UNIVERSITY-S.	145D00	491	213	1	4	2	76	2	1			85
UNIVERSITY-S.	145D10	451	199			2	68	4				81
UNIVERSITY-S.	145100	807	431	2	13	3	146	14	3	1		140
UNIVERSITY-S.	145200	511	203		4		52	2		1		101
UNIVERSITY-S.	145500	465	216	1	10	5	66	2				89
UNIVERSITY-S.	14560D	514	245		12	3	77	4	2			83
UNIVERSITY-S.	145700	491	248		3	1	74	2				124
UNIVERSITY-S.	145800	612	294	3	7	5	93	6	2	1		125
UNIVERSITY-S.	145810	456	192		5	3	86	1				62
UNIVERSITY-S.	14590D	800	4D6		1D	3	112	6				181
UNIVERSITY-S.	146D00	553	281		3	1	97	5				1D5
UNIVERSITY-S.	146100	473	245		6	2	58	4				127
UNIVERSITY-S.	146200	528	238	1	8	2	69	3	5			98
UNIVERSITY-S.	146400	546	283		7	3	68	11				132
UNIVERSITY-S.	146600	625	334	1	11		85	6	1			170
UNIVERSITY-S.	146800	535	247	1	9	9	65	1				115
UNIVERSITY-S.	147000	72D	361	2	4	2	114	1				168
UNIVERSITY-S.	147200	672	338	1	5	2	97	7	1			155
CLAIREMONT-N.	150100	693	237	1	10	7	74	4				85
CLAIREMONT-N.	150110	839	306		12	2	123	2	1			99
CLAIREMONT-N.	15D200	815	355		6	1	108	5				172
CLAIREMONT-N.	150410	574	299	1	5	8	97	1				133
CLAIREMONT-N.	150600	880	385		16	7	124	9	2			156
CLAIREMONT-N.	150620	628	271	1	10	4	89	11				96
CLAIREMONT-N.	151200	544	277	1	7	2	65	8				127
CLAIREMONT-N.	15140D	69D	301		11	7	83	2	1	1		126
CLAIREMONT-N.	151410	932	412		17	9	131	9	2			148
CLAIREMONT-N.	15180D	650	293	2	9	5	86	7	1			123
CLAIREMONT-N.	152000	966	315	1	13	14	96	10				108
CLAIREMONT-N.	152200	930	312	2	13	5	110	7	1	2		95
CLAIREMONT-N.	152600	487	204		9	8	7D	2	1			75
CLAIREMONT-N.	152800	454	228		15	8	80	4				82

SAN DIEGO COUNTY - PRIMARY ELECTION
JUNE 7, 1988

UNITED STATES SENATOR

		A/I	DEM				LIB	P&F		REP	
	REGISTERED VOTERS	CHASTAIN	HOBART	BLEASDALE	MCBANUELOS	CARTHY	GREENE	DEAN	MUNOZ	GARCIA	WILSON
CLAIREMONT-N.	153000	865	295	1	12	11	108	4			88
CLAIREMONT-N.	153400	601	294	1	3	3	89	8			121
CLAIREMONT-N.	153600	620	245		18	3	76	9			89
CLAIREMONT-N.	153800	567	254		6	4	114	7			73
CLAIREMONT-N.	154200	669	264	1	13	8	87	8	1		91
CLAIREMONT-N.	154800	499	236		9	5	71	3			94
CLAIREMONT-N.	155000	918	425	1	19	19	108	6			194
CLAIREMONT-N.	155400	455	250		5	3	76	5	1		122
CLAIREMONT-N.	155500	492	240	1	3	6	64	8	3		107
CLAIREMONT-E.	160000	590	324		8	3	89	4		1	145
CLAIREMONT-E.	160200	634	278		1	16	94	4			87
CLAIREMONT-E.	160300	814	370	3	13	5	111	8			155
CLAIREMONT-E.	160310	869	361	1	22	8	108	4	1		140
CLAIREMONT-E.	160400	894	398		8	13	139	5	3		157
CLAIREMONT-E.	160510	618	271		10	2	90	5	3		108
CLAIREMONT-E.	160700	885	382		14	12	115	3	1		157
CLAIREMONT-E.	160800	597	220	3	13	5	76	2	1	2	77
CLAIREMONT-E.	160810	641	246	1	13	10	98	2		1	80
CLAIREMONT-E.	160900	761	309	2	13	11	101	1	3		126
CLAIREMONT-E.	16100D	495	214	1	7	7	74	8			80
CLAIREMONT-E.	161100	573	218	1	8	11	77	4			66
CLAIREMONT-E.	161110	623	144	2	3	4	54	1	1		51
CLAIREMONT-E.	161130	489	186		3	2	56	1			82
CLAIREMONT-E.	161200	617	180	1	13	4	43	3			69
CLAIREMONT-E.	161210	668	244	1	8	6	85	7	1	1	88
CLAIREMONT-E.	161220	662	207	1	8	7	65	8		1	77
CLAIREMONT-E.	161300	1,016	374	2	12	10	153	6			118
CLAIREMONT-E.	161400	475	187		11	4	70	3	1		54
CLAIREMONT-E.	161500	329	111		3	7	40	2			39
CLAIREMONT-E.	161510	548	227		9	9	76	6			78
CLAIREMONT-E.	161600	813	329	4	19	9	116	7		1	103
CLAIREMONT-E.	161700	672	305		15	9	114	7			105
CLAIREMONT-E.	161900	612	278		14	3	95	5			118
CLAIREMONT-E.	162100	765	309	1	8	14	114	8			110
CLAIREMONT-E.	162200	703	243	3	7	9	81	5	2		80
CLAIREMONT-E.	162500	612	202	2	7	5	68	8		1	69
CLAIREMONT-E.	162510	591	228		8	6	71	2	1		99
CLAIREMONT-E.	162600	598	227		5	3	66	6			102

SAN DIEGO COUNTY - PRIMARY ELECTION
JUNE 7, 1988

UNITED STATES SENATOR

			A/I	DEM				LIB	P&F		REP	
		REG VTRS	BLTS CAST	SHDRT	ABBOTT	BANUELOS	MC CARTHY	GREENE	DEAN	MUNOZ	GARCIA	WILSON
CLAIREMONT-E.	162700	580	248		14	2	73	5				102
CLAIREMONT-E.	163000	653	317	1	13	4	104	3				126
CLAIREMONT-E.	163100	565	272		9	8	88	8	1			93
CLAIREMONT-E.	163110	688	323	1	9	8	115	6				127
CLAIREMONT-E.	163200	525	243	2	9	6	73	4				100
CLAIREMONT-E.	163300	612	335	1	15	7	107	7	1			124
CLAIREMONT-E.	163500	995	415		15	20	138	9				130
MONTGOMERY	165000	300	101		3	3	44	4	1			29
MONTGOMERY	165050	475	223		13	5	92	1				84
TIERRASANTA	171000	713	152		12	5	30	4				71
TIERRASANTA	171010	936	187		9	2	39	4				95
TIERRASANTA	171040	854	354		10	4	90	9	1			170
TIERRASANTA	171060	1,022	391		6	9	104	7	2			180
TIERRASANTA	171100	1,056	442		12	7	115	6	1	1		208
TIERRASANTA	171110	542	240		7	4	60		1			106
TIERRASANTA	171130	643	310	1	7	1	85	3		1		159
TIERRASANTA	171140	595	309		11	7	84	7	4			144
TIERRASANTA	171150	530	201		8	2	53					86
TIERRASANTA	171160	705	310	1	1	7	97	3				141
TIERRASANTA	171180	399	182		5	4	53					71
TIERRASANTA	171220	790	351	1	6	2	75	3				202
TIERRASANTA	171500	563	263	1	13	6	81	4				104
TIERRASANTA	171510	538	144	1	9	1	38	1		1		70
TIERRASANTA	171520	542	268		5	4	62	5				126
TIERRASANTA	171540	711	303		6	2	98	3				138
SAN CARLOS	175100	630	294	1	6	4	76	4				159
SAN CARLOS	175110	548	262	1	5	5	82	4	1			116
SAN CARLOS	175120	689	302	2	8	2	96	12				132
SAN CARLOS	175160	479	235		11	2	72	2	1	1		104
SAN CARLOS	175200	464	223	1	7	4	73	3				101
SAN CARLOS	175250	724	316	2	15	5	98	3				140
SAN CARLOS	175300	625	284		4	2	106	2				118
SAN CARLOS	175400	696	260		14	2	71	6				112
SAN CARLOS	175410	522	164	2	8	1	56	3				57
SAN CARLOS	175600	452	219	2	15	7	68					87
SAN CARLOS	176000	907	393	5	13	10	124	3				166
SAN CARLOS	176100	569	266	2	12	4	80	3				115
SAN CARLOS	176110	706	325	2	9	3	110	5				135

SAN DIEGO COUNTY - PRIMARY ELECTION
JUNE 7, 1988

UNITED STATES SENATOR

			A/I DEM					LIB	P&F	REP	
		REGISTERED VOTERS	BLEASE - CASTOT	SHABBOTT - ORT	ANDELOS	MCCARTHY	GREEN - ENE	DEMUNN - ANZ	GARCIA - ISON	WILLS - ON	
SAN CARLOS	176400	587	272	2	10	6	74	3	1		113
SAN CARLOS	176500	640	279	3	5	5	117	1		2	100
SAN CARLOS	176510	893	385	3	8	3	132	6	1		155
SAN CARLOS	176700	648	314	3	18	4	95	11	2		120
SAN CARLOS	176800	913	431	1	6	3	131	5	1		205
SAN CARLOS	177300	534	290		9	4	75	4	2		140
SAN CARLOS	177310	775	360		8	5	122	5			148
SAN CARLOS	177400	626	334		7	6	86	5			176
SAN CARLOS	177500	546	308		3	1	86		1		156
NAVAJO	180100	540	314	2	10	3	93	4			145
NAVAJO	180400	721	357		5	1	101	2			195
NAVAJO	180600	566	291		4		80	2			158
NAVAJO	180700	658	328		11	1	124	6			104
NAVAJO	180800	670	360		7	2	100	6	1		184
NAVAJO	180900	524	278		7	1	65	10			146
NAVAJO	180910	639	297		11		104	7	1		122
NAVAJO	180920	476	253	2	4	2	57	3		1	120
NAVAJO	181010	427	213		9	2	50	3			104
NAVAJO	181030	563	267		11	1	89	6			107
NAVAJO	181040	888	369	2	14	6	98	6	1		164
NAVAJO	181100	561	270		9	6	100	7			101
NAVAJO	181200	880	450		8	5	120	4			236
NAVAJO	181210	664	297		8	1	70	4			166
NAVAJO	181300	535	271	1	9	1	83	2			135
NAVAJO	181600	482	233		4		61	3	1		122
NAVAJO	181700	488	268		9	1	69	5			137
NAVAJO	181710	602	155		2	2	34	1			88
NAVAJO	181800	548	286		12	1	70	9	1		156
NAVAJO	182000	706	370	1	7	5	120	1			174
NAVAJO	182300	785	399	2	16	4	131	8	2		173
NAVAJO	182310	847	351	1	9	6	127	4	1		125
NAVAJO	182600	557	258	2	9	7	84	2	1		108
NAVAJO	183100	841	403	1	12	10	116	9			181
NAVAJO	183300	480	265		3	2	69	2			137
NAVAJO	183700	882	438	2	14	10	147	10	1	2	176
NAVAJO	183900	540	284		10	2	85	6	1		123
NAVAJO	184100	607	356	1	5	3	107	5			162
NAVAJO	184400	846	349		15	7	107	7	1		154

SAN DIEGO COUNTY - PRIMARY ELECTION
JUNE 7, 1988

UNITED STATES SENATOR

			A/I	DEM				LIB	P&F		REP	
		REGISTERED VOTERS	BLAIR STOCKWELL - CHARLES H. BOTT - RICHARD A. ODEN	ALAN CRANSTON	BRUCE MARTIN	MICHAEL CARTER	GREGORY D. MUNOZ	GERALD W. ILSON	MARK A. WILLIAMS	
NAVAJO	184500	810	407	1	14	7	139	10				166
NAVAJO	184800	958	408	1	10	5	134	10				172
NAVAJO	185320	680	265	1	8	3	98	5	2			91
NAVAJO	185330	655	206	2	4	1	76	5	1			80
NAVAJO	185340	639	172	3	7	4	58	4	1			66
NAVAJO	185350	623	222		8	6	45	1	2			113
SERRA MESA	190200	481	235	1	6	9	82	3				86
SERRA MESA	190400	577	266	1	7	11	87	6	1			104
SERRA MESA	190500	855	348	5	14	19	113	8				115
SERRA MESA	190510	809	250	2	9	5	89	5	2			81
SERRA MESA	190800	709	319		9	3	101	5				135
SERRA MESA	191100	497	226	2	4	6	78	4				84
SERRA MESA	191300	808	334	1	14	13	132	2				114
SERRA MESA	191500	696	313	1	15	12	91	5	1			135
SERRA MESA	191700	418	194	2	7	4	70	1				68
SERRA MESA	192200	1,023	462	1	16	19	144	14	2			183
SERRA MESA	192600	951	289	4	20	8	91	5		1	1	109
SERRA MESA	192900	666	334		12	7	94	3	4	1		160
SERRA MESA	192910	643	317		17	11	102	4				134
SERRA MESA	193000	576	260		7	2	69	3				137
MISSION VALLE	195030	780	284	2	6	1	96	4				122
MISSION VALLE	195050	952	281	2	11	7	77	2	2			123
LINDA VISTA	200000	490	157	1	7	4	64	3				39
LINDA VISTA	200100	712	243	1	9	7	76	4				85
LINDA VISTA	200200	485	241		11	7	87	1				86
LINDA VISTA	200500	566	240	1	9	9	96	2				80
LINDA VISTA	20D700	579	258	1	11	11	92	7	2			68
LINDA VISTA	20D800	532	187		6	4	54	3	1	1		70
LINDA VISTA	201000	695	187		12	14	76	6		1		39
LINDA VISTA	20110D	960	314	1	18	11	127	3				86
LINDA VISTA	201210	507	138		7	1	40	5				52
LINDA VISTA	201300	723	270		16	19	131	6		1		41
LINDA VISTA	201310	598	196	1	9	4	63	7				85
LINDA VISTA	201500	715	291		14	26	117	3		1		65
LINDA VISTA	20170D	794	335	1	11	18	133	11	1			102
LINDA VISTA	201920	499	178		2	5	48					92
LINDA VISTA	201950	838	318	3	5	11	119	1				124
LINDA VISTA	202200	1,017	338	4	17	11	105	4				123

SAN DIEGO COUNTY - PRIMARY ELECTION
JUNE 7, 1988

UNITED STATES SENATOR

		A/I DEM						LIB	P&F		REP	
		BLETSCHER	CHACON	ROBERT T.	BANUELOS	CARTHY	GREEN	DEAN	MUNOZ	GARCIA	WILSON
LINDA VISTA	202700	636	298	2	11	18	114	4	3			89
CLAIREMONT-S.	210100	624	190		4	10	72	6				69
CLAIREMONT-S.	210190	1,046	204		4	6	81	2	1			58
CLAIREMONT-S.	210210	728	318	2	8	8	99	4	1			135
CLAIREMONT-S.	210500	601	269		5	11	87	5				107
CLAIREMONT-S.	210700	567	261		8	6	85	5				104
CLAIREMONT-S.	211000	910	473		10	2	150	8	2			211
CLAIREMONT-S.	211010	695	362		6	10	123	1	1			139
CLAIREMONT-S.	211400	741	326	3	12	11	110	7	2			113
CLAIREMONT-S.	211800	631	265	2	6	5	97	2		1		98
CLAIREMONT-S.	211810	640	313		11	9	112	5	1			119
CLAIREMONT-S.	212000	1,024	504	1	26	9	139	7	1			222
CLAIREMONT-S.	212500	869	368		12	5	106	7	1			123
CLAIREMONT-S.	212700	463	171		8	3	49	7	2			64
CLAIREMONT-S.	213000	491	227		7	3	73	5				83
CLAIREMONT-S.	213010	894	391	1	13	7	95	2			1	171
CLAIREMONT-S.	213100	739	331	1	10	10	107	6				135
CLAIREMONT-S.	213300	560	228		7	13	80	3	1			59
CLAIREMONT-S.	213700	774	284	2	9	9	96	2				92
CLAIREMONT-S.	213900	602	220	1	14	4	76	3				79
CLAIREMONT-S.	214300	987	456	1	10	8	124	7	2			196
PACIFIC BEACH	220000	671	186		6	9	69	3	1			57
PACIFIC BEACH	220200	627	193		8	7	56	4				75
PACIFIC BEACH	220300	341	173		3		50	3	1			72
PACIFIC BEACH	220310	721	338		2	1	77	1	1			194
PACIFIC BEACH	220400	441	217	1	3	5	61	5				103
PACIFIC BEACH	220500	425	222		2	1	56	1	2	1		126
PACIFIC BEACH	220510	535	256		4		54	3				148
PACIFIC BEACH	220800	580	281		5	1	72	1	1			161
PACIFIC BEACH	221100	635	169	1	8	4	50	1				60
PACIFIC BEACH	221200	741	237	2	10	3	71	6			1	88
PACIFIC BEACH	221400	1,024	310	1	11	11	110	5		1		99
PACIFIC BEACH	221600	582	256	1	12	10	76	5				103
PACIFIC BEACH	221800	877	411		11	6	128	5		2		186
PACIFIC BEACH	221900	869	362	4	13	4	121	7	1			126
PACIFIC BEACH	222000	595	196		8	3	60	2		1		71
PACIFIC BEACH	222020	638	206		7	9	78	1				64
PACIFIC BEACH	222200	596	195	2	5	6	66		1			62

SAN DIEGO COUNTY - PRIMARY ELECTION
JUNE 7, 1988

UNITED STATES SENATOR

			A/I	DEM				LIB	P&F		REP	
		REG VTRS	BLTS CAST	SHDRT	ABBOT	BANUELOS	MC CARTHY	GREENE	DEAN	MUNOZ	GARCIA	WILSDN
PACIFIC BEACH	222210	928	283	2	7	6	89	3	1	1		97
PACIFIC BEACH	222400	675	231		8	7	68	4				89
PACIFIC BEACH	222700	788	395		13	15	111	5				171
PACIFIC BEACH	223100	591	180		7	6	54	5	2	1		69
PACIFIC BEACH	223110	557	179	1	4	B	57	3	1			71
PACIFIC BEACH	223200	497	191		15	6	58	1				58
PACIFIC BEACH	223400	963	327	2	18	5	119	2		1		100
PACIFIC BEACH	223500	718	175	1	14	4	51	3	2			64
PACIFIC BEACH	223700	803	270	1	9	5	91	4	2	1		95
PACIFIC BEACH	224510	770	241	1	13	3	89	2	1	1		69
PACIFIC BEACH	22460D	819	269	1	12	6	78	6		1		96
PACIFIC BEACH	224800	520	184		7	13	54	2		1		58
PACIFIC BEACH	224810	653	227		6	5	64		1			110
PACIFIC BEACH	225300	797	270		15	4	84	4				73
PACIFIC BEACH	225320	587	212		3	1	38	8			1	112
PACIFIC BEACH	22540D	980	361	2	10	6	124	5	1			129
PACIFIC BEACH	22560D	779	305		13	11	91	3	1			113
PACIFIC BEACH	225710	876	339		10	9	125	4	2			114
PACIFIC BEACH	225900	666	21D	1	14	5	69	4			1	66
PACIFIC BEACH	226100	867	387		9	4	90	6	1			192
MISSION BAY	230000	492	160	2	9	4	57		1			51
MISSION BAY	230020	277	63		1		19		2			23
MISSION BAY	230210	1,138	333		22	7	85	5	2			145
MISSION BAY	230500	875	218		7	5	62	2	2			84
MISSION BAY	23D900	687	333	1	10	9	87	7	1			167
MISSION BAY	231200	398	158	1	5	2	36	4				76
MISSION BAY	231300	512	198	1	7	2	56		1	2		95
OCEAN BEACH	235000	474	114		7	1	40	3	1			32
OCEAN BEACH	235300	925	261		28	9	109	4	2			48
OCEAN BEACH	235500	941	329	2	16	9	115	8	2	1	1	86
OCEAN BEACH	235520	931	332	2	18	8	119	2	1			92
OCEAN BEACH	236300	987	299		23	2	108	3	1		1	72
OCEAN BEACH	236310	723	250		16	8	85	5	1		1	75
OCEAN BEACH	236400	704	321		15	1D	129	2				100
OCEAN BEACH	236910	716	187	2	15	5	71	4	1			47
OCEAN BEACH	236930	788	231	2	27	8	87	5	2		1	52
OCEAN BEACH	237100	720	207	2	9	10	74	3	1			58
OCEAN BEACH	237200	862	337	2	14	5	135	8				107

SAN DIEGO COUNTY - PRIMARY ELECTION
JUNE 7, 1988

UNITED STATES SENATOR

		A/I DEM						LIB	P&F		REP	
		REGISTERED VOTERS	BLETSCHER - STAT	SHABO - ROTT	MCCARTHY	BANUELOS	MCCARTHY	GREENE - ENE	DEMUNDZ - AN		GARCIA - CIA	WILSON - DN
OCEAN BEACH	237400	576	269	2	6	5	98	6				105
OCEAN BEACH	237610	612	307	1	11	4	88	8				123
OCEAN BEACH	237700	973	483		12	9	150	5	3			208
OCEAN BEACH	238300	483	167		5	5	66					57
OCEAN BEACH	238800	877	243	2	13	7	80	4				83
MIDWAY-OLD TO	240000	191	89	1	3		25	2				44
MIDWAY-OLD TO	240010	246	141		1	1	42	1	1			56
MIDWAY-OLD TO	240100	812	246	2	9	5	72	6				100
MIDWAY-OLD TO	240110	981	317	2	10	10	106	8		1		123
MIDWAY-OLD TO	240210	537	176		3	7	61	2	1			62
MIDWAY-OLD TO	240400	390	124		4	1	38	6				44
MIDWAY-OLD TO	240500	822	277		5	6	78	3	1			124
MIDWAY-OLD TO	245000	667	306	2	15	10	101	12				84
MIDWAY-OLD TO	245200	858	327		6	13	98	4	1			152
MISSION HILLS	250000	855	434		7	8	126	6				190
MISSION HILLS	250600	903	345	2	9	5	102		1			146
MISSION HILLS	250700	406	233		3	4	69	4	1			111
MISSION HILLS	250800	508	257		8	1	104	1				88
MISSION HILLS	251000	508	249	1	12	8	81	5				91
MISSION HILLS	251200	465	199	1	6	4	68	2	1			80
MISSION HILLS	251300	609	284	1	10	4	100	2			1	111
MISSION HILLS	251600	644	303	2	18	8	113	5	1			78
MISSION HILLS	251610	577	213		8	5	82	5	1			64
MISSION HILLS	251910	859	443		15	10	153	6	1			155
HILLCREST	255000	921	332	3	16	11	135	5	1			77
HILLCREST	255100	929	416		17	20	185	3	1			100
HILLCREST	255210	690	337		13	7	138		1			109
HILLCREST	255300	643	237		8	4	97	4				55
HILLCREST	255900	994	375	3	18	13	171	10	1			74
HILLCREST	256210	736	330		6	9	117	5	1	3		117
HILLCREST	256700	617	322	1	10	7	100	9	2			131
HILLCREST	256800	423	191	2	4	7	84	1	2			45
HILLCREST	257000	590	254	2	15	5	116	2				52
HILLCREST	257100	570	223	1	9	4	97	6	3			52
HILLCREST	2572D0	1,035	429	1	20	8	177	9	2		2	111
HILLCREST	2575D0	537	247	1	7	2	109	7				76
HILLCREST	257600	598	259		5	5	102	7	1			84
HILLCREST	2581D0	757	307		15	12	118	7	2	1		69

SAN DIEGO COUNTY - PRIMARY ELECTION
JUNE 7, 1988

UNITED STATES SENATOR

		A/I	DEM					LIB	P&F		REP	
		REGISTERED VOTERS	BLEASE - CASTOR	BLEASE - HOBART	BLEASE - ABBOTT	MCBANUELOS	CARTHY	GREENE - NEAL	DEEDS - ANDAZ	MUNOZ	GARCIA - CISNEROS	WILL - LSON
HILLCREST	258200	661	245	1	14	11	93	5				70
NORTH PARK	260200	798	249		12	9	99	2	1			62
NORTH PARK	260210	526	243		11	10	104	2	1			71
NORTH PARK	260600	980	371	1	21	17	146	9	2	1		98
NORTH PARK	260610	1,088	351		24	10	139	6	3			87
NORTH PARK	260800	759	349	1	15	10	99	9				115
NORTH PARK	261200	366	194		2	8	73	1	2			57
NORTH PARK	261210	795	336	1	12	13	121	9	1		1	106
NORTH PARK	261400	734	300	1	11	10	118	3		2		77
NORTH PARK	261600	804	286	2	5	6	112	8		1		81
NORTH PARK	262200	622	226	2	10	6	97	1		1		63
NORTH PARK	262400	645	233		9	5	91	3				65
NORTH PARK	262600	920	365		15	9	130	9	2			121
NORTH PARK	263000	763	255		5	10	86	6	1			76
NORTH PARK	263200	912	305	1	11	9	119	7	1		1	91
NORTH PARK	263400	576	184		10	6	73	5	1			47
NORTH PARK	263600	626	216	2	14	6	84	11	1			54
NORTH PARK	263800	607	214	1	7	9	86	2	1			56
NORTH PARK	264000	432	181		7	2	73	2	1			49
NORTH PARK	264200	955	378	1	13	6	154	8	2	1		108
NORTH PARK	264600	660	290		7	6	107	1	2			105
NORTH PARK	265000	581	211	1	15	10	84	7	1	1		51
NORTH PARK	265200	1,053	372	2	23	13	142	15	1		1	98
NORTH PARK	265600	889	369	2	17	6	133	6	3	1		114
NORTH PARK	266000	513	172		3	9	55	5				61
NORTH PARK	266100	623	210		4	3	89	8	3	1		63
NORTH PARK	266200	996	401	1	14	18	151	9	3	1		117
NORTH PARK	266300	545	209	1	4	12	77	6	2			53
NORMAL HEIGHT	270000	518	269		8	6	108	5				91
NORMAL HEIGHT	270100	513	169		8	8	57	6	1			45
NORMAL HEIGHT	270110	503	196	1	5	6	81	2	1			58
NORMAL HEIGHT	270400	667	208	1	17	10	64	3	4			52
NORMAL HEIGHT	270500	719	264	2	20	14	89	8	1			71
NORMAL HEIGHT	270700	598	186	1	10	11	61	6				54
NORMAL HEIGHT	271100	686	193	1	9	8	79	9	2			39
NORMAL HEIGHT	271200	965	403	2	17	18	152	8				118
NORMAL HEIGHT	271800	412	210		6	8	75	6	3			71
NORMAL HEIGHT	272000	612	287		17	8	103	2	2	1		94

SAN DIEGO COUNTY - PRIMARY ELECTION
JUNE 7, 1988

UNITED STATES SENATOR

			A/I	DEM				LIB	P&F		REP	
		REG VTRS	BLT - CAST	SHORT	ABBOT	BANUELOS	MC CARTHY	GRENE	DEAN	MUNOZ	GARCIA	WILSON
NORMAL HEIGHT	272210	530	169	1	17	9	56	5	1			42
NORMAL HEIGHT	272500	1,185	297	1	23	20	129	10				59
NORMAL HEIGHT	272700	1,012	308		19	15	137	2	2	1		71
NORMAL HEIGHT	272900	671	206		7	9	84	6	1			49
NORMAL HEIGHT	272910	661	211		11	8	68	9	2		1	64
NORMAL HEIGHT	273500	954	325	1	18	10	140	7	2			85
NORMAL HEIGHT	273900	943	254		11	14	127	8	1	2	1	43
NORMAL HEIGHT	274200	1,095	439		19	12	169	6	2	1		122
NORMAL HEIGHT	274300	488	277	2	6	2	93	1				111
NORMAL HEIGHT	274400	447	280		7	3	87	3	2			133
NORMAL HEIGHT	274800	491	268	1	10	3	75	3				133
NORMAL HEIGHT	274810	223	109				31					63
NORMAL HEIGHT	275100	426	239		3	2	76	3				98
NORMAL HEIGHT	275200	751	391		13	4	131	6				155
NORMAL HEIGHT	275900	429	117		3	5	52	8	1			27
NORMAL HEIGHT	276100	948	272	2	11	9	98	14				65
NORMAL HEIGHT	276400	660	169	1	11	5	64	8	1			35
NORMAL HEIGHT	276600	605	339		4	6	117	4				125
NORMAL HEIGHT	276700	1,010	311	1	17	9	114	6				96
NORMAL HEIGHT	277200	400	206		8	3	64	4				90
NORMAL HEIGHT	277600	565	306	2	7	2	110	5				135
MONTEZUMA	280000	584	213	2	11	4	85	3	2			60
MONTEZUMA	280100	839	407		5	14	151	7				137
MONTEZUMA	280200	634	266		12	16	89	6				75
MONTEZUMA	280400	643	211	1	3	4	74	6				65
MONTEZUMA	280410	228	61			6	18	1	2			23
MONTEZUMA	280500	750	361		5	3	132	6				139
MONTEZUMA	280510	287	158		5	2	50	3	1			73
MONTEZUMA	280800	985	451	1	8	6	194	9	2			159
MONTEZUMA	281300	842	401	1	12	9	144	3	1			145
MONTEZUMA	281500	652	118		4	4	29	1	1			52
MONTEZUMA	281700	1,527	134	1	6	2	48		1			48
MONTEZUMA	282400	828	292		7	6	101	5				98
MONTEZUMA	282500	468	223		7	6	63	8	1			80
MONTEZUMA	282600	1,709	149		9		47	1				71
MONTEZUMA	282700	598	127		5	1	46	4				46
MONTEZUMA	283000	652	168		7	6	63	6			1	50
MONTEZUMA	283200	903	373	2	15	15	120	7	2	1		150

SAN OIEGO COUNTY - PRIMARY ELECTION
JUNE 7, 1988

UNITED STATES SENATOR

			A/I	DEM				LIB	P&F		REP	
		REG VTRS	BLTS CAST	SHORT	ABBOT	BANUELDS	MC CARTHY	GREENE	DEAN	MUNOZ	GARCIA	WILSON
MONTEZUMA	283700	529	226		10	4	75	1				81
MONTEZUMA	283800	534	76		2	1	24	2				28
MONTEZUMA	284000	717	276		18	9	93	12	2			89
MONTEZUMA	284300	479	190		6	5	58	2				78
ROLANDO REDWO	290010	1,052	269	3	13	14	112	20				48
ROLANDO REDWO	290410	1,045	256	1	11	17	1D2	13	1			53
ROLANDO REDWO	290600	815	232	1	5	10	100	2		1		69
ROLANDO REDWO	291000	789	316		7	9	150	11				76
ROLANDO REDWO	291200	781	345	3	10	11	141	11	1			90
ROLANDO REDWO	291600	489	211	1	6	14	76	9				63
ROLANDO REDWO	291650	842	371	2	9	6	157	14				116
ROLANDO REDWO	291800	652	361		10	9	197	19				51
ROLANDO REDWO	292D00	382	184		12	7	70	4				50
ROLANDO REDWO	292200	538	195	1	6	7	99	11				30
ROLANDO REDWO	2924D0	666	151		11	3	60	12				36
ROLANDO REDWO	292800	460	107		3	3	44	5				27
ROLANDO REDWO	293200	604	179	1	5	10	84					41
ROLANDO REDWO	293400	605	153	1	11	8	45	3				48
ROLANDO REDWO	293600	501	191		5	6	81	2				65
ROLANDO REDWO	293800	698	296	1	11	13	141	5				86
ROLANOO REDWD	29381D	509	194	1	9	8	61	1				72
ROLANDO REDWO	294200	918	231	1	14	3	99	6				61
ROLANDO REDWO	29440D	806	378	4	17	10	119	8		1		137
ROLANDO REOWO	29480D	935	313	3	11	2	113	4	1			121
ROLANDO REDWO	295D1D	454	193		4	7	76	5				73
ROLANDO REDWO	295200	771	324	1	12	12	125	4	1		1	103
ROLANDO REDWO	295800	248	90		2	5	38	4				27
RDLANDO REDWD	2966D0	335	120	1	5	3	50	3	3			34
RDLANOO REDWO	296800	779	334	1	12	7	134	6				115
ROLANDO REDWD	297D0D	525	227	1	7	3	73	14	1		1	87
ROLANDD REDWO	29720D	578	241		10	11	93	12				77
ROLANDD REDWO	2973D0	634	306	2	13	9	109	7	2			101
ROLANDD REDWO	2975D0	425	201		7	5	70	6	1			60
RDLANDO REDWO	297600	382	159	1	14	4	62	1				48
CITY HEIGHTS	300000	660	171	1	6	3	74	6				39
CITY HEIGHTS	300200	741	163		7	4	64	9	1			47
CITY HEIGHTS	300250	859	246		9	1D	114	8		2		43
CITY HEIGHTS	30041D	479	151	1	6	8	65	4	2			36

SAN DIEGO COUNTY - PRIMARY ELECTION
JUNE 7, 1988

UNITED STATES SENATOR

			A/I DEM					LIB	P&F		REP	
		REGISTERED VOTERS	BLANKS	CASTAR	DEMSHABOT	BANUELOS	MCCARTHY	GREENE	DEMEANZ	MUNOZ	GARCIA	WILSON
CITY HEIGHTS	3DD9D0	717	223	1	6	13	100	10	1			50
CITY HEIGHTS	3D12DD	934	249	6	10	8	99	6	1			54
CITY HEIGHTS	3D130D	1,196	283	1	16	16	105	13	1			61
CITY HEIGHTS	3D1700	672	216		8	10	113	7				31
CITY HEIGHTS	3019D0	991	310		15	20	123	11				58
CITY HEIGHTS	302200	674	174		9	20	68	8	1			38
CITY HEIGHTS	302600	657	231	1	5	7	67	8	2			74
CITY HEIGHTS	302800	425	187		5	10	53	7				67
CITY HEIGHTS	3032D0	850	358	1	3	19	149	10	1			114
SOUTH PARK	3D5000	587	231		9	4	100	10				56
SOUTH PARK	305200	658	319	1	18	9	133	5	1			81
SOUTH PARK	305400	619	237	2	8	9	91	6	1	1		68
SOUTH PARK	305600	798	349	2	18	3	141	10				107
SOUTH PARK	306D00	501	252	1	11	7	102	4		2		74
SOUTH PARK	306200	957	425	1	8	20	171	9	3	2	2	125
SOUTH PARK	306400	406	195	1	8	5	87	4				55
SOUTH PARK	306600	486	242	1	8	6	94	4				70
SOUTH PARK	306800	421	154		7	6	81	3				27
SOUTH PARK	3D72D0	523	221		8	14	111	3			1	48
SOUTH PARK	3D7400	835	280		10	13	146	8	1			39
SOUTH PARK	3076D0	685	198		9	8	83	7	2			39
SOUTH PARK	3078D0	464	219	1	9	11	92	3				51
SOUTH PARK	3D8000	1,195	443		22	14	196	6			1	107
SOUTH PARK	3086D0	710	297	1	13	11	115	7	1			81
MIODLETOWN	3150D0	647	250		11	12	106	2				63
MIDDLETOWN	315100	803	318	2	19	8	127	2	2			92
MIDDLETOWN	31520D	837	363		11	9	114	5	1			146
MIDDLETOWN	31530D	825	257		9	6	88	8	2	1		93
MIDDLETOWN	315310	750	283	1	11	8	98	5	2			83
MIDDLETOWN	315600	532	210		5	6	75	2				83
MIDDLETOWN	316700	284	72		1	5	37	2				7
MIDDLETOWN	316900	583	208	1	3	6	86					69
MIDDLETOWN	317000	667	280	2	9	8	89	3	2	2		110
LOMA PORTAL	325000	866	412		8	5	101	7	2	1		234
LOMA PORTAL	325300	1,009	497		6	4	113	7				279
LOMA PORTAL	325310	976	463		15	9	153	3	4			194
LOMA PORTAL	325510	824	318	1	12	10	107	7	1			109
LOMA PORTAL	325800	628	199	1	10	4	64	5				58

SAN DIEGO COUNTY - PRIMARY ELECTION
JUNE 7, 1988

UNITED STATES SENATOR

			A/I	DEM				LIB	P&F		REP	
		REGISTERED VOTERS	BLEASTAC - HOTT	BLEASTAC - ROTT	ABOTT	MCBANUELOS	CARTHY	GREENE	DEAN	MUNOZ	GARCIA	WILSON
LOMA PORTAL	326300	815	386	1	10	3	100	7				196
LOMA PORTAL	326900	573	213		10	3	50	3				103
LOMA PORTAL	326910	771	289	2	5	5	87		3			137
LOMA PORTAL	327400	683	335	1	8	7	100	4	1			142
LOMA PORTAL	327600	575	292		1	3	69	6	1	1		159
LOMA PORTAL	327800	993	509	2	13	4	113	7				291
LA PLAYA	330100	859	457		8	4	120	8	1			232
LA PLAYA	330200	522	258		10	4	81	8				101
LA PLAYA	330510	495	240		5	3	74	7				95
LA PLAYA	330700	625	335		5	1	73	4				191
LA PLAYA	330900	965	405		8	4	94	4	1			226
LA PLAYA	331300	598	304		3		53	3	1			196
LA PLAYA	331500	558	281		5	1	69	2				162
LA PLAYA	331600	919	456		11	5	108	2	1			254
LA PLAYA	331900	495	255	2	2		30	1				187
LA PLAYA	332000	581	259	2	1	2	47	3	1	1		156
LA PLAYA	332200	778	311		3	4	62	3				168
CENTRE CITY	340200	981	227	2	10	6	78	3	3		1	63
CENTRE CITY	340210	1,031	377		10	5	118	5	2			145
CENTRE CITY	341000	820	243	2	9	3	76	6	1			60
CENTRE CITY	341200	422	153		7	6	53	3				38
CENTRE CITY	341210	503	264	8	7	13	91	7				69
CENTRE CITY	341600	981	265		11	7	101	6	1	1		73
CENTRE CITY	342000	435	83	1	4	4	36	1				12
GOLDEN HILL	345000	719	178		8	18	82	6		1		11
GOLDEN HILL	345400	740	264	1	6	17	115	3	1	1		52
GOLDEN HILL	345600	439	162		13	6	53	2			1	36
GOLDEN HILL	345800	539	183	1	7	15	81	9	1			29
GOLDEN HILL	346000	579	181	1	5	8	94	4	1			38
GOLDEN HILL	346300	530	137		10	20	60	4				10
GOLDEN HILL	346500	422	124		3	4	67	14				5
S.E.SAN DIEGO	350000	906	239	1	13	28	117	14	1			17
S.E.SAN DIEGO	350300	694	257		5	18	134	24				7
S.E.SAN DIEGO	350500	945	314	1	19	17	161	18				16
S.E.SAN DIEGO	350600	671	268	1	12	17	143	15				5
S.E.SAN DIEGO	351000	1,013	317	2	19	34	146	15				29
S.E.SAN DIEGO	351300	680	205	1	9	30	101	8				19
S.E.SAN DIEGO	355000	852	262		8	22	139	11	1	3		17

SAN DIEGO COUNTY - PRIMARY ELECTION
JUNE 7, 1988

UNITED STATES SENATDR

			A/I	DEM				LIB	P&F		REP	
		REG VTRS	BLTS CAST	SHORT	ABBOT	BANUELOS	MC CARTHY	GREENE	DEAN	MUNOZ	GARCIA	WILSON
S.E.SAN DIEGO	355100	369	95		2	21	47	2				8
S.E.SAN DIEGO	355210	983	271		10	27	123	18				22
S.E.SAN DIEGO	355600	746	212		10	10	102	20				12
S.E.SAN DIEGO	355800	449	163		7	21	69	6				7
S.E.SAN DIEGO	356600	793	259		11	17	147	20	1		1	12
S.E.SAN DIEGO	35690D	1,012	344		17	19	166	33				10
ENCANTO-E.	360000	507	212		14	13	134	13		1		7
ENCANTO-E.	3601D0	900	351		14	7	190	31	1			21
ENCANTO-E.	36030D	921	218	1	4	8	61	3				88
ENCANTO-E.	360500	581	208	1	5	5	85	8			1	59
ENCANTO-E.	360520	762	266	1	5	17	135	8				51
ENCANTO-E.	360580	878	277	1	13	8	120	17				53
ENCANTO-E.	360700	775	336		17	8	195	22				19
ENCANTO-E.	360800	738	296		11	11	176	15				25
ENCANTO-E.	361000	524	157		13	8	79	12				9
ENCANTO-E.	361100	376	162	1	5	8	97	7				15
ENCANTO-E.	361200	786	307		9	8	166	15				47
ENCANTO-E.	361500	223	80	1	1		41	2	1			18
ENCANTO-E.	361600	1,027	251	2	13	12	96	7				71
ENCANTO-E.	361700	398	112		6	5	45	1				33
ENCANTO-E.	362000	661	222		12	13	110	12	1	1		32
ENCANTO-E.	362300	845	360		18	17	184	22	1			40
ENCANTO-E.	362500	572	213	1	9	6	119	19				23
ENCANTO-W.	365000	798	335		13	11	175	30				25
ENCANTO-W.	365300	574	282		5	9	157	25				14
ENCANTO-W.	365400	598	280		13	13	154	19	1			15
ENCANTO-W.	365600	821	228	1	12	13	119	16				6
ENCANTO-W.	365700	886	325		15	9	177	30		1	4	22
ENCANTD-W.	365900	911	433	1	17	8	256	33				19
ENCANTO-W.	366100	583	222		7	10	136	9	1		1	10
ENCANTO-W.	366300	956	396	2	19	14	219	26	1			20
ENCANTO-W.	366310	809	335		12	14	165	25				31
ENCANTO-W.	366700	924	306	1	17	10	155	10	1		1	45
ENCANTO-W.	366720	473	112		2	7	38	4				35
ENCANTO-W.	367000	675	278		11	12	154	23				12
ENCANTO-W.	3671D0	846	254	1	14	4	113	15				53
ENCANTO-W.	367200	1,037	317		14	12	149	18	1			49
ENCANTO-W.	367400	631	259		10	20	140	11		1		29

SAN DIEGO COUNTY - PRIMARY ELECTION
JUNE 7, 1988

UNITED STATES SENATOR

			A/I	DEM				LIB	P&F		REP	
		REGISTERED VOTERS	BLEASE - STATE TREASURER	CHASE - DEPUTY TREASURER	SHABBOUT	BANUELOS	MCCARTHY	GREENE - NE	DEEAN - NO	MUNOZ	GARCIA - SION	WILLIAMS - ON
ENCANTO-W.	3675DD	329	171		9	4	103	6				15
ENCANTO-W.	36760D	814	346	2	15	15	157	10	1	1		80
ENCANTO-W.	36770D	383	165	1	6	6	82	14				21
ENCANTO-W.	368D0D	685	260	2	12	14	1D8	8		2		61
CHOLLAS PARK	370000	664	243	1	8	21	122	10				17
CHOLLAS PARK	370200	761	239	1	11	17	138	15				4
CHOLLAS PARK	370400	585	2D6	1	8	9	99	16				16
CHOLLAS PARK	370600	554	204		12	5	106	15				7
CHOLLAS PARK	370800	578	226		17	9	120	17				7
CHOLLAS PARK	371D0D	899	247	1	9	9	135	25				16
CHOLLAS PARK	37120D	497	163		5	1D	70	4				40
CHOLLAS PARK	371400	721	345		12	6	140	12	1			103
CHOLLAS PARK	37180D	980	441	1	21	19	236	35	1			3D
CHOLLAS PARK	37220D	433	169		9	10	81	13				2D
CHOLLAS PARK	37240D	647	211		14	7	112	21				12
CHOLLAS PARK	372800	731	305	1	12	16	150	19				36
CHOLLAS PARK	373000	685	260	1	13	9	157	26				4
CHOLLAS PARK	373200	585	247		14	4	122	31				8
CHOLLAS PARK	373210	494	206	1	10	3	93	17				7
PARADISE HILL	375100	855	252		7	8	93	13	1			77
PARADISE HILL	375110	763	299		8	7	12D	6	1			103
PARADISE HILL	375130	1,064	284	2	12	7	115	7	1			88
PARADISE HILL	375140	1,106	368	3	12	8	115	14	1			140
PARADISE HILL	375300	635	218	2	8	14	87	4	1			50
PARADISE HILL	375400	805	286	2	9	9	109	15	1			79
PARADISE HILL	375420	1,0D9	301		10	7	134	10				78
PARADISE HILL	375430	561	192		3	8	78	3				65
PARADISE HILL	375600	966	339		12	11	132	13		1		108
PARADISE HILL	375800	843	317	3	12	12	118	9				113
PARADISE HILL	376100	862	234	1	12	7	96	12	2			59
PARADISE HILL	376300	928	301	1	6	8	121	11	3			81
PARADISE HILL	376410	740	320	3	7	2D	144	7				74
PARADISE HILL	376900	786	294		8	19	100	13				85
NESTOR	385000	494	154	4	12	6	46	8			2	50
NESTOR	385010	1,003	313	2	15	23	109	13				94
NESTOR	385300	1,007	395	2	7	6	135	12				149
NESTOR	385310	801	248	2	10	8	68	7				95
NESTOR	385600	628	227		16	9	72	3			1	78

UNITED STATES SENATOR

		A/I DEM						LIB	P&F	REP	
		REGISTERED VOTERS	BLEASE - CASTOR - SHABBOUT	ABDNOR - HOLT - RAUH	BAUCUS - SCHMITT - TRUDEAU	MCCARTHY	GREENE - RAMOS	DEMENTO - NOZ	GRAHAM - RICE	WILSON - ON
NESTOR	385710	751	165	2	7	9	55	3			6D
NESTOR	385720	872	224	4	10	11	79	4			70
NESTOR	385740	707	189	1	6	11	63	3		1	67
NESTOR	385750	768	232	1	3	10	67	6	3		104
NESTOR	385800	551	136		7	13	34	4			46
NESTOR	385810	706	204	1	12	14	81	5			49
NESTOR	385820	1,080	308		8	21	109	10			107
NESTOR	386000	691	236		7	15	74	11			87
NESTOR	386010	926	256		15	22	112	4			58
OTAY	390000	572	191	1	6	12	64	6			71
OTAY	390100	807	218		16	15	77	1			65
OTAY	390200	882	245	2	11	23	100	8	1	1	68
OTAY	390210	593	220	2	9	2	78	6			88
OTAY	390230	595	175		4	3	66	5	1		53
OTAY	390300	576	148		7	10	64	2			39
OTAY	390400	792	256		6	7	101	9	1		86
OTAY	390500	647	191		10	9	55	6			66
OTAY	390600	1,047	341	1	18	16	128	15	2	1	99
OTAY	390700	660	215		10	8	81	12			63
OTAY	390710	614	118		5	7	46	1			38
OTAY	390800	771	210		11	21	76	3	1		49
SAN YSIDRD	395000	863	221		11	32	80	7			44
SAN YSIDRO	395010	522	124		9	22	46	6			11
SAN YSIDRO	395020	801	179		9	46	64	8	2		20
SAN YSIDRO	395030	807	141		6	14	52	7	1	1	34
SAN YSIDRO	395100	639	143		8	24	49	9			21
SAN YSIDRO	395300	1,125	253		12	42	86	7		1	63
DE LUZ	400000	248	100		3	1	22	1			51
PENDLETON	401500	897	71		2	4	8	2			42
PENDLETON	4D151D	745	115		7	8	27	5			52
PENDLETON	4D152D	597	58		1	4	14	1			30
OCEANSIDE	403600	1,030	318	7	13	14	82	11		1	125
OCEANSIDE	403610	845	267		15	13	72	7	2		113
OCEANSIDE	4D364D	917	286	2	18	6	74	10		1	137
OCEANSIOE	403650	933	410		22	12	135	11		1	171
DCEANSIDE	4D37D0	218	91	1	1	2	10				62
OCEANSIDE	403710	747	173	1	7	10	47	3			76
OCEANSIDE	403720	492	148	2	4	2	42	1	1		77

SAN DIEGO COUNTY - PRIMARY ELECTION
JUNE 7, 1988

UNITED STATES SENATOR

		A/I DEM						LIB	P&F		REP	
		REGISTERED VOTERS	BLEASE - STACY	CAMPBELL - HARDT	SHABO - TOY	BUELOW - SMITH	CARTHY -	GREEN - ENE	DEMAN -	MUNOZ -	GARCIA -	WILSON -
OCEANSIDE	403730	582	191	6	13	5	49	5	1			86
OCEANSIDE	403900	769	298	3	10	11	62	5	1			153
OCEANSIDE	403910	1,042	473	2	14	6	127	6	2	1		229
OCEANSIDE	404000	1,025	378		18	9	125	13				147
OCEANSIDE	404010	1,015	483		13	5	134	9	3			238
OCEANSIDE	404100	395	258		12	3	72	5				119
OCEANSIDE	404110	730	307		9	1	98	1				150
OCEANSIDE	404210	790	294	2	13	3	76	4				141
OCEANSIDE	404220	548	308		15	5	82	4				142
OCEANSIDE	404240	532	274		8	8	74	5	1			132
OCEANSIDE	404250	947	274		14	8	98	5	1			97
OCEANSIDE	4045DD	753	229	2	13	29	82	15	1			40
OCEANSIDE	404600	551	186	1	14	14	54	2				64
OCEANSIDE	4D4700	909	299	1	21	4	91	4	2			124
OCEANSIDE	404800	472	127	1	3	2	42	4				44
OCEANSIDE	404900	701	172	1	6	4	45	4			1	64
OCEANSIDE	405000	855	303		8	12	100	5	1			127
OCEANSIDE	405100	555	183		11	3	49	6				73
OCEANSIDE	405300	913	35D		17	13	115	9	1		1	130
OCEANSIDE	405400	779	220		14	12	56	4				103
OCEANSIDE	405500	938	390	2	13	8	109	8	6	1	1	172
OCEANSIDE	405610	956	306	1	16	6	98	6	1			130
OCEANSIDE	405700	656	251	1	11	13	89	4	2	1		83
OCEANSIDE	405800	598	354		2	2	66	6		1		208
OCEANSIDE	405810	829	485		9	1	80	5				294
DCEANSIDE	40591D	410	244		10	3	70	1				112
OCEANSIDE	405920	902	411	2	8	7	114	4				197
OCEANSIDE	405970	748	276		10	1	69	2	2			131
OCEANSIDE	406000	788	258		10	8	70	3				106
OCEANSIDE	4D6010	808	274		2D	5	76	7				115
OCEANSIDE	406020	871	395	8	10	11	127	6				180
OCEANSIDE	406030	738	240		10	5	43	2				130
OCEANSIDE	406050	591	165	2	10	7	45	3				62
OCEANSIDE	406080	598	290		6	6	83	3	1			124
OCEANSIDE	406090	798	296	3	11	2	91	5				119
OCEANSIDE	406200	999	304		20	7	85	6	1			133
OCEANSIDE	406210	949	247		13	8	74	5				97
OCEANSIDE	406300	448	276		4	3	62	6				148

SAN DIEGO COUNTY - PRIMARY ELECTION
JUNE 7, 1988

UNITED STATES SENATOR

			A/I	DEM			LIB	P&F	REP	
		REG VTRS	BLANKS	CASTRO	SHOBOT	MCBANUELOS	CARTHY	GREENE	DEAN	MUNOZ	GARCIA	WILSON	
OCEANSIDE	406310	1,013	373	1	10	12	102	5	2				171
OCEANSIDE	406320	683	331	1	11	2	83	6					180
OCEANSIDE	406340	765	512	1	15	2	149	6					263
OCEANSIDE	406360	561	357		10	2	95	11					177
OCEANSIDE	406400	462	167		5	1	34	1	1	1			100
OCEANSIDE	406410	1,010	316	1	6	6	72	4					158
OCEANSIDE	406420	967	425	1	18	4	111	5					203
OCEANSIDE	406450	847	353		4	4	54	2	5				223
OCEANSIDE	406500	478	191		6	4	43	3					89
OCEANSIDE	406510	940	311	3	18	5	64	3				1	154
OCEANSIDE	406600	9D2	366	1	13	9	101	5	3				178
OCEANSIDE	406610	923	378		19	4	111	3					182
OCEANSIDE	406800	385	197		5	4	69	2	1				78
OCEANSIDE	406810	665	294	2	13	9	91	5					123
OCEANSIDE	406900	1,038	322	1	16	11	87	5					129
OCEANSIDE	407100	946	428		17	8	115	11					193
CARLSBAD	408200	977	467	1	11	5	105	6					237
CARLSBAD	4D8300	880	278	1	14	4	57	3	3				141
CARLSBAD	408400	939	321	2	11	15	99	3	2	1			119
CARLSBAD	408500	506	177		7	10	73	5					42
CARLSBAD	408600	715	255		10	13	74	5	2				99
CARLSBAD	408700	1,021	344		13	21	109	3	1				123
CARLSBAD	408720	691	345		11	7	83	4					182
CARLSBAD	40877D	869	416	4	16	4	114	4					185
CARLSBAD	40880D	497	237	1	9	3	69	2					101
CARLSBAD	40882D	757	465		9	4	120	6					254
CARLSBAD	408850	853	416		18	2	107	4					203
CARLSBAD	408900	774	321	2	14	5	84	5					165
CARLSBAD	408910	988	426	2	16	9	13D	6	2				181
CARLSBAD	408920	488	236	2	7	8	58		1				119
CARLSBAD	408940	1,008	379	2	10	7	92	4	2				184
CARLSBAO	409090	651	291	1	4	3	61	2	1				16D
CARLSBAD	409100	472	224	1	9	5	35	3					122
CARLSBAD	409110	724	336	1	11	7	87	4				1	158
CARLSBAO	409140	549	233		7	6	46	2					133
CARLSBAO	409200	735	359		14	5	71	3	1				195
CARLSBAD	409210	802	319		8	2	65	2					167
CARLSBAD	409220	882	394	3	5	3	93	5	1				199

SAN DIEGO COUNTY - PRIMARY ELECTION
JUNE 7, 1988

UNITED STATES SENATOR

			A/I DEM					LIB	P&F		REP	
		REGISTERED VOTERS	BLASTS - CASTOR - TOTT	ABBOTT	MCBANUELOS	CARTHY	GREEN - DEAN - NOZ	MUNDEN		GARCIA - CISNEROS	WILSON	
CARLSBAD	4D9230	698	356	3	15	3	74	5				187
CARLSBAD	409300	1,134	463	2	12	12	101	6	1			244
CARLSBAD	409310	565	290		10	2	51	2		1		164
CARLSBAD	409400	519	229		9	8	48	1	1			99
CARLSBAD	409480	837	380	2	19	5	103	5	3			163
CARLSBAD	409490	611	284	1	9	3	70	4	1			160
CARLSBAD	409510	506	238	2	7	7	62	2				104
CARLSBAD	409650	1,014	356		9	7	83	4	2			188
CARLSBAD	409660	963	332		13	1	88	5				165
CARLSBAD	409670	1,063	325		12	6	70	5	3			170
CARLSBAD	409680	642	181		10	6	46	2				89
CARLSBAD	409710	754	266	1	5	3	48	5	3			156
CARLSBAD	409750	859	341	1	10	4	66	3				170
CARLSBAD	409770	772	277		10	1	66	2				155
CARLSBAD	409790	633	219		10	2	52	1				111
CARLSBAD	409800	758	348	4	9	5	105	3				160
CARLSBAD	409810	B8B	328	1	10	4	72	4	1			158
CARLSBAD	409B30	921	326	1	7	5	B6	2	1			160
CARLSBAD	409900	522	334		4	1	68	1				207
ENCINITAS	412000	579	174		6	6	49	2				65
ENCINITAS	412010	646	206		8	6	49	4	2			83
ENCINITAS	41210D	617	221		8	1	73	2				85
ENCINITAS	412110	697	290	1	14	9	82	2	3			110
ENCINITAS	412200	703	193		15	11	64	4		1		57
ENCINITAS	412300	754	321		10	11	97	4				135
ENCINITAS	412310	319	125		2	2	41	2	1			45
ENCINITAS	412400	892	352	3	14	10	123	3	1		1	121
ENCINITAS	412500	519	178		2	5	62	3				53
ENCINITAS	412510	505	194		7	1	64	3				78
ENCINITAS	412700	709	269		8	6	72	4				13B
ENCINITAS	412750	692	271		11	3	77	7	1	1		108
ENCINITAS	412770	805	325		10	5	93	2	3			143
ENCINITAS	412780	812	331	2	14	6	103	2	2			127
ENCINITAS	412800	756	382		8	5	92	3				196
ENCINITAS	412820	4B8	204	1	4	1	44	4				100
ENCINITAS	412830	388	141		4	2	43					65
ENCINITAS	41291D	93D	361	1	9	4	79	6		1	1	185
ENCINITAS	413500	816	272	1	17	5	81	4	1	1		102

SAN DIEGO COUNTY - PRIMARY ELECTION
JUNE 7, 1988

UNITED STATES SENATOR

			A/I	DEM				LIB	P&F		REP	
		REG VTRS	BLTS CAST	SHORT	ABBOTT	BANUELOS	MC CARTHY	GREENE	DEAN	MUNOZ	GARCIA	WILSON
ENCINITAS	413600	450	169		8	3	43	4				64
ENCINITAS	413690	784	30B	1	8	5	75	2	2			155
ENCINITAS	413700	1,011	402	2	14	4	113	5	2		1	151
ENCINITAS	413720	800	342		6	5	65	5				189
ENCINITAS	413740	578	203		7	3	57		2			98
ENCINITAS	413750	891	316		12	1	75	3	3			144
ENCINITAS	413760	983	368		9	5	96	2	1	1		179
ENCINITAS	413780	984	402		9	9	142	4				152
ENCINITAS	413800	821	367		9	3	105	4	1			181
ENCINITAS	413810	611	230	1	10	3	69		2			101
ENCINITAS	413830	466	181		6	3	48	6				82
ENCINITAS	413890	8B1	342	1	14	8	114	5	2			120
ENCINITAS	413910	484	183	1	7	3	51	4	1	2		77
ENCINITAS	413950	663	247	2	10	4	76	2	2	1	1	80
ENCINITAS	413960	367	142		10	4	46	3	1	1	1	55
ENCINITAS	413980	1,013	433	1	10	4	117	5	1			200
ENCINITAS	414000	626	248		17	5	87	4				61
ENCINITAS	414030	796	321		11	8	100	9	1			134
ENCINITAS	414050	564	195	1	8	2	60	3				78
ENCINITAS	414060	690	230	2	13	6	78	5		1	1	68
ENCINITAS	414080	856	303		15	12	100	6	1			97
ENCINITAS	414100	593	193	1	9	6	58	4				45
SOLANA BEACH	416000	785	441	1	9	4	91	3				221
SOLANA BEACH	416030	607	297		5	3	63	5				171
SOLANA BEACH	416100	661	197		5	4	59	5				75
SOLANA BEACH	416120	638	225	1	7	18	68	6				77
SOLANA BEACH	416200	407	217	1	10	2	59	3				89
SOLANA BEACH	416210	637	275	1	6	4	69	4	3	1	2	111
SOLANA BEACH	416600	465	238		11	3	48	5				108
SOLANA BEACH	416610	740	294		10	3	74		2	3		136
SOLANA BEACH	416700	964	467	2	10	8	151	7	1	1	2	177
SOLANA BEACH	416800	524	276		3		85	3				131
SOLANA BEACH	416900	849	482	1	6	7	95	11				259
SOLANA BEACH	416910	893	519		7	5	77	3	1			335
LOMAS SANTA F	417650	370	156		1	2	47	2	1			73
LOMAS SANTA F	417680	262	110		1		29					59
DEL MAR	418200	722	219	1	7	5	73	3	1		1	73
DEL MAR	41B210	946	251	1	7	2	77	7	1			86

SAN DIEGO COUNTY - PRIMARY ELECTION
JUNE 7, 1988

UNITED STATES SENATOR

			A/I	OEM			LIB	P&F	REP	
		REGISTERED VOTERS	BLT-STS-CAS-T	SHARON BELL-ROBERTS	ABOTT-T	BANUELOS	MCCARTHY	GRE-ENE	DE-A	MUN-OZ	GAR-CIA	WILSON
DEL MAR	418300	965	438	2	13	2	150	3				180
OEL MAR	418400	765	322		9	7	121	3				115
DEL MAR	418500	955	333		6	2	105	2	1		1	161
FALLBROOK	419500	1,037	565	2	14	13	126	6	1			270
FALLBROOK	419610	815	503		11	7	83	9				309
FALLBROOK	419700	879	553	1	14	7	93	5	2	2		311
FALLBROOK	419800	1,053	663	4	16	11	100	3	1			371
FALLBROOK	419820	296	205		5	2	34					121
FALLBROOK	419900	824	478		13	5	97	7	4		1	264
FALLBROOK	420000	929	467	3	19	13	98	6				212
FALLBROOK	420100	1,081	533	2	24	16	118	5				242
FALLBROOK	420130	927	587	2	11	7	108	8				342
FALLBROOK	420210	420	277	1	11	3	69	3		1		149
FALLBROOK	420300	820	531	1	6	8	57	3	1			357
FALLBROOK	420400	604	396		5	4	39	5				263
FALLBROOK	420420	606	404	1	13	2	61	6				252
FALLBROOK	420500	1,071	654	3	12	8	97	5	2		1	383
FALLBROOK	420510	607	407	2	9	4	57	4	1			255
FALLBROOK	420600	471	314		5	2	48	2				202
FALLBROOK	420630	680	384	1	10	5	70	8	2			209
BONSALL	421600	842	421		8	2	56	2				296
BONSALL	421700	376	176	1	5	2	28		3		1	98
VISTA	422900	1,048	370		24	6	92	6				165
VISTA	423000	819	248	2	10	6	64	3		1		111
VISTA	423010	558	235		13	3	59	1				126
VISTA	423030	498	256		10	6	65	1				129
VISTA	423100	593	238	1	5	1	53	4				135
VISTA	423200	664	264	1	10	5	57	9	1			121
VISTA	423300	788	319	2	5	7	82	8				151
VISTA	423310	527	210	1	9	3	50	4				97
VISTA	423400	595	208		5	3	47	8				106
VISTA	423500	795	273		13	12	94	7	2			95
VISTA	423510	505	179		6	5	46					89
VISTA	423700	835	265	1	13	10	73	7	2			112
VISTA	423800	860	241	1	9	18	70	4	1	2		92
VISTA	423900	912	221	1	14	7	58	2		2		101
VISTA	424100	737	299		10	6	84	3				147
VISTA	424200	938	398		13	3	74	4				247

SAN DIEGO COUNTY - PRIMARY ELECTION
JUNE 7, 1988

UNITED STATES SENATOR

			A/I	DEM				LIB	P&F		REP	
		REG VTRS	BLTS CAST	SHORT	ABBOTT	BANUELOS	MC CARTHY	GREENE	DEAN	MUNOZ	GARCIA	WILSON
VISTA	424400	814	314	3	13	4	63	2	4		1	176
VISTA	424700	757	207		8	6	46	2				98
VISTA	424800	949	312	1	20	8	88	4				133
VISTA	424900	959	261	2	12	7	73	8	1			117
VISTA	424920	469	150		4	2	34	1				87
VISTA	425000	753	255	1	22	7	72	8				105
VISTA	425200	566	223		13	5	50	3				116
VISTA	425220	645	261	2	8	8	50	2	1			140
VISTA	425300	513	165		6	6	52	3				60
VISTA	425400	827	342	1	13	2	84	4	1			183
VISTA	425500	802	264	2	16	6	56	3				134
VISTA	425510	854	305	2	7	2	60		1			182
VISTA	425580	641	295	1	6	2	65	4				170
VISTA	425600	744	300		15	9	60	4	2			160
VISTA	425620	833	360	2	3	2	59	7				233
VISTA	425630	361	158		4	3	41	1				82
VISTA	425640	466	137	2	8	4	28	1				74
BUENA	428400	419	199		13	2	39					110
BUENA	428500	558	310	3	5	5	73	2	1			167
BUENA	428600	588	294	3	12	6	66	5				142
BUENA	428700	510	301	1	7	8	71	2				157
BUENA	428720	365	160		3	2	37					103
BUENA	428800	799	340		11	7	66	5	1			187
BUENA	428810	645	263	2	7	7	49	2	1			147
BUENA	428900	271	131		3	3	36		1			70
BUENA	429300	664	242		8	5	59	7				124
BUENA	429400	649	241	1	9	3	42	2	2			134
BUENA	429500	481	162	1	5	2	39	4	1			74
BUENA	429510	543	225	1	12	6	55	2	1			107
BUENA	429900	834	335		11	5	80	7				167
BUENA	429920	749	292	2	12	11	78	3				142
BUENA	430000	406	122		7	2	32	1		1		60
BUENA	430010	855	424		14	7	107	7				212
BUENA	430100	889	462		1	2	27					378
BUENA	430300	986	501		5	3	87	3				328
BUENA	430310	672	400	1	8	3	53					276
SAN MARCOS	432200	791	259	2	16	8	64	7		1		115
SAN MARCOS	432210	1,014	442		16	11	125	2				212

SAN DIEGO COUNTY - PRIMARY ELECTIDN
JUNE 7, 1988

UNITED STATES SENATDR

			A/I DEM					LIB	P&F	REP	
		REG VTRS	BLT-STR	CAST-HOT	ABD-DT	BALLOTS	MCCARTHY	GRE-EN	DEM-AN	MUN-DZ	GAR-CIA-IA	WIL-SON
SAN MARCDS	43223D	91D	363		14	3	74	4	2			193
SAN MARCDS	4323DD	469	3D9	2	8	4	73	1				165
SAN MARCDS	43231D	693	276	1	15	11	71	3				132
SAN MARCOS	43232D	875	367	3	24	9	67	4	1			179
SAN MARCOS	43236D	1,027	302	1	11	5	78	5				153
SAN MARCOS	4324DD	1,034	530	1	8	4	124	8	1			302
SAN MARCOS	43241D	845	308	1	11	3	66	2	1			162
SAN MARCOS	43243D	619	227	1	6	3	65	4				1D2
SAN MARCOS	432450	69D	296		13	7	89	5				122
SAN MARCOS	432480	53D	233	1	9	9	62		2			116
SAN MARCOS	432500	443	169		6	4	51	2				71
SAN MARCOS	43258D	9D2	457	1	17	4	121	9				225
SAN MARCDS	432590	778	446		8	4	111	7				23D
SAN MARCDS	432610	653	261	2	7	6	62	3		1		129
OLIVENHAIN	434100	215	1D9		1	2	18	1	1			54
OLIVENHAIN	434200	276	116		2	2	32	2				62
DEL DIOS	4354DD	212	9D		3	2	33	1	1			26
DEL DIOS	43543D	299	127		3	3	20					72
WHISPERING PA	436DDD	578	267		1	1	36		1			19D
FAIRBANKS RAN	4362DD	379	155				28					1D9
RANCHO SANTA	4366DD	690	284		3	1	31	2				2D4
RANCHO SANTA	436670	557	262		3		23	1				2DD
RANCHO SANTA	436680	631	259		4		18					194
RANCHO SANTA	436800	836	370	1	5	3	41					271
RANCHD SANTA	436900	4D1	170			1	20	1				116
CORONADO	438100	600	316		9	3	61	1				18D
CORONADD	438200	746	371		8	4	75	6				211
CORONADD	438300	717	352	1	8	2	8D	3	2			185
CORDNADD	43850D	900	475		9	4	1D2	3				271
CORONADO	43860D	583	250	2	11	5	57	4				120
CORDNADO	4387DD	694	44D	2	7		5D	1				298
CDRDNAOO	4388DD	801	44D		7	3	73	1D		1		25D
CDRDNADO	4389DD	759	417		6	5	93	6		1		234
CDRONAOO	439DDD	686	322	3	2	4	69	4				188
CORONAOO	4392DD	756	335	2	6	8	76	3	3	1		162
CDRONADO	4394DD	771	449	2	8	3	67	5	2			284
CDRDNAOO	43972D	855	375		10	2	71	3				22D
CDRONADO	43981D	1,002	461	1	9	2	59	4				305

SAN DIEGO COUNTY - PRIMARY ELECTION
JUNE 7, 1988

UNITED STATES SENATOR

			A/I	OEM				LIB	P&F		REP	
		VTRS	CASTRO - TORRES	BLEASE - SHABO	MCCANDLESS - BANUELOS	CRANSTON - SMITH	GREENE - DENEEN	MUNOZ - AMAN	GRACE - WILSON - CIANO	
IMPERIAL BEAC	441600	987	337	3	17	11	89	13	1		2	123
IMPERIAL BEAC	441610	987	325	4	13	5	104	7				117
IMPERIAL BEAC	441800	1,100	276	1	14	14	94	6	1			93
IMPERIAL BEAC	442000	633	179	2	9	11	57	5				65
IMPERIAL BEAC	442100	629	175	3	10	10	62	4				51
IMPERIAL BEAC	442200	622	216	6	12	8	68	1	2		1	72
IMPERIAL BEAC	442400	629	210	1	7	7	62	3				84
IMPERIAL BEAC	442500	856	350	1	12	10	127	9				125
IMPERIAL BEAC	442600	585	142	1	4	7	53	3	1			51
IMPERIAL BEAC	442700	608	151	2	5	4	41	7		1	1	55
IMPERIAL BEAC	442800	717	130		5	4	44	2	1		1	52
IMPERIAL BEAC	442900	532	216		6	4	71	3				97
RAINBOW	444800	850	429	3	17	13	101	10	2			225
PALA	445900	248	75		5	5	23	1				21
PAUMA	447100	456	231		4	4	29	4				164
VALLEY CENTER	448390	646	312	4	11	5	65	5	1			185
VALLEY CENTER	448500	326	108		6	1	10	2				76
VALLEY CENTER	448530	808	326	1	11	6	80	5	2			156
VALLEY CENTER	448600	977	383	1	15	1	68	7		1		236
VALLEY CENTER	448620	627	209		3	2	33	7				117
VALLEY CENTER	448700	716	305		8	4	77	6				167
VALLEY CENTER	448710	373	139	1	4	3	32					78
VALLEY CENTER	448900	633	389		9	4	76	3				249
VALLEY CENTER	449000	458	198	2	10	8	49	4	1			81
VALLEY CENTER	449010	497	256		9	2	40	1				165
VALLEY CENTER	449030	715	379		8	1	50	1			1	260
VALLEY CENTER	449090	721	290	1	10	7	73	2	1	1		149
VALLEY CENTER	449100	419	152		5	4	38	3				90
RINCON	450400	214	154	2	2	4	22	1				80
RINCON	450430	821	368	1	17	8	82	5	1			175
RINCON	450500	642	250	1	8	6	48	4				135
RINCON	450900	380	155	1	4	3	23	1				100
RINCON	451000	756	318		13	9	55	3	2			191
RINCON	451100	467	196		4	4	29	6	1			123
RINCON	451200	636	269		9	3	48	2		1		161
RINCON	451300	905	367	1	13	5	75	5				218
RINCON	451410	673	253		7	4	56					146
RINCON	451420	322	106		3		9	2	1			74

SAN DIEGD COUNTY - PRIMARY ELECTION
JUNE 7, 1988

UNITED STATES SENATOR

		A/I DEM						LIB	P&F	REP	
		REGISTERED VOTERS	BLETSCHER - STOT	SHABBOOT - STOT	MCBANUELOS	MCCARTHY	GRENEN - ZAN	DEMUNOZ		GARCIA - SION	WILLIS - ON
RINCON	451600	584	261	6	2	60	2				157
RINCON	45170D	1,021	398	1 5	3	81	5	6			231
RINCDN	4518DD	194	95			16	2				60
ESCONDIDO	4546DD	595	357	6	1	74	8				218
ESCONDIDO	45461D	622	363	16	5	67	1	1			197
ESCONDIDO	45462D	769	446	14	4	62	7				282
ESCONDIDO	45463D	750	376	2 17	3	71	4	1			197
ESCONDIDO	45464D	976	557	4	6	83	5			1	372
ESCONDIDO	45465D	469	234	1 6	2	46	1				135
ESCONDIDO	454660	321	166	5	2	37					89
ESCONDIDO	45468D	611	3D4	7	2	59	7				167
ESCONDIDD	454700	731	362	1 9	5	85	2				176
ESCONDIDO	454710	564	223	1 6	4	37	2				118
ESCONDIDO	454720	748	315	1 17	3	75	8				141
ESCONDIDO	454800	795	321	2 8	5	65	5				166
ESCONDIDO	45490D	825	393	8	10	88	8	1	1		194
ESCONDIDO	455D0D	518	201	5	8	55	5				85
ESCONDIDO	455D1D	1,022	464	20	6	1D5	8	1			223
ESCONDIDO	45502D	855	3D1	11	6	63	7				142
ESCONDIDO	4551D0	681	318	2 12	5	54	4				169
ESCONDIDO	4552DD	848	422	4 17	16	97	5	1			223
ESCONDIDO	455400	60D	255	1 9	7	71	4		2		125
ESCONDIDO	455500	529	210	4 9	4	33	3				112
ESCONDIDO	45560D	988	366	4 14	15	100	10				147
ESCONDIDO	455710	689	238	11	3	72	8				98
ESCONDIDO	455800	766	274	1 8	5	62	6				127
ESCONDIDO	45581D	516	178	3 9	1	41	4	1			81
ESCONDIDO	456000	545	243	3 6	6	44	2	2			126
ESCONDIDO	456100	949	289	4 12	7	67	6	1			135
ESCONDIDO	45640D	1,039	307	2 11	12	63	4	1			141
ESCDNDIDO	456610	974	313	2 23	5	76	7	1			127
ESCONDIDO	456800	689	202	2 6	3	45	4				94
ESCONDIDD	457000	493	239	1 6	3	5D	5				121
ESCONDIDO	457100	602	336	7	3	78	4				159
ESCONDIDO	457170	271	137	1 3	2	14	2	1			82
ESCONDIDO	457200	843	400	1 10	9	97	6				166
ESCONDIDO	457210	936	406	3 12	4	93	9				199
ESCONDIDO	457220	821	341	5 14	11	60	5				172

UNITED STATES SENATOR

			A/I	DEM				LIB	P&F		REP	
		REG VTRS	BLTS CAST	SHORT	ABBOTT	BANUELDS	MC CARTHY	GREENE	DEAN	MUNOZ	GARCIA	WILSON
ESCONDIDO	457270	238	110		1		29	1				65
ESCONDIDO	457300	977	437	2	24	8	99	8	1			208
ESCONDIDO	457400	834	310		15	10	70	2	2			131
ESCONDIDO	457700	704	275	1	13	6	58	4	2			130
ESCONDIDO	457900	757	331	4	14	15	78	6				138
ESCONDIDO	458000	433	197	1	5	4	41	5				106
ESCONDIDO	458100	958	374		9	5	91	7	2	1		172
ESCONDIDO	458200	967	455	1	10	7	91	5	1			246
ESCONDIDO	458210	778	295	2	8	6	66	4	1			134
ESCONDIDO	458220	520	226		9	5	58	11				101
ESCONDIDO	458230	563	285	2	14	5	52	7				130
ESCONDIDO	458300	804	363	2	11	7	84	3				178
ESCONDIDO	458310	285	154		2	3	11	1				101
ESCONDIDO	458500	546	200		10	11	47	6				72
ESCONDIDO	458800	671	351	2	9	6	53	5				210
ESCONDIDO	459000	658	330	1	2	9	75	2	2			169
ESCONDIDO	459110	812	418	1	10	12	81	5	3			240
ESCONDIDO	459200	776	339	3	15	11	61	5	1			182
ESCONDIDO	459300	1,024	376	1	8	6	81	10	1	1		168
ESCONDIDO	459400	678	261		9	1	41	2		1		143
ESCONDIDO	459500	565	245	3	8	4	48	1	2			132
ESCONDIDO	459510	910	462		14	3	67	6			1	291
ESCONDIDO	459560	440	191		3	3	50	5				94
ESCONDIDO	459600	641	339	1	5	5	49	6				203
POWAY	461200	695	327	2	8	3	66	2	5			179
POWAY	461210	890	341		9	2	63	2				187
POWAY	461240	280	112		1		16	1				81
POWAY	461260	985	467	1	15	2	63	3				299
POWAY	461270	433	171		6	3	18	1	1			114
POWAY	461290	763	350		10	1	70	4	1			205
POWAY	461310	650	265	1	3	5	37	4	2			163
POWAY	461400	587	249		5	5	59	4				130
POWAY	461410	884	317	2	14	3	77	1	3	1		134
POWAY	461420	881	313	1	13	9	66	3				158
POWAY	461500	784	326		15	5	76	9				155
POWAY	461510	679	289		3	4	46	4	1		1	178
POWAY	461600	983	300	2	10	6	90	8				133
POWAY	461620	692	280		9	6	70	2				126

UNITED STATES SENATOR

			A/I	DEM				LIB	P&F		REP	
		REGISTERED VOTERS	BLEASE - STATHAM	BOTT	MCCARTHY	BANUELOS	CARTHY	GRANEY	DEMUNOZ		GARCIA - ISAAC	WILSON
POWAY	46170D	833	368	3	18	2	95	7		1		162
POWAY	46172O	971	385		16	14	81	7				186
POWAY	46180O	694	284	2	11	4	76	4				138
POWAY	46182O	895	287	4	11	6	58	8	2			147
POWAY	46183O	721	261	4	11	4	62	9				110
POWAY	46191O	595	218	2	13	8	63	10	2			83
POWAY	46200O	964	376	2	31	10	86	4	2			148
POWAY	46201O	307	129		6	2	34	1				66
POWAY	46203O	246	87	1	4	2	27					32
POWAY	46210O	548	212		12	5	46	9				93
POWAY	46211O	598	211	1	10	3	66	5	1			79
POWAY	46230O	849	322	1	11	6	93	7	3			130
POWAY	46240O	532	188	1	6	2	55	6			2	84
POWAY	46241O	513	225	4	8	3	61	5	2			96
POWAY	46250O	938	262	2	8	7	79	8	1			107
POWAY	46260O	675	254		12	6	69	5				105
SANTEE	46630O	1,035	380	1	20	13	102	6		1		156
SANTEE	46639O	687	193	1	13	5	45	2				91
SANTEE	46640O	677	226	1	11	2	62	5		1		106
SANTEE	46642O	1,004	364		17	10	112	10	1			148
SANTEE	46644O	754	233	1	15	7	64	2				103
SANTEE	46649O	757	239		8	8	67	4				104
SANTEE	46650O	709	282		11	12	70	6	2			130
SANTEE	46652O	726	273		9	5	60	3				149
SANTEE	46660O	1,050	325		18	9	98	8				134
SANTEE	46661O	1,065	446	1	18	10	104	6	3			230
SANTEE	46664O	779	282	1	9	5	74	2				145
SANTEE	46670O	926	330	2	13	10	97	5	1			148
SANTEE	46680O	737	232		12	6	65	7				101
SANTEE	46691O	584	212		7	3	47	2				113
SANTEE	46700O	875	346	1	13	9	97	9	1			158
SANTEE	46701O	850	320		24	12	97	4				126
SANTEE	46710O	1,036	328	1	12	6	94	3				144
SANTEE	46720O	743	279		18	7	73	6				124
SANTEE	46740O	514	151	1	11	6	34	3				75
SANTEE	46750O	908	310	3	12	7	88	11				132
SANTEE	46760O	733	343		12	7	91	5	2			163
SANTEE	46761O	913	292	2	15	6	75	3				138

SAN DIEGO COUNTY - PRIMARY ELECTION
JUNE 7, 1988

UNITED STATES SENATOR

			A/I	DEM				LIB	P&F		REP	
		REG VTRS	BLTS CAST	SHDRT	ABBOTT	BANUELOS	MC CARTHY	GREENE	DEAN	MUNOZ	GARCIA	WILSON
SANTEE	467800	537	362		10	3	77	3		1		207
SANTEE	467900	868	341	1	8	9	96	1				161
SANTEE	468020	645	217		8	5	75	3	1			98
SANTEE	468110	542	171	2	7	6	44	7				73
SANTEE	468200	577	29D		17	5	86	8			1	118
SANTEE	468300	751	254	2	18	4	67	3				108
SANTEE	468320	593	162		10	3	40	3				80
SANTEE	468700	700	250	1	12	14	85	7				87
SANTEE	468800	385	158		14	1	43	2				67
EL CAJON	470400	635	292	1	9	1	87	6				136
EL CAJON	470410	530	204	1	5	5	49					111
EL CAJON	470430	576	276		11	1	73	9				145
EL CAJON	470500	869	409		16	7	118	7		1		194
EL CAJON	470700	509	269		9	5	49	5				157
EL CAJON	470800	453	166		4	4	51	2				87
EL CAJON	470900	716	301	1	9	2	75	4	1			163
EL CAJON	471300	556	190	1	18	5	54	1				82
EL CAJON	471500	1,101	311	2	13	11	85	2	1			135
EL CAJON	471800	759	287		20	4	76	5				139
EL CAJON	471900	846	352	1	13	5	85	8				180
EL CAJON	472000	731	292		9	5	85	8				132
EL CAJON	472010	239	86		2	1	18					47
EL CAJON	472200	796	236	2	17	11	44	4		1		107
EL CAJON	472300	830	251	1	13	3	80	7				95
EL CAJON	472500	737	233	3	13	6	66	8				90
EL CAJON	472600	757	267		6	5	90	2	3	1	1	123
EL CAJON	472800	574	242		11	5	59	6				110
EL CAJON	472910	907	299		14	10	93	6	1			124
EL CAJON	473000	559	293	1	6	4	68	3				158
EL CAJON	473100	751	364	1	9	4	95	3		1		188
EL CAJON	473200	813	354		15	14	96	8		1		157
EL CAJON	473300	356	146		10	3	57					57
EL CAJON	473600	900	454		15	8	107	8	1			236
EL CAJON	473700	524	144	1	14	3	40	3				57
EL CAJON	473800	789	200	3	9	5	71	1	2			75
EL CAJON	474000	629	169	2	6	4	50	4	1	3		70
EL CAJON	474100	812	198	1	10	11	68	4	2			69
EL CAJON	474200	707	228		13	5	74	7				98

UNITEO STATES SENATOR

			A/I	DEM				LIB	P&F		REP	
		REG VTRS	BLTS CAST	SHORT	ABBOT	BANUELOS	MC CARTHY	GREENE	DEAN	MUNOZ	GARCIA	WILSON
EL CAJON	474210	758	219		19	10	70	7	1			68
EL CAJON	474400	735	176	2	6	5	58	3				66
EL CAJON	474700	645	251	1	13	6	84	7				104
EL CAJON	474900	512	180		2		32	2				123
EL CAJON	475200	501	166		12	3	51	5				63
EL CAJON	475300	984	352		11	2	78	5				177
EL CAJON	475310	887	287	2	18	7	95	7	1			97
EL CAJON	475500	1,106	367	7	24	2	112	11				144
EL CAJON	475600	850	201	3	12	5	57	9	1	1		79
EL CAJON	475700	825	279		14	7	77	7				116
EL CAJON	475810	792	228		16	6	83	6				82
EL CAJON	476100	590	244	2	11	6	61	7	1			113
EL CAJON	476200	824	301		25	8	90	5	1			106
EL CAJON	476300	738	298	1	14	5	88	3				143
EL CAJON	476610	521	137		11	5	35	5				57
EL CAJON	476700	738	281		16	15	82	12	1			115
EL CAJON	476800	573	311		10	4	75	5				170
EL CAJON	477000	864	314		11	5	108	8	3			123
EL CAJON	477080	813	314	2	15	4	73	8	1			168
EL CAJON	477500	643	269	2	11	3	60	4	1			152
EL CAJON	477600	669	229		8	4	60	4	2			114
EL CAJON	477700	770	302	2	11	10	80	6				137
EL CAJON	477800	882	322		13	5	89	5				161
LA MESA	481200	479	233		2	4	81	1				117
LA MESA	481300	702	317	3	11	3	94	4				148
LA MESA	481500	572	257	1	11	9	79	2	1			117
LA MESA	481700	692	297		13	9	100	4				125
LA MESA	481800	652	306	2	10	9	98	6				126
LA MESA	481900	906	333	1	12	9	107	2				147
LA MESA	482100	855	435		16	7	118	9				223
LA MESA	482300	751	305		12	4	89	7	1	1	1	152
LA MESA	482700	785	346	1	19	7	114	7				137
LA MESA	482800	638	316	1	12	4	125	5		2		124
LA MESA	483000	760	325		7	7	82	4	2			151
LA MESA	483100	767	325		13	2	133	5				111
LA MESA	483120	727	252		11	7	78	7	1	1		110
LA MESA	483300	805	319		20	5	102	6				142
LA MESA	483600	595	203		9	7	71	4				71

SAN DIEGO COUNTY - PRIMARY ELECTION
JUNE 7, 1988

UNITED STATES SENATOR

			A/I	DEM				LIB	P&F		REP	
		REG VTRS	BLT-STR-CAST	SHORT	ABBOTT	BANUELOS	MC CARTHY	GREEN	DE ANZA	MUNOZ	GARCIA	WILSON
LA MESA	483610	859	319	3	13	1	102	5	1			136
LA MESA	483700	626	268		8	5	76	2				131
LA MESA	483900	755	296		7	2	91	3	1			121
LA MESA	484100	750	283		5	3	60	8				163
LA MESA	484300	380	102		7	3	23	2				36
LA MESA	484400	780	220		11	5	59	1				89
LA MESA	484800	758	316		7	8	106	3	2		1	138
LA MESA	484900	696	234	3	8	5	71	5				100
LA MESA	485000	561	216		7	5	78	4				94
LA MESA	485100	928	291		7	11	86	4	2		1	97
LA MESA	485300	907	395		20	9	114	6		1		173
LA MESA	485600	911	411		14	7	108	9	1			196
LA MESA	485800	573	281	2	9	3	84	3	2	1		143
LA MESA	485900	544	235	1	3	7	65	1				103
LA MESA	486000	893	422	3	27	14	87	1				218
LA MESA	486200	990	354	1	16	7	115	2				153
LA MESA	486400	896	402		15	9	124	8	1	1	1	174
LA MESA	486600	498	205	1	9	3	73	1	1			83
LA MESA	486800	471	226	1	10	5	71	5				101
LA MESA	486900	823	355		12	2	112	6				150
LA MESA	486910	494	207		9	7	62	5				81
LA MESA	487000	715	327	1	16	9	85	8				143
LA MESA	487010	825	372	2	15	8	125	10				151
LA MESA	487030	939	374		14	14	119	9	1			154
LA MESA	487200	755	267	3	11	7	102	2				104
LA MESA	487400	654	330	1	12	2	69	3				200
LA MESA	487500	968	368	2	16	5	100	12				180
HELIX	492800	723	317	1	13	5	82	1				167
HELIX	493000	858	400		7	4	82	1	1			244
HELIX	493200	488	208		3	2	44	2	1			128
HELIX	493300	406	215	1	2	4	50	1	2			113
HELIX	493400	860	392	2	6	1	60	5				260
HELIX	493600	1,009	439	3	10	2	103	7				266
HELIX	493710	885	339	2	10	5	96	5				169
HELIX	493800	503	240		7	3	36	6				151
HELIX	493910	719	347		10	6	89	3	1			205
HELIX	494000	480	245	2	5	3	61	1				141
HELIX	494100	369	167		5	1	41		1			102

SAN DIEGO COUNTY - PRIMARY ELECTION
JUNE 7, 1988

UNITED STATES SENATOR

			A/I	DEM				LIB	P&F		REP	
		REGISTERED VOTERS	BLETSCHER - CASTT	SHABBAZ - DARTT	BRUCE - LOSS	MCCARTHY - NEE	GREER - DEAN	MUND - DZ		GARCIA - DN
HELIX	494200	679	312	1	9	2	76	4				176
HELIX	494600	624	277	1	14	8	78	5				124
HELIX	494700	486	189		11	4	51	1	1			98
HELIX	494710	848	289		28	3	77	11				110
HELIX	494900	500	239	1	4	4	72	6			1	116
HELIX	495000	835	386		14	7	107	3				207
HELIX	495200	735	307	1	7	5	94	4				125
HELIX	495300	433	109		8	7	30	4		1		41
HELIX	495400	774	296	1	11	4	94	2	2			151
HELIX	495410	501	189	1	6	4	55	5				79
HELIX	495500	573	264		12	7	72	9				129
HELIX	495600	804	323	1	15	5	106	7				124
SPRING VALLEY	499100	710	310		9	10	114	9		1		110
SPRING VALLEY	499200	852	349	1	9	6	112	6				161
SPRING VALLEY	499400	457	153		4	2	62	6				51
SPRING VALLEY	499500	639	252	1	5	9	86	2	1			97
SPRING VALLEY	499600	338	137	1	4	5	43	8				49
SPRING VALLEY	499620	306	155	2	6	3	39	2				65
SPRING VALLEY	499700	691	236		22	9	70	10			1	87
SPRING VALLEY	499800	551	181	3	6	4	60	3	1			74
SPRING VALLEY	499900	934	314	3	12	8	108	11	1			121
SPRING VALLEY	500000	808	298	2	14	6	77	9	1			133
SPRING VALLEY	500010	385	169		6	3	57	2				72
SPRING VALLEY	500020	638	264		7	5	74	6	4			119
SPRING VALLEY	500030	575	258	2	13	3	91	9		1		87
SPRING VALLEY	500200	1,104	372		19	7	141	8	4			138
SPRING VALLEY	500300	535	107		6	6	48	6				25
SPRING VALLEY	500400	1,017	379	2	24	14	116	9	1			141
SPRING VALLEY	500500	645	205		10	9	61	6				65
SPRING VALLEY	500700	522	167	1	3	6	67	8	2			57
SPRING VALLEY	500800	813	269	2	12	7	116	5				83
SPRING VALLEY	500900	837	277	1	10	12	110	13				85
SPRING VALLEY	501000	526	173	3	5	7	66	9				55
SPRING VALLEY	501100	693	211		4	13	68	8			1	65
SPRING VALLEY	501110	695	211		10	11	60	7				81
SPRING VALLEY	501200	911	311	2	10	6	65	6				166
SPRING VALLEY	501300	734	231		15	9	81	4				76
SPRING VALLEY	501500	531	160		6	6	70	3				49

SAN DIEGO COUNTY - PRIMARY ELECTION
JUNE 7, 1988

UNITED STATES SENATDR

			A/I	DEM				LIB	P&F		REP	
		REG VTRS	BLTS CAST	SHORT	ABBOT	BANUELOS	MC CARTHY	GREENE	DEAN	MUNOZ	GARCIA	WILSON
SPRING VALLEY	501600	282	120	1	7	3	36	6				47
SPRING VALLEY	501610	244	80	1	1	3	33	1				22
LEMON GROVE	504500	917	313	2	14	24	102	10	1			104
LEMON GROVE	504700	766	212		10	5	69	6	1			66
LEMON GROVE	504900	652	2B6		9	9	97	7				108
LEMON GROVE	505100	755	350	2	11	6	123	10	2			133
LEMON GROVE	505200	688	294	2	3	14	115	6				10B
LEMON GROVE	505300	654	278	2	11	5	106	9				90
LEMON GROVE	505500	723	324	1	7	5	114	12				129
LEMON GROVE	505700	B17	376	3	14	9	132	5	2			153
LEMON GROVE	505800	907	406		24	11	130	13				152
LEMON GROVE	506200	376	132		6	5	59	5				38
LEMON GROVE	506210	671	307		17	12	125	6				91
LEMON GROVE	506300	851	336		17	9	124	9				118
LEMON GROVE	506500	670	276		12	5	106	3				85
LEMON GROVE	506600	785	318	2	13	10	106	14				125
LEMON GROVE	506800	597	279		7	7	109	5				103
BONITA	510200	891	421	2	18	6	112	5				207
BONITA	510300	755	300		12	3	69	7		1		173
BONITA	510500	871	381	1	9	8	95	9				212
BONITA	510600	898	352		7	4	111	6	1			171
BONITA	510610	564	213	2	2	9	82	3				78
BONITA	510620	578	222		2	2	73	3				107
BONITA	510710	714	296	3	10	5	84	4	1			152
BONITA	510720	824	393	1	B	7	104	6	1			195
BONITA	510730	417	201		5	2	53	7				101
BONITA	511000	979	413		13	6	91	5				224
NATIONAL CITY	515600	623	183		7	29	87	4				18
NATIONAL CITY	515800	976	255		8	25	103	B				67
NATIONAL CITY	515900	513	130	2	5	11	61	6				17
NATIONAL CITY	515910	612	177	1	6	9	73	7				45
NATIONAL CITY	516000	523	166		7	19	75	10	1			29
NATIONAL CITY	516100	540	202		18	13	91	7			1	43
NATIONAL CITY	516200	726	254	4	15	31	B7	5				75
NATIONAL CITY	516500	7B1	306	1	8	18	119	1				106
NATIONAL CITY	516600	716	178	1	10	7	59	4				52
NATIONAL CITY	516800	524	134		5	8	64	3				30
NATIONAL CITY	517010	977	272	2	11	21	112	14				74

SAN DIEGO COUNTY - PRIMARY ELECTION
JUNE 7, 1988

UNITED STATES SENATOR

			A/I	DEM				LIB	P&F		REP	
		REG VTRS	BLTS CAST	SHDRT	ABBOTT	BANUELOS	MC CARTHY	GREENE	DEAN	MUNOZ	GARCIA	WILSON
NATIONAL CITY	517200	707	224		12	8	102	11	1			54
NATIONAL CITY	517400	776	235	1	13	20	86	5				64
NATIONAL CITY	517500	774	309	1	14	14	119	13				97
NATIONAL CITY	517600	705	281	2	13	22	114	8				62
NATIONAL CITY	517800	887	201	3		27	91	2				47
NATIONAL CITY	518100	839	321	2	25	16	115	13			1	106
NATIONAL CITY	518400	794	259	1	10	21	100	8				76
NATIONAL CITY	518600	810	224	1	8	20	91	5	1			64
NATIONAL CITY	518800	950	294	1	9	10	100	7				102
SWEETWATER	523300	740	243	1	9	17	97	9				72
CHULA VISTA	525100	1,047	282	2	18	8	120	6	1			79
CHULA VISTA	525200	448	113		5	7	45	7				27
CHULA VISTA	52540D	580	231	1	14	8	88	4				69
CHULA VISTA	525500	554	238	1	10	13	82	3				93
CHULA VISTA	525600	503	221		9	5	69	6				103
CHULA VISTA	525700	369	195		2		36	3				127
CHULA VISTA	525800	919	344	1	12	13	136	7	1			115
CHULA VISTA	526100	444	117	3	4	8	42	5	1			31
CHULA VISTA	526200	686	265	1	16	14	89	8				102
CHULA VISTA	526400	752	273	2	6	14	85	3	1			115
CHULA VISTA	526600	561	278		11	5	79	10				136
CHULA VISTA	526700	922	468		11	8	158	12				224
CHULA VISTA	526810	877	385	1	18	12	126	8	3			155
CHULA VISTA	526900	819	281		15	17	97	9				95
CHULA VISTA	527000	985	376	2	17	7	132	16				133
CHULA VISTA	527400	778	248		10	11	91	7	1			83
CHULA VISTA	527700	745	331		9	4	113	14				137
CHULA VISTA	527800	895	345		16	1D	110	12				132
CHULA VISTA	528100	853	294		13	14	120	5				92
CHULA VISTA	528300	737	294		13	5	106	2				138
CHULA VISTA	528500	769	312		6	11	104	4				145
CHULA VISTA	528600	715	327		12	8	124	4				131
CHULA VISTA	528800	805	433	2	15	3	125	7		1		226
CHULA VISTA	528900	640	279	1	14	4	97	7				117
CHULA VISTA	528910	687	297		11	15	89	11				132
CHULA VISTA	528920	1,045	393		18	14	132	7				162
CHULA VISTA	52900D	548	267		8	5	72	8				127
CHULA VISTA	529110	650	297		6	9	94	8		1		133

UNITED STATES SENATOR

			A/I	DEM				LIB	P&F		REP	
		REG VTRS	BLTS CAST	SHORT	ABBOT	BANUELOS	MC CARTHY	GREENE	DEAN	MUNOZ	GARCIA	WILSDN
CHULA VISTA	529300	768	387		14	16	117	5				163
CHULA VISTA	52950D	755	307		15	10	113	10				119
CHULA VISTA	529600	765	27D	2	5	7	119	1D				86
CHULA VISTA	52970D	869	216	4	8	10	93	9	1			59
CHULA VISTA	529900	408	136		1	1	59	6				49
CHULA VISTA	530200	899	364	2	13	13	1D4	8				168
CHULA VISTA	53040D	586	226		9	7	76	9	1	1		93
CHULA VISTA	530500	655	235	1	11	5	75	9				99
CHULA VISTA	530600	895	342	3	12	13	117	9	1			129
CHULA VISTA	530700	918	327	3	13	10	127	6				121
CHULA VISTA	530900	810	321	1	18	10	130	3	1			111
CHULA VISTA	531000	972	276		20	15	102	10				93
CHULA VISTA	531300	644	193		8	20	83	4				56
CHULA VISTA	531400	1,039	345	3	18	21	138	11	1			1D3
CHULA VISTA	531410	993	283	1	12	26	104	11				95
CHULA VISTA	531510	1,029	3D9	1	15	24	111	12	1	2		90
CHULA VISTA	531700	713	262	2	1D	8	88	5				112
CHULA VISTA	531800	745	238		11	8	82	5				88
CHULA VISTA	531900	686	280		12	13	85	5				125
CHULA VISTA	532000	719	243		11	13	91	3				91
CHULA VISTA	53212D	788	268	1	1D	4	84	5				111
CHULA VISTA	53220D	454	135		7	8	53	3				47
CHULA VISTA	532210	614	161	1	6	6	59	4				55
CHULA VISTA	5323D0	750	238	2	12	11	89	6				82
CHULA VISTA	53231D	733	289	1	9	12	112	6				99
CHULA VISTA	53249D	750	286		10	5	67	1				148
CHULA VISTA	532500	599	266		5	3	66	6				148
CHULA VISTA	532590	736	240	1	11	7	72	7				102
CHULA VISTA	53260D	985	441		17	7	130	14		1		201
CHULA VISTA	53261D	863	274	2	12	6	83	6				112
CHULA VISTA	532630	953	415	1	17	1D	112	11				172
CHULA VISTA	532640	715	247		5	4	68	4				129
CHULA VISTA	532660	472	183	1	5	6	47	7	1			86
CHULA VISTA	532710	275	130	1	1	2	54	2				52
CHULA VISTA	532720	620	255		9	6	81	4	1			114
CHULA VISTA	537600	811	221		14	17	87	5				61
CHULA VISTA	537700	638	211	1	10	18	73	9				65
CHULA VISTA	537800	828	280	4	11	12	75	8				117

SAN DIEGO COUNTY - PRIMARY ELECTION
JUNE 7, 1988

UNITED STATES SENATOR

			A/I	DEM				LIB	P&F		REP	
		REG VTRS	BLTS CAST	SHORT	ABBOTT	BANUELOS	MC CARTHY	GREENE	DEAN	MUNOZ	GARCIA	WILSDN
CHULA VISTA	538100	634	205	1	10	10	73	8				74
CHULA VISTA	538300	493	163		7	15	61	4			1	52
CHULA VISTA	538400	870	245	1	6	18	85	4				87
CHULA VISTA	538600	785	360		13	6	135	7				132
CHULA VISTA	538700	521	141		6	10	63	4				40
CHULA VISTA	538800	702	266	1	15	6	92	5	1			96
CHULA VISTA	539000	529	189		6	10	66	8				63
CHULA VISTA	539100	555	117		3	24	38	3				30
CHULA VISTA	539300	769	205		11	20	68	9				67
WARNERS	543500	366	169		6	2	47	3	1			82
BALLENA	545500	265	126		1	1	43	3	1			54
RAMONA	546500	736	299	1	11	5	68	7		1		149
RAMONA	546600	566	221	2	15	3	57	4				109
RAMONA	546700	857	305		16	9	68	1				138
RAMONA	546710	979	452		10	6	94	6				281
RAMONA	546730	904	370	4	13	2	70	5	1			203
RAMONA	546740	911	410		12	3	86	6	3			240
RAMONA	546800	620	272		12	4	82	4				124
RAMONA	546900	904	379	1	15	7	116	4	1			185
RAMONA	546910	636	221	1	6	3	59	4				109
RAMONA	547000	815	286	2	12	10	68	4	1			136
RAMONA	547010	640	204	1	11	2	54	4	2			92
RAMONA	547100	421	170	1	5	1	33	4				102
RAMONA	547120	736	261	2	10	2	60	4				135
RAMONA	547200	739	311	2	8	13	79	6	1		1	144
RAMONA	547250	186	75	2	3	1	17	2				25
LAKESIDE	548400	766	240	1	13	6	62	4				108
LAKESIDE	548800	749	278		7	7	92	3	1			133
LAKESIOE	548900	653	253		10	4	78	5				121
LAKESIDE	549000	956	375	4	15	11	115	10	1	1	1	153
LAKESIDE	549010	758	269	2	12	7	72	5				123
LAKESIDE	549020	949	336	2	9	7	94	13				153
LAKESIDE	549200	801	285	1	11	6	96	6	1			126
LAKESIDE	549220	933	235	3	15	10	50	6				103
LAKESIDE	549300	439	185	1	5	9	67	4				73
LAKESIDE	549310	382	236		7	3	68	4		1		118
LAKESIDE	549400	1,020	343	3	13	7	102	4				158
LAKESIDE	549500	1,030	382	4	12	14	105	3				173

SAN DIEGO COUNTY - PRIMARY ELECTION
JUNE 7, 1988

UNITED STATES SENATOR

			A/I	DEM				LIB	P&F	REP	
		REGISTERED VOTERS	BLAIR - STRAT	SHABO - ROT	MCBANUELOS	CARTHY	GRE - NE	DE - AN	MUN - OZ	GAR - CIA	WIL - SON
LAKESIDE	549600	673	183	1	9	4	49			1	83
LAKESIDE	549700	613	159	3	6	2	42	3			74
LAKESIDE	549800	501	169	1	10	4	49	2		1	79
LAKESIDE	549810	701	287		8	6	68	6			147
LAKESIDE	549900	697	234	1	6	5	74	5	1		108
LAKESIDE	550000	935	320		8	7	87	3		1	168
LAKESIDE	550110	674	279		7	3	87	8			133
LAKEVIEW FLIN	551500	831	317		13	5	85	5		1	163
LAKEVIEW FLIN	551510	1,025	371	6	19	8	100	2	1		175
LAKEVIEW FLIN	5517DD	450	189	2	12	6	60	6	2		56
LAKEVIEW FLIN	551710	549	266		16	5	82	7		1	116
LAKEVIEW FLIN	5518D0	746	328		13	8	91	3			148
LAKEVIEW FLIN	551900	726	269	4	14	12	87	10	2		100
LAKEVIEW FLIN	551910	377	153	1	3	1	48	3			72
LAKEVIEW FLIN	55200D	755	262		14	4	98	7	2		100
LAKEVIEW FLIN	552010	885	374	1	9	6	114	7			184
LAKEVIEW FLIN	552030	752	260	1	18	2	65	3	2		137
LAKEVIEW FLIN	5521D0	670	343	2	10	4	120	9			133
LAKEVIEW FLIN	5522D0	340	146		3	6	44	4			68
HARBISON	5531D0	544	160		11	6	44				57
ALPINE	5543D0	977	403		19	7	106	3	1		187
ALPINE	554390	466	172	1	6	4	51	1	1		81
ALPINE	554500	631	246	2	8	4	68	1		1	106
ALPINE	554510	397	176		6	2	23	2	1	1	112
ALPINE	554600	605	217		8	2	55	4			107
ALPINE	554610	540	193	1	5	5	55	1			87
ALPINE	554700	944	346	2	13	4	82	3	1		170
DEHESA	555800	567	230		8	6	52	6			117
CREST	557400	732	289	2	18	13	71	3	1		133
CREST	55750D	838	329	5	18	11	96	9	2	1	125
MERIDIAN	558600	983	279	3	20	3	75	4			110
MERIDIAN	558650	838	289	1	6	12	90	13			125
MERIDIAN	558690	782	279		11	4	81	9			121
MERIDIAN	558700	401	148	2	5	2	33	1			77
MERIDIAN	558710	547	204		9		58	5			102
MERIDIAN	558740	810	329		13	11	105	8			139
MERIDIAN	558760	821	310	1	16	5	101	3			140
MERIDIAN	558810	928	307		15	6	99	7	1		131

UNITED STATES SENATOR

			A/I	DEM				LIB	P&F		REP	
		REGISTERED VOTERS	BLETSCHER - STATE	BRADLEY - ROBERT	MCCARTHY	BANUELOS	CARTHY	GREENE - NEAL	DEMAUNO - ANTHONY		GARRIS - CIA	WILSON
MERIDIAN	559000	438	203		13	2	51	5				101
MERIDIAN	559100	748	285	1	13	13	71	1	1			128
MERIDIAN	559200	652	283	1	9	5	56	5				158
MERIDIAN	559300	514	226	1	6	3	64					117
MERIDIAN	559400	428	136		9		25	4				77
MERIDIAN	559500	520	213		7	8	51	3				116
MERIDIAN	559600	679	276	4	8		67	3		1		166
MERIDIAN	559800	262	127		4	3	35	1			1	69
MERIDIAN	559900	917	420	4	17	4	107	5				222
MERIDIAN	560000	600	266	1	8	3	68	4				139
MERIDIAN	560100	805	308	3	7	1	50	3				194
JAMACHA	561500	402	130		3	2	47					60
JAMACHA	561520	344	135		7	1	34	3				64
JAMACHA	561530	434	170		8	4	50	4				81
JAMACHA	561540	839	363		6	6	106	5	4			168
JAMACHA	561550	828	254	1	10	5	64	9	1			128
JAMACHA	561560	667	247	1	10	1	54	3				125
JAMACHA	561600	965	322	3	13	10	92	9	1			142
JAMACHA	561800	874	388	4	14	7	126	9	2			169
JAMACHA	561820	652	262		9	3	72	3	1			122
JAMUL	562900	737	287		15	10	77	5	1			131
JAMUL	563000	755	307	3	17	3	85	5			2	132
JAMUL	563300	536	244		4	5	65	6	1			116
JAMUL	563390	391	169	1	11	2	46	2				77
JAMUL	563400	254	111		6	1	30					55
DULZURA	564400	350	160		5	7	39	4	1	1		75
BORREGO	565400	507	229	1	8	4	76	6	1			101
BORREGO	565410	601	278		5	8	50	3				169
JULIAN	567500	636	332		9	6	79	3	2			181
JULIAN	567600	176	78	1	4	2	24	2				21
JULIAN	567710	722	326	1	9	10	81	7	1			157
DESCANSO	569200	851	389	2	15	6	94	5	2	1		183
JAPATUL	570200	194	80	1	2		13		3			39
PINE VALLEY	571800	700	330	1	9	8	69	9	1			189
CAMPO	573000	894	381	3	20	10	123	8	2			144
POTRERO	574100	373	177	4	3	4	45	9				85
BOULEVARD	575100	412	209	6	13	6	49	2				103
JACUMBA	576100	256	130	2	9	2	49	4		1		41

SAN DIEGO COUNTY - PRIMARY ELECTION
JUNE 7, 1988

UNITED STATES SENATOR

	A/I DEM						LIB	P&F	REP	
	REGISTERED VOTERS	BLASTOTS	CAHOTS	SHABOTS	BAUELOS	MCCARTHY	GREENE	DEMUNOZ	GARCIA	WILSON
DECL AV 888001	239	100	2	7	2	26	2			43
DECL AV 888002	544	228	2	3	3	51	4	3		106
DECL AV 888003	18	8				3	1			1
DECL AV 888004										
DECL AV 888005	71	30		1		8	3			15
DECL AV 888006	31	8		2		2				1
DECL AV 888007	32	11		1		3				6
DECL AV 888008	31	5				1				4
DECL AV 888010	24	14		1		5	2			4
DECL AV 888011	82	24			1	8				11
DECL AV 888012	459	199		12	6	59				90
DECL AV 888013	240	98		3		14				62
DECL AV 888014	112	66		2		11				37
DECL AV 888015	44	15				1				8
DECL AV 888017	1									
DECL AV 888018	539	275		11	6	49		1		152
DECL AV 888019										
DECL AV 888020	104	40				8				21
DECL AV 888021	39	27		1	1	7				13
DECL AV 888022	523	217		5		44	1			113
DECL AV 888023	40	9				1				5
DECL AV 888024	2	2								1
DECL AV 888025	30	16				5	1			5
DECL AV 888026	9	1								1
DECL AV 888027	143	76		3		15	1			43
DECL AV 888028										
DECL AV 888029	32	17		1	2	1	1			11
DECL AV 888031	37	15		2		7				5
DECL AV 888032	150	60		2	2	25	1			24
DECL AV 888034										
DECL AV 888035	406	204		2		43				99
DECL AV 888036	30	7		1		4				
DECL AV 888037	98	29				5				17
DECL AV 888038										
DECL AV 888044	572	55		2	1	7	1			31
DECL AV 888046	65	12				2				5
DECL AV 888047	42	19				3				14
DECL AV 888048	5	3				3				

UNITED STATES SENATDR

	A/I	DEM				LIB	P&F	REP
	REGISTERED VOTERS - TOTAL	CASTRO - BLT		BANUELOS - BLT	MCCARTHY - BLT	GREENE - BLT	DENAN - BLT	MUNOZ - BLT	GARCIA - BLT	WILSON - BLT
DECL AV 888060	167	52		3	18	4	1		10	
DECL AV 888062										
DECL AV 888064	2	1			1					
DECL AV 888065										
DECL AV 888066										
DECL AV 888067										
DECL AV 888068										
DECL AV 888069										
DECL AV 888070	83	19			1	4				9
DECL AV 888072	441	145		4	2	32	1			65
OECL AV 888073	5	2								
DECL AV 888074										
DECL AV 888075										
DECL AV 888076										
DECL AV 888078	103	27		1	2	7				10
DECL AV 888081	10	2								1
DECL AV 888084										
DECL AV 888085	157	52	1		2	24				10
DECL AV 888088										
DECL AV 888091	130	68		3	3	9				43
OECL AV 888093										
DECL AV 888094	43	8				2				5
DECL AV 888095	153	29	1	2	1	7		1		7
DECL AV 888102										
DECL AV 888103	1									
OECL AV 888104										
DECL AV 888106	160	70		5	2	25	2			18
DECL AV 888107	151	48		3	1	23	3			9
OECL AV 888108										
DECL AV 888111	163	23		1		4	1			9
DECL AV 888113	44	27				7	1			13
DECL AV 888114	6	4				3				
DECL AV 888115	2									
DECL AV 888118	25	7		1	1	3				2
DECL AV 888119	2	2				2				
DECL AV 888120										
DECL AV 888121										
DECL AV 888123	113	41		1	2	11	1			17

SAN DIEGO COUNTY - PRIMARY ELECTION
JUNE 7, 1988

UNITED STATES SENATOR

	A/I	DEM				LIB	P&F	REP	
	BLETSCHER - VTRS	CASTOR - HORT - BOT		BANUELOS - MCCARTHY		GRENE - DEAN - MUNOZ		GARCIA - WILSON	
DECL AV 888124	8	5			1				3
DECL AV 888125	49	14		1	6		1		6
DECL AV 888126	33	15	1		4				7
DECL AV 888127									
DECL AV 888128	2	2							2
DECL AV 888129	1								
DECL AV 88813D	12	2			1				
DECL AV 888131	182	82	1 5	2	20	2			40
DECL AV 888132	201	104	1	4	16	2			52
DECL AV 888133									
DECL AV 888134	396	120	3 2	4	28	1			60
DECL AV 888135									
DECL AV 888136									
OECL AV 888137	7	3							2
DECL AV 888138	506	150	6	3	35	1		1	76
DECL AV 888139	82	17			3				8
DECL AV 888140	47	30	2	1	10				12
DECL AV 888141	172	105	1		5				87
DECL AV 888142									
DECL AV 888143	70	34			9				20
DECL AV 888144	278	160	2	2	31	4	1		92
DECL AV 888145	1,295	549	1 24	5	136	5	2		253
DECL AV 888146									
DECL AV 888147	84	51	2	1	6				32
DECL AV 888148									
DECL AV 888150	724	351	3 8	7	82	4	1		183
DECL AV 888151	687	288	11		59	6			145
DECL AV 888152	114	37		4	11				18
DECL AV 888153	1								
DECL AV 888154	161	72	1 4	1	16				34
DECL AV 888155	255	148	4	4	27	1			78
DECL AV 888156	72	38			12				16
DECL AV 888157	2								
DECL AV 888158									
DECL AV 888160	3								
DECL AV 888161	36	17	1		2		1		9
DECL AV 888162	42	16			1				13
DECL AV 888163	37	20			2				9

SAN DIEGO COUNTY - PRIMARY ELECTION
JUNE 7, 1988

UNITED STATES SENATOR

	REGISTERS	BLTS CAST	A/I SHORT	DEM ABBOTT	BANUELOS	MCCARTHY	LIB GREENE	P&F DEAN	MUNDZ	REP GARCIA	WILSON
DECL AV 888164	2	2									2
DECL AV 888165											
DECL AV 888166	7	4				2					
DECL AV 888167	1	1									1
DECL AV 888168	4	2									
DECL AV 888169											
DECL AV 88817D											
DECL AV 888171	11	7		1	1						4
DECL AV 888172											
DECL AV 888173											
DECL AV 888174											
DECL AV 888175	26	11				2					6
DECL AV 888176											
DECL AV 888178											
DECL AV 888179											
DECL AV 88818D	13	7									6
DECL AV 888181	23	14				2					11
DECL AV 888182											
DECL AV 888183	123	64		1	2	3	2				36
DECL AV 888184	1										
DECL AV 888185											
DECL AV 888186		1									
DECL AV 888187	15	9									8
DECL AV 888188	16	5									4
DECL AV 888189											
DECL AV 88819D	1										
DECL AV 888191	2										
DECL AV 888192	312	61		2	2	5	3				34
DECL AV 888193	5	4									1
DECL AV 888194											
DECL AV 888196	68	27		2		3					13
DECL AV 888197	3	1									1
DECL AV 888198											
DECL AV 888199	238	86		2		11					57
DECL AV 8882D0	12	6				2					2
DECL AV 888201											
DECL AV 8882D2	45	23				1	1				13
DECL AV 888203	3	3									2

UNITED STATES SENATOR

	A/I	DEM				LIB	P&F	REP
	REGISTERED VOTERS	BLEASE - CASTOT	-	ABBOTT - HORT	BANUELOS	MCCARTHY	GRENE - ENZ	DEAN - MUNOZ	GARCIA - WILSON
DECL AV 888204	163	69		2	3	17		1		31
DECL AV 888205	159	89		2	2	12	1			47
DECL AV 888206	95	61			1	9				38
RQSTD AV 999001		37		1		10				19
RQSTD AV 999002		1,117	1	42	18	274	19	3		557
RQSTD AV 999003		636	2	12	5	162	5	3		327
RQSTD AV 999004		1,394	3	42	34	392	22	3	1	663
RQSTD AV 999005										
RQSTD AV 999006										
RQSTD AV 999007										
RQSTD AV 999008		20			1	5				11
RQSTD AV 999009		435	1	14	5	152	9	1		177
RQSTD AV 999010		382	3	10	10	97	7	2		191
RQSTD AV 999011										
RQSTD AV 999012		254	1	7	6	73	5	1	1	102
RQSTD AV 999013		32		1		1				22
RQSTD AV 999014		203		4	4	48				101
RQSTD AV 999015		9								3
RQSTD AV 999016		240		4	3	31				147
RQSTD AV 999017										
RQSTD AV 999018		255	2	5	7	44	4			150
RQSTD AV 999019										
RQSTD AV 999020		81		3	2	11		1		55
RQSTD AV 999021		891	5	18	11	132	10	1	1	540
RQSTD AV 999022		195				20	1	3		143
RQSTD AV 999023		2,096	6	60	25	504	34	7		1,087
RQSTD AV 999024										
RQSTD AV 999025		55		2	2	12				23
RQSTD AV 999026		30	1	1	1	6	1			17
RQSTD AV 999027		16				6				6
RQSTD AV 999028		50				3				38
RQSTD AV 999029		21				4				14
RQSTD AV 999030		33		4		4			1	16
RQSTD AV 999031										
RQSTD AV 999032		21			1	7				6
RQSTD AV 999033		14	1			7				2
RQSTD AV 999034										
RQSTD AV 999035		1,068	1	20	5	226	8	1		550

UNITED STATES SENATOR

	REGISTERED VOTERS - CAST	A/I DEM BLEASE - STIRLING	BECKMAN - CARTHY	LIB GREENE - ZUNO	P&F DEAN - MUNOZ	REP GARCIA - WILSON
RQSTD AV 999D36	257	4	4	77	8	1	105
RQSTD AV 999D37	642	3	10	12	176	4	279
RQSTD AV 999038							
RQSTD AV 999039	322	1	3	1	53	2	204
RQSTD AV 999040	239		2		44	6	145
RQSTD AV 999041	431		5	6	120	10	209
RQSTD AV 999042	272	2	5	4	81	4	124
RQSTD AV 999043	202	1	2	6	71	2	79
RQSTD AV 999044							
RQSTD AV 999045	170		2	6	61	2	1	1	66
RQSTD AV 999046	28		1		11				13
RQSTD AV 999047									
RQSTD AV 999048	256		3	1	56	2	1		139
RQSTD AV 999049	241		7	5	71	6			104
RQSTD AV 999050	163	1	3	4	41	6		1	78
RQSTD AV 999051	26		2	1	6	1			15
RQSTD AV 999052	83		1		19	1			35
RQSTD AV 999053	97		3	1	37				36
RQSTD AV 999054	98			2	28				46
RQSTD AV 999055	468		13	3	180	7			166
RQSTD AV 999056	15			1	6				3
RQSTD AV 999057	634		19	18	255	16			196
RQSTD AV 999058	104		2	1	43	1			40
RQSTD AV 999059	186		2	2	56	4			95
RQSTD AV 99906D	2								2
RQSTD AV 999061	77			2	31	1			26
RQSTD AV 999062	474		17	10	197	8			121
RQSTD AV 999063	93		2	1	43			1	28
RQSTD AV 999064									
RQSTD AV 999D65									
RQSTD AV 999066									
RQSTD AV 999067									
RQSTD AV 999068									
RQSTD AV 999069									
RQSTD AV 999070	908	1	14	10	205	4	3		473
RQSTD AV 999071	290	3	14	10	94	3	1		102
RQSTD AV 999D72	6				4				2
RQSTD AV 999D73									

SAN DIEGO COUNTY - PRIMARY ELECTION
JUNE 7, 1988

UNITED STATES SENATOR

	A/I	OEM				LIB	P&F		REP	
	REGVTRS	BLTS CAST	SHORT	ABBOTT	BANUELOS	MC CARTHY	GREENE	DEAN	MUNOZ	GARCIA	WILSON
RQSTD AV 999074	60				17	1				22
RQSTD AV 999075										
RQSTO AV 999076	6			1	4					
RQSTD AV 999077	1,794	1	17	10	458	22	5	1		903
RQSTD AV 999078	815	2	16	5	245	17	1			372
RQSTD AV 999079	60			1	17	1				19
RQSTD AV 999080	1,199	3	41	28	360	20	3			461
RQSTD AV 999081	227	1	2	1	70	3				101
RQSTD AV 999082	224		4	3	49	4	2			124
RQSTD AV 999083	228		8	4	58					109
RQSTD AV 999084	324	1	4	10	107	6				127
RQSTD AV 999085	821	3	18	9	276	15	2			321
RQSTD AV 999086	300		9	6	96	7	3	1		115
RQSTD AV 999087	30		1		11					13
RQSTD AV 999088	158	1	4	4	50	3				63
RQSTD AV 999089	88		4	3	33	2				32
RQSTD AV 999090	468	4	10	8	130	9	1			192
RQSTD AV 999091	64		2		24					23
RQSTO AV 999092	53				10					29
RQSTD AV 999093	292		5	15	90	4				114
RQSTD AV 999094	49		2	2	19	1				13
RQSTD AV 999095	168		6	3	52	3	1			54
RQSTD AV 999096	152		2		55	2	4			61
RQSTD AV 999097	250	1	8	2	67	6	1			103
RQSTD AV 999098	185		7	9	64	4				64
RQSTD AV 999099	72		3	2	24					18
RQSTD AV 999100	330		5	7	117	2	1			112
RQSTD AV 999101	22			2	13	2				3
RQSTD AV 999102										
RQSTD AV 999103	7				1					4
RQSTO AV 999104										
RQSTD AV 999105	31				14					11
RQSTD AV 999106										
RQSTD AV 999107										
RQSTD AV 999108										
RQSTD AV 999109	25				4					19
RQSTD AV 999110	353		3	3	128	9				133
RQSTD AV 999111	1									

UNITED STATES SENATOR

	A/I	DEM				LIB	P&F		REP	
	BLANKS			MC CARTHY						
	REGISTERED VOTERS	CAST	SHABBOT	DRAT	BANUELOS	GREENE	DEAN	MUNOZ	GARCIA	WILSON
RQSTD AV 999112	12				7					2
RQSTD AV 999113	9				1					4
RQSTD AV 999114										
RQSTD AV 999115	83	1	3	5	34	2				20
RQSTD AV 999116	846	3	2D	3D	407	30	1			143
RQSTD AV 999117	248		8	3	69	6				112
RQSTD AV 999118	82		2	1	19	1				47
RQSTD AV 999119										
RQSTD AV 999120										
RQSTD AV 999121										
RQSTD AV 999122	22D		3	3	47	4				125
RQSTD AV 999123										
RQSTD AV 999124										
RQSTD AV 999125										
RQSTD AV 999126	15			1	6					5
RQSTD AV 999127	434	2	12	12	171	1D	1			133
RQSTD AV 999128	467	1	17	17	135	12	2			177
RQSTD AV 999129										
RQSTD AV 999130	189		4	5	38	2			1	87
RQSTD AV 999131	142		5		26	3	1			8D
RQSTD AV 999132										
RQSTD AV 999133										
RQSTD AV 999134	1,004		23	12	279	19	1			505
RQSTD AV 999135										
RQSTD AV 999136										
RQSTD AV 999137	172	1	7	2	45	3				8D
RQSTD AV 999138	1									
RQSTD AV 999139	753	3	30	11	187	14	2			358
RQSTD AV 999140										
RQSTD AV 999141	445	1	8	3	80	2				283
RQSTD AV 999142										
RQSTD AV 999143										
RQSTD AV 999144	114		2	4	30					55
RQSTD AV 999145	577		10	4	92	6				367
RQSTD AV 999146	17				2					8
RQSTD AV 999147	604		16	9	152	4			1	306
RQSTD AV 999148	1,124	2	22	15	242	21	1	1		626
RQSTD AV 999149	69		1	1	8		2			41

SAN DIEGO COUNTY - PRIMARY ELECTION
JUNE 7, 1988

UNITED STATES SENATOR

	A/I	DEM				LIB	P&F		REP
	REGISTERED VOTERS - CAST	BLEASE - WRITE-IN	BOB HOUSTON	MICHAEL BANUELOS	CARTER ABBOTT	GREEN - WRITE-IN	DEE MUNOZ		GARY CISNEROS	WILLIAM LASS - WRITE-IN
RQSTD AV 99915D	161		4	5	38	2				89
RQSTD AV 999151	168		4	2	24	2			1	107
RQSTD AV 999152										
RQSTD AV 999153	20		1							14
RQSTD AV 999154	162	1	7	2	6	1				110
RQSTD AV 999155	3				1					2
RQSTD AV 999156										
RQSTD AV 999157										
RQSTD AV 999158										
RQSTD AV 999159	12				2					7
RQSTD AV 999160										
RQSTD AV 999161	214	1	4		33	1	3			124
RQSTD AV 999162										
RQSTD AV 999163	512		10	10	128	7	4			255
RQSTD AV 999164										
RQSTD AV 999165										
RQSTD AV 999166										
RQSTD AV 999167										
RQSTD AV 999168										
RQSTD AV 999169	253		7	3	56		1			127
RQSTD AV 99917D	397		3	2	61	10				235
RQSTD AV 999171										
RQSTD AV 999172										
RQSTD AV 999173										
RQSTD AV 999174	69		3	1	17	1				30
RQSTD AV 999175	1,448	2	31	24	390	32	2			663
RQSTD AV 999176										
RQSTD AV 999177	95		1	2	23	3				47
RQSTD AV 999178										
RQSTD AV 999179										
RQSTD AV 99918D										
RQSTD AV 999181										
RQSTD AV 999182	386		11	1	83	5	2			193
RQSTD AV 999183	1,024		24	10	218	11		1		550
RQSTD AV 999184										
RQSTD AV 999185										
RQSTD AV 999186	323	1	12	2	85	7	1			149
RQSTD AV 999187	36		1		9	2				19

SAN DIEGO COUNTY - PRIMARY ELECTION
JUNE 7, 1988

UNITED STATES SENATOR

	A/I	DEM				LIB	P&F		REP	
	BLETSCHER - VARGAS	SHABOT - STRAUT	ABOTT	MCBANUELOS	CARTHY	GREENE - ANOZ	DEMUNN - A		GAR - CIA	WILSON
RQSTD AV 99918B										
RQSTD AV 999189										
RQSTD AV 999190	1,782	1	71	48	595	31				672
RQSTD AV 999191										
RQSTD AV 999192	627		20	3	96	7				367
RQSTD AV 999193	205		3	1	58	3	2			92
RQSTD AV 999194										
RQSTD AV 999195	1,366	5	48	21	374	19	3			633
RQSTD AV 999196	24			1	4					14
RQSTD AV 999197										
RQSTD AV 999198	395	1	5	7	86	5	1	1		202
RQSTD AV 999199	163		6	1	45	1				73
RQSTD AV 999200	498	1	13	11	129	8	1			215
RQSTD AV 999201										
RQSTD AV 999202										
RQSTD AV 999203										
RQSTD AV 999204	2,557	5	76	27	521	35	2	1		1,210
RQSTD AV 999205	1									1
RQSTD AV 9992D6	10			1	1	1				5

TOTAL	1101285	480,710	1,447	16,279	11,094	141,386	9,006	994	220	108	205,499
POLLS	1087623	429,443	1,344	14,982	10,291	128,071	8,243	894	205	103	181,347
DECLARED AV	13,662	5,5D4	15	172	91	1,195	64	11	2	1	2,750
REQUESTED AV		45,763	88	1,125	712	12,12D	699	89	13	4	21,402
41ST CONGRESSIONAL	365,486	164,482	436	4,908	2,965	49,965	2,543	388	87	34	68,550
43RD CONGRESSIONAL	239,896	113,044	334	3,631	2,012	25,835	1,530	233	45	21	57,390
44TH CONGRESSIONAL	233,511	89,594	266	3,580	3,908	35,694	2,959	153	44	23	25,100
45TH CONGRESSIONAL	262,392	113,590	411	4,160	2,209	29,892	1,974	220	44	30	54,459
37TH STATE SENATE	34,512	19,109	60	516	321	3,640	231	37	7	4	10,865
38TH STATE SENATE	428,921	195,035	518	5,885	3,303	50,264	2,738	426	94	37	91,619
39TH STATE SENATE	365,061	161,691	524	5,779	3,217	46,988	2,677	350	72	32	71,792
40TH STATE SENATE	272,791	104,875	345	4,099	4,253	40,494	3,360	181	47	35	31,223
74TH STATE ASSEMBLY	163,462	76,256	220	2,490	1,366	17,523	1,006	150	29	13	39,366
75TH STATE ASSEMBLY	208,697	95,391	215	2,388	1,307	25,545	1,320	233	56	23	44,192
76TH STATE ASSEMBLY	159,161	73,686	269	2,457	1,285	17,376	1,220	150	23	12	36,848
77TH STATE ASSEMBLY	174,238	76,765	219	2,798	1,385	21,921	1,282	123	30	11	35,178

SAN DIEGO COUNTY - PRIMARY ELECTION
JUNE 7, 1988

UNITED STATES SENATOR

	A/I	DEM					LIB	P&F		REP	
	BLETSCHER	MCCARTHY					GREENE	DEAN	MUNOZ	GARCIA	WILSON
78TH STATE ASSEMBLY	178,676	74,979	247	2,891	2,231	26,135	1,345	196	42	23	25,741
79TH STATE ASSEMBLY	126,709	50,118	150	1,857	1,844	21,109	1,943	102	30	14	12,375
80TH STATE ASSEMBLY	90,342	33,515	127	1,398	1,676	11,777	890	40	10	12	11,799
SAN DIEGO JUDICIAL	518,737	225,719	618	7,194	5,194	73,679	4,632	530	121	48	85,888
SOUTH BAY JUDICIAL	120,707	47,175	157	1,772	1,906	15,131	1,128	53	13	15	18,754
1ST SUPERVISORIAL	161,669	64,368	211	2,321	2,303	20,637	1,451	100	17	19	25,514
2ND SUPERVISORIAL	226,124	96,156	356	3,797	2,006	26,861	1,774	194	39	21	44,205
3RD SUPERVISORIAL	267,106	122,562	290	3,324	1,870	34,584	1,773	249	67	23	54,595
4TH SUPERVISORIAL	214,242	88,281	259	3,293	2,952	34,542	2,524	225	58	26	25,315
5TH SUPERVISORIAL	232,144	109,343	331	3,544	1,963	24,762	1,484	226	39	19	55,870
CITY OF CARLSBAD	31,561	14,586	41	460	246	3,495	161	34	3	1	7,258
CITY OF CHULA VISTA	54,677	22,331	61	887	815	7,557	553	18	6	1	8,803
CITY OF CORONADO	10,182	5,691	13	122	50	1,034	63	7	3		3,309
CITY OF DEL MAR	4,358	1,772	4	45	19	584	21	5		2	708
CITY OF EL CAJON	37,249	14,958	51	672	306	4,142	291	28	9	1	6,860
CITY OF ENCINITAS	28,792	12,084	24	419	224	3,436	160	38	11	6	5,057
CITY OF ESCONDIDO	41,954	20,994	83	666	379	4,331	331	33	7	2	10,597
CITY OF IMPERIAL BCH	8,885	2,955	24	122	98	941	69	6	1	5	1,097
CITY OF LA MESA	30,667	14,050	36	529	293	4,233	223	20	8	4	6,282
CITY OF LEMON GROVE	11,071	5,016	15	194	144	1,802	131	7			1,809
CITY OF NATIONAL CIT	14,866	5,080	25	217	363	2,031	152	4		2	1,378
CITY OF OCEANSIDE	46,304	20,236	70	766	432	5,438	352	49	7	5	9,424
CITY OF POWAY	21,138	8,984	37	328	148	2,039	151	34	3	3	4,428
CITY OF SAN DIEGO	521,328	224,020	605	7,188	5,551	74,149	4,703	511	120	52	83,708
S.D. 1ST COUNCIL	89,443	42,604	70	917	415	10,811	533	84	15	4	20,623
S.D. 2ND COUNCIL	47,991	22,103	67	714	426	6,865	328	63	8	5	9,009
S.D. 3RD COUNCIL	66,624	27,138	70	1,087	917	10,622	747	85	23	6	7,744
S.D. 4TH COUNCIL	53,173	19,858	49	789	891	9,593	1,112	26	7	8	2,879
S.D. 5TH COUNCIL	68,156	28,742	114	907	730	8,997	466	63	22	5	11,489
S.D. 6TH COUNCIL	71,815	31,431	79	1,065	720	9,834	506	75	19	6	12,332
S.D. 7TH COUNCIL	68,576	31,347	84	928	491	9,656	533	56	10	3	13,510
S.D. 8TH COUNCIL	55,550	20,797	72	781	961	7,771	478	59	16	15	6,122
CITY OF SAN MARCOS	12,473	5,939	16	207	109	1,472	70	7	2	1	2,965
CITY OF SANTEE	24,397	9,580	25	443	230	2,574	167	13	3	2	4,387
CITY OF SOLANA BEACH	8,282	4,437	7	99	68	1,029	55	7	5	4	2,175
CITY OF VISTA	23,725	9,762	31	371	201	2,317	150	17	6	1	4,948
1ST COUNTY BD OF ED	217,346	96,717	245	3,103	2,262	31,282	1,548	270	70	25	36,945
2ND COUNTY BD OF ED	175,561	67,791	216	2,594	2,795	24,935	2,258	78	21	23	22,051

SAN DIEGO COUNTY - PRIMARY ELECTIDN
JUNE 7, 1988

UNITED STATES SENATDR

	A/I	DEM				LIB	P&F		REP	
	BLT-S-S-CA-HO-RT-T	-----T	-----T	MCARTHY		GRE-EN	DE-A-N	MUNDZ	GA-RC-IA	WILSON
4TH COUNTY BD OF ED	24D,842	111,009	345	3,606	1,891	26,643	1,68B	2D2	37	16	55,6D2
S.D CITY UNIF SCHOOL	448,567	193,539	542	6,364	4,828	66,179	4,182	459	118	45	69,735
S.D. CITY SCHDDL - A	105,266	47,74D	1D7	1,383	850	14,388	73B	1D6	31	11	19,77D
S.D. CITY SCHOOL - B	93,988	43,DD5	141	1,224	71B	12,744	669	85	22	3	18,874
S.D. CITY SCHOOL - C	86,579	38,369	112	1,320	929	12,326	591	110	22	7	14,915
S.D. CITY SCHOOL - D	89,661	36,202	105	1,356	1,136	13,615	80D	11B	28	15	11,036
S.D. CITY SCHODL - E	73,073	28,223	77	1,081	1,195	13,106	1,384	4D	15	9	5,14D
CARLSBAD UNIF SCHOOL	23,251	11,179	34	358	21D	2,71D	126	22	3	1	5,498
BDNSALL C.S.D REORG	3,818	2,188	8	60	33	434	16	5	1	1	1,242
FALLBROOK REDRG	13,159	8,889	28	217	129	1,497	95	15	4	2	5,1D3
LEHNER AVE ANNEX	215	174	2	3	4	22	1				94
SANTEE REHAB DISTRIC	23,820	9,399	25	436	227	2,531	163	13	3	1	4,296

SAN DIEGO COUNTY - PRIMARY ELECTION
JUNE 7, 19B8

U.S. REPRESENTATIVE - 41ST DISTRICT

	REG VTRS	BLTS CAST	DEM KRIPKE	LIB RIDER	P&F WEBER	REP LOWERY	SINGER
RANCHO BERNAR 105390	1,006	507	70			269	39
RANCHO BERNAR 105410	983	415	100			192	31
RANCHO BERNAR 105420	767	394	106			171	20
RANCHO BERNAR 105430	629	266	51			137	11
RANCHO BERNAR 105450	351	246	31			159	11
RANCHO BERNAR 105600	544	343	40			205	24
RANCHO BERNAR 106200	414	250	40			142	13
RANCHO BERNAR 106400	706	274	62	3		122	22
RANCHO BERNAR 106420	668	305	51			139	18
RANCHO BERNAR 106430	1,021	391	94	1		16B	27
RANCHO BERNAR 106440	695	265	49			117	15
RANCHO BERNAR 106480	600	213	46			89	16
RANCHO BERNAR 106500	604	266	78			95	16
RANCHO BERNAR 106520	588	238	44			109	16
RHO PENASQUIT 110000	612	228	61	1		99	14
RHO PENASQUIT 110010	795	309	81	1		122	21
RHO PENASQUIT 110020	1,075	375	103	2		145	17
RHO PENASQUIT 110050	836	245	70			93	10
RHO PENASQUIT 110100	861	393	107	3		150	2B
RHO PENASQUIT 110120	843	325	91			110	20
RHO PENASQUIT 110200	72B	329	91			161	14
RHO PENASQUIT 110310	780	201	51			74	16
RHO PENASQUIT 110360	429	158	38	1		66	5
RHO PENASQUIT 110370	760	257	72			112	10
RHO PENASQUIT 110380	894	301	71			121	19
RHO PENASQUIT 110420	482	207	42			105	3
RHO PENASQUIT 110430	868	333	85			166	11
RHO PENASQUIT 110450	805	286	68			134	12
RHO PENASQUIT 110510	584	251	63			104	10
RHO PENASQUIT 110520	667	2BB	74	1		111	10
RHO PENASQUIT 110550	985	399	90			173	20
RHO PENASQUIT 110570	494	228	56	1		11D	12
RHO PENASQUIT 110690	1,124	497	117			218	35
RHO PENASQUIT 110700	959	391	106	1		172	31
RHO PENASQUIT 110720	937	390	89	2		160	20
RHO PENASQUIT 110730	619	190	41			B3	7
RHO PENASQUIT 110770	88B	350	88			158	22
DEL MAR HEIGH 115070	493	190	32			96	10

U.S. REPRESENTATIVE - 41ST DISTRICT

		DEM	LIB	P&F	REP		
		REGISTERED VOTERS	BLANK	CHIAPPE - KASTE	KRIEGER - DEER	WOLOSEN - BERER	SINGER - WERY
DEL MAR HEIGH	115090	564	219	50			95	12
DEL MAR HEIGH	115100	716	267	61			119	10
DEL MAR HEIGH	115130	655	320	78	1		136	18
DEL MAR HEIGH	115150	799	267	73			104	13
DEL MAR HEIGH	115170	1,010	299	85			103	15
DEL MAR HEIGH	115180	986	374	85	3		158	22
DEL MAR HEIGH	115200	823	362	116	2		124	11
DEL MAR HEIGH	115220	705	318	92			118	18
DEL MAR HEIGH	115230	622	309	87	2		116	13
DEL MAR HEIGH	115250	603	249	73			102	10
DEL MAR HEIGH	115300	695	268	58	1		100	16
DEL MAR HEIGH	115310	561	249	80	1		86	8
UNIVERSITY-N.	120000	755	404	210		4	42	10
UNIVERSITY-N.	120020	988	365	132	1		102	19
UNIVERSITY-N.	120030	644	227	83	1		71	13
UNIVERSITY-N.	120040	1,368	411	176	2	2	67	16
UNIVERSITY-N.	120080	697	169	53		1	50	10
UNIVERSITY-N.	120090	921	365	133			102	18
UNIVERSITY-N.	120110	726	293	79			127	6
UNIVERSITY-N.	120120	611	205	54	1		83	10
UNIVERSITY-N.	120140	992	312	94			103	19
UNIVERSITY-N.	120150	951	345	115	1		109	18
UNIVERSITY-N.	120160	496	196	57			90	12
UNIVERSITY-N.	120190	770	257	70			94	16
UNIVERSITY-N.	120200	1,000	368	127	3		100	18
UNIVERSITY-N.	120220	990	306	97	1		91	16
UNIVERSITY-N.	120240	791	368	121		1	150	21
LA JOLLA	125000	437	214	93	1	1	43	4
LA JOLLA	125050	625	229	59			107	10
LA JOLLA	125150	404	171	40			88	9
LA JOLLA	125260	539	198	47			106	9
LA JOLLA	125300	497	228	45	1		102	11
LA JOLLA	125400	408	143	35	1		58	12
LA JOLLA	125450	587	289	54	1		156	10
LA JOLLA	125550	793	296	103	1	2	75	11
LA JOLLA	125600	849	303	76	1		128	10
LA JOLLA	125750	595	260	81			90	13
LA JOLLA	125800	305	131	35			52	6

SAN DIEGO COUNTY - PRIMARY ELECTION
JUNE 7, 1988

U.S. REPRESENTATIVE - 41ST DISTRICT

		REG VTRS	BLTS CAST	DEM KRIPKE	LIB RIDER	P&F WEBER	REP LOWERY	SINGER
LA JOLLA	125850	854	419	88	2		221	20
LA JOLLA	126050	787	337	61	1		172	15
LA JOLLA	126250	780	367	104	2		143	28
LA JOLLA	126350	818	395	74	2		210	25
LA JOLLA	126550	218	116	29			63	5
LA JOLLA	126560	601	269	38			163	12
LA JOLLA	126650	756	306	57			161	29
LA JOLLA	126750	600	283	47			172	9
LA JOLLA	127000	387	164	18			98	13
LA JOLLA	127010	585	249	47			131	12
LA JOLLA	127050	791	372	90			195	18
LA JOLLA	127200	501	255	47			146	15
LA JOLLA	127210	679	334	56	1		195	16
LA JOLLA	127250	592	269	47	1		154	10
LA JOLLA	127270	597	222	57			109	14
LA JOLLA	127300	471	238	46			121	16
LA JOLLA	127310	347	157	25			89	4
LA JOLLA	127400	438	194	43		1	93	11
LA JOLLA	127410	867	363	112			147	12
LA JOLLA	127540	251	132	19	1		78	4
LA JOLLA	127550	368	154	38			60	4
LA JOLLA	127600	681	357	115	1	1	137	9
LA JOLLA	127700	537	238	84	2		94	13
MIRA MESA	130010	972	281	73			118	18
MIRA MESA	130100	882	272	84	1	1	93	11
MIRA MESA	130200	549	200	49			83	11
MIRA MESA	130210	904	336	111	1		105	20
MIRA MESA	130220	503	218	69			83	7
MIRA MESA	130230	844	265	70			94	17
MIRA MESA	130240	825	270	100	1		80	17
MIRA MESA	130260	620	181	50			71	8
MIRA MESA	130300	767	261	76	2		105	14
MIRA MESA	130310	641	211	74		1	74	8
MIRA MESA	130330	645	257	71	1		101	8
MIRA MESA	130350	808	276	75	1	2	97	11
MIRA MESA	130370	735	275	81	1		101	15
MIRA MESA	130380	533	218	53			80	11
MIRA MESA	130400	728	281	89			101	16

U.S. REPRESENTATIVE - 41ST DISTRICT

			DEM	LIB	P&F	REP		
		REGISTERED VOTERS	BLAST - CASTE	KRIPKE	RIDER	WELDER	LOWERY	SINGER
MIRA MESA	130410	868	310	94	2		118	11
MIRA MESA	130420	643	245	72	1		77	17
MIRA MESA	130430	848	313	103			102	16
MIRA MESA	130470	863	371	112	3	1	140	14
MIRA MESA	13D480	601	236	68	1		77	13
MIRA MESA	130500	715	269	85	1		100	12
MIRA MESA	130510	923	321	97	1		110	21
MIRA MESA	130530	924	333	94	1		122	14
MIRA MESA	130610	943	312	82		1	126	16
MIRA MESA	130700	636	256	84	1		73	14
MIRA MESA	130710	716	234	80	2	2	80	20
MIRA MESA	130800	833	326	102	1	1	121	12
MIRA MESA	130820	400	244	69			95	17
MIRA MESA	130830	436	182	66			57	7
MIRA MESA	130840	685	230	63	2		85	12
MIRA MESA	130850	696	194	70			49	13
POMERADO	135010	478	232	51			109	20
POMERADO	135020	686	357	96	2		155	21
POMERADO	135D30	724	326	68			156	20
POMERADO	135D40	591	254	63			125	21
POMERADO	135050	543	163	44	2		66	6
POMERADO	135060	581	235	67			98	15
POMERADO	135070	797	372	65			191	19
POMERADO	135080	584	272	64		1	124	13
POMERADO	135200	922	419	79	1		206	17
POMERADO	135210	586	290	61		1	138	9
POMERADO	135230	778	364	88	1		149	26
POMERADO	135240	485	225	43	1		102	8
POMERADO	135420	731	347	87	2		162	15
UNIVERSITY-S.	145000	491	213	67	1		76	8
UNIVERSITY-S.	145010	451	199	59			78	10
UNIVERSITY-S.	145100	807	431	134	3	1	132	23
UNIVERSITY-S.	145200	511	203	51		1	90	14
UNIVERSITY-S.	145500	465	216	65			82	11
UNIVERSITY-S.	145600	514	245	73	2		80	15
UNIVERSITY-S.	145700	491	248	62			120	10
UNIVERSITY-S.	145800	612	294	82	2	1	118	15
UNIVERSITY-S.	14581D	456	192	78			59	6

SAN DIEGO COUNTY - PRIMARY ELECTION
JUNE 7, 1988

U.S. REPRESENTATIVE - 41ST DISTRICT

	REG VTRS	BLTS CAST	DEM KRIPKE	LIB RIDER	P&F WEBER	REP LDWERY	SINGER
UNIVERSITY-S. 145900	800	406	98			173	21
UNIVERSITY-S. 146000	553	281	79			102	11
UNIVERSITY-S. 146100	473	245	48			122	9
UNIVERSITY-S. 146200	528	238	64	5		91	11
UNIVERSITY-S. 146400	546	283	68			108	28
UNIVERSITY-S. 146600	625	334	87	1		145	23
UNIVERSITY-S. 146800	535	247	67			102	18
UNIVERSITY-S. 147000	720	361	94	1		158	21
UNIVERSITY-S. 147200	672	338	82	1		146	17
CLAIREMONT-N. 150100	693	237	80			85	8
CLAIREMONT-N. 150110	839	306	105	1		95	11
CLAIREMONT-N. 150200	815	355	101			154	23
CLAIREMONT-N. 150410	574	299	84			116	23
CLAIREMONT-N. 150600	880	385	128	1		152	19
CLAIREMONT-N. 150620	628	271	84			90	9
CLAIREMONT-N. 151200	544	277	67			116	22
CLAIREMONT-N. 151400	690	301	80	1	1	117	18
CLAIREMONT-N. 151410	932	412	133	2		133	20
CLAIREMONT-N. 151800	650	293	88	2		108	18
CLAIREMONT-N. 152000	966	315	96			105	12
CLAIREMONT-N. 152200	930	312	104	1	3	92	10
CLAIREMONT-N. 152600	487	204	70	1		67	12
CLAIREMONT-N. 152800	454	228	89			73	13
CLAIREMONT-N. 153000	865	295	118			81	11
CLAIREMONT-N. 153400	601	294	90			113	17
CLAIREMONT-N. 153600	620	245	77			84	8
CLAIREMONT-N. 153800	567	254	110			70	6
CLAIREMONT-N. 154200	669	264	91	1		93	9
CLAIREMONT-N. 154800	499	236	73			83	16
CLAIREMONT-N. 155000	918	425	132			186	19
CLAIREMONT-N. 155400	455	250	77		1	110	16
CLAIREMONT-N. 155500	492	240	67	3		103	10
CLAIREMONT-E. 160000	590	324	91			138	21
CLAIREMONT-E. 160200	634	278	106			87	10
CLAIREMONT-E. 160300	814	370	111			144	21
CLAIREMONT-E. 160310	869	361	113	1		129	14
CLAIREMONT-E. 160400	894	398	138	2		150	19
CLAIREMONT-E. 160510	618	271	88	3		105	11

SAN DIEGO COUNTY - PRIMARY ELECTION
JUNE 7, 1988

U.S. REPRESENTATIVE - 41ST DISTRICT

		REG VTRS	BLTS CAST	DEM KRIPKE	LIB RIDER	P&F WEBER	REP LOWERY	SINGER
CLAIREMONT-E.	160700	885	382	112	1		144	24
CLAIREMONT-E.	160800	597	220	86	1	1	71	10
CLAIREMONT-E.	160810	641	246	108			73	10
CLAIREMONT-E.	160900	761	309	107	3		110	16
CLAIREMONT-E.	161000	495	214	81			81	7
CLAIREMONT-E.	161100	573	218	86			53	14
CLAIREMONT-E.	161110	623	144	46	1	1	44	11
CLAIREMONT-E.	161130	489	186	57			74	9
CLAIREMONT-E.	161200	617	180	60			62	10
CLAIREMONT-E.	161210	668	244	94	1	1	82	6
CLAIREMONT-E.	161220	662	207	71		1	69	8
CLAIREMONT-E.	161300	1,016	374	157	1		103	19
CLAIREMONT-E.	161400	475	187	76	1		50	9
CLAIREMONT-E.	161500	329	111	41			40	5
CLAIREMONT-E.	161510	548	227	80	1		72	10
CLAIREMONT-E.	161600	813	329	129		1	93	14
CLAIREMONT-E.	161700	672	305	113		1	103	8
CLAIREMONT-E.	161900	612	278	100			118	10
CLAIREMONT-E.	162100	765	309	124			100	14
CLAIREMONT-E.	162200	703	243	83	2	1	77	10
CLAIREMONT-E.	162500	612	202	70		1	57	15
CLAIREMONT-E.	162510	591	228	66	1		100	9
CLAIREMONT-E.	162600	598	227	71			94	10
CLAIREMONT-E.	162700	580	248	76			95	12
CLAIREMONT-E.	163000	653	317	100			110	22
CLAIREMONT-E.	163100	565	272	90	1		92	15
CLAIREMONT-E.	163110	688	323	117			123	10
CLAIREMONT-E.	163200	525	243	71			93	13
CLAIREMONT-E.	163300	612	335	118	1		113	15
CLAIREMONT-E.	163500	995	415	159			134	21
MONTGOMERY	165000	300	101	48	1		27	5
MONTGOMERY	165050	475	223	95			81	15
TIERRASANTA	171000	713	152	49			61	13
TIERRASANTA	171010	936	187	49			84	12
TIERRASANTA	171040	854	354	87	1		159	10
TIERRASANTA	171060	1,022	391	110	2		174	12
TIERRASANTA	171100	1,056	442	124	1		188	21
TIERRASANTA	171110	542	240	59	1		102	7

U.S. REPRESENTATIVE - 41ST DISTRICT

		DEM		LIB	P&F	REP		
		REGISTERED VOTERS	CASTE - KE	CIPRIANO - ERR	RIDER - ERR	WEBER - ERR	LOWERY	SINGER
TIERRASANTA	171130	643	310	79		1	148	14
TIERRASANTA	171140	595	309	82	4		135	15
TIERRASANTA	171150	530	201	46			79	12
TIERRASANTA	171160	705	310	98			132	13
TIERRASANTA	171180	399	182	51			61	9
TIERRASANTA	171220	790	351	69			189	15
TIERRASANTA	171500	563	263	79			97	12
TIERRASANTA	171510	538	144	47		1	62	9
TIERRASANTA	171520	542	268	60			118	12
TIERRASANTA	171540	711	303	78			138	8
SAN CARLOS	175100	630	294	82			148	12
SAN CARLOS	175110	548	262	85	1		112	9
SAN CARLOS	175120	689	302	98	1		122	14
SAN CARLOS	175160	479	235	78	1		93	8
SAN CARLOS	175200	464	223	76			88	10
SAN CARLOS	175250	724	316	111			125	20
SAN CARLOS	175300	625	284	79			110	14
SAN CARLOS	175400	696	260	83			102	14
SAN CARLOS	175410	522	164	62			51	4
SAN CARLOS	175600	452	219	72			79	8
SAN CARLOS	176000	907	393	118			159	15
SAN CARLOS	176100	569	266	84			109	7
SAN CARLOS	176110	706	325	106			126	18
SAN CARLOS	176400	587	272	80	1		96	17
SAN CARLOS	176500	640	279	109		2	93	12
SAN CARLOS	176510	893	385	121	1		152	7
SAN CARLOS	176700	648	314	107	2		114	13
SAN CARLOS	176800	913	431	133	1		202	17
SAN CARLOS	177300	534	290	76	2		135	12
SAN CARLOS	177310	775	360	110			141	9
SAN CARLOS	177400	626	334	81			165	23
SAN CARLOS	177500	546	308	78	1		154	14
NAVAJO	180100	540	314	93			146	17
NAVAJO	180400	721	357	86			188	10
NAVAJO	180600	566	291	68			161	12
NAVAJO	180700	658	328	120			91	11
NAVAJO	180800	670	360	101			172	13
NAVAJO	180900	524	278	63			130	19

SAN DIEGO COUNTY - PRIMARY ELECTION
JUNE 7, 1988

U.S. REPRESENTATIVE - 41ST DISTRICT

		REG VTRS	BLTS CAST	DEM KRIPKE	LIB RIDER	P&F WEBER	REP LOWERY	SINGER
NAVAJO	18D910	639	297	102	1		110	11
NAVAJO	18D920	476	253	56	1	1	115	11
NAVAJO	181010	427	213	57			94	12
NAVAJO	181030	563	267	89			96	10
NAVAJO	181040	888	369	98	1		148	16
NAVAJO	181100	561	270	103			93	13
NAVAJO	181200	880	450	110			218	21
NAVAJO	181210	664	297	65			153	16
NAVAJO	18130D	535	271	71			126	16
NAVAJO	181600	482	233	48	1		119	10
NAVAJO	181700	488	268	75			128	14
NAVAJO	181710	602	155	35			75	11
NAVAJO	181800	548	286	73	1		143	17
NAVAJO	182000	706	370	114			171	15
NAVAJO	182300	785	399	134	2		153	23
NAVAJO	182310	847	351	125	1		122	13
NAVAJO	182600	557	258	95	1		101	13
NAVAJO	183100	841	403	117			169	20
NAVAJO	183300	480	265	66			130	14
NAVAJO	183700	882	438	151	1	3	176	18
NAVAJO	183900	540	284	90	1		128	10
NAVAJO	184100	607	356	100			153	14
NAVAJO	184400	846	349	114	1		139	19
NAVAJO	184500	810	407	144			147	24
NAVAJO	184800	958	408	120			160	20
NAVAJO	185320	680	265	99	2		78	13
NAVAJO	185330	655	206	69	1		72	4
NAVAJO	185340	639	172	59	1		60	5
NAVAJO	185350	623	222	52	2		102	12
SERRA MESA	190200	481	235	77	1		75	15
SERRA MESA	190400	577	266	91	1		107	5
SERRA MESA	190500	855	348	134			100	19
SERRA MESA	190510	809	250	97	2		73	8
SERRA MESA	190800	709	319	104			125	25
SERRA MESA	191100	497	226	82			80	7
SERRA MESA	191300	808	334	149			100	15
SERRA MESA	191500	696	313	101	1		133	17
SERRA MESA	191700	418	194	71			61	11

U.S. REPRESENTATIVE - 41ST DISTRICT

			DEM	LIB	P&F	REP		
		REGISTERED VOTERS	BLASTS - CASTIKER	KRAIPE	RIDER	WEBER	LOWERY	SINGER
SERRA MESA	192200	1,023	462	168	2		171	19
SERRA MESA	192600	951	289	98		2	97	16
SERRA MESA	192900	666	334	97	3	1	150	16
SERRA MESA	192910	643	317	113			118	26
SERRA MESA	193000	576	260	71			133	13
MISSION VALLE	195030	780	284	79			101	22
LINDA VISTA	200000	490	157	66			34	8
LINDA VISTA	200100	712	243	79			81	12
LINDA VISTA	201210	507	138	41			48	3
LINDA VISTA	201310	598	196	72			73	12
CLAIREMONT-S.	210100	624	190	72			58	13
CLAIREMONT-S.	210190	1,046	204	81	1		54	5
CLAIREMONT-S.	210210	728	318	101	1		127	18
CLAIREMONT-S.	210500	601	269	93			107	8
CLAIREMONT-S.	210700	567	261	90			95	13
CLAIREMONT-S.	211000	910	473	145	2		197	30
CLAIREMONT-S.	211010	695	362	114	1		141	15
CLAIREMONT-S.	211400	741	326	115	2		107	17
CLAIREMONT-S.	211800	631	265	86		1	97	9
CLAIREMONT-S.	211810	640	313	109	1		112	19
CLAIREMONT-S.	212000	1,024	504	143	1		207	36
CLAIREMONT-S.	212500	869	368	122	1		110	18
CLAIREMONT-S.	212700	463	171	56	2		59	10
CLAIREMONT-S.	213000	491	227	69			85	7
CLAIREMONT-S.	213010	894	391	95		1	158	27
CLAIREMONT-S.	213100	739	331	106			132	10
CLAIREMONT-S.	213300	560	228	91	1		48	16
CLAIREMONT-S.	213700	774	284	94			77	18
CLAIREMONT-S.	213900	602	220	87			73	11
CLAIREMONT-S.	214300	987	456	139	2		194	28
PACIFIC BEACH	220000	671	186	73	1		53	8
PACIFIC BEACH	220200	627	193	65			73	6
PACIFIC BEACH	220300	341	173	54	1		65	15
PACIFIC BEACH	220310	721	338	66	1		182	16
PACIFIC BEACH	220400	441	217	58			101	7
PACIFIC BEACH	220500	425	222	51	2		117	10
PACIFIC BEACH	220510	535	256	53			144	11
PACIFIC BEACH	220800	580	281	68	1		139	25

SAN DIEGO COUNTY - PRIMARY ELECTION
JUNE 7, 1988

U.S. REPRESENTATIVE - 41ST DISTRICT

		DEM	LIB	P&F	REP		
		REGISTERED VOTERS	BLANK VOTES CAST	KRIPPNER	RICHARDS	WEBER	LOWE WRITE-IN
PACIFIC BEACH	221100	635	169	51		63	4
PACIFIC BEACH	221200	741	237	74		86	8
PACIFIC BEACH	221400	1,024	310	113	1	88	16
PACIFIC BEACH	221600	582	256	85		95	12
PACIFIC BEACH	221800	877	411	115	2	181	18
PACIFIC BEACH	221900	869	362	133	1	121	23
PACIFIC BEACH	222000	595	196	62	1	65	5
PACIFIC BEACH	222020	638	206	82		62	7
PACIFIC BEACH	222200	596	195	65	1	56	7
PACIFIC BEACH	222210	928	283	89	1	79	17
PACIFIC BEACH	222400	675	231	74		76	10
PACIFIC BEACH	222700	788	395	115		157	20
PACIFIC BEACH	223100	591	180	57	2	63	12
PACIFIC BEACH	223110	557	179	65	1	65	8
PACIFIC BEACH	223200	497	191	69		54	8
PACIFIC BEACH	223400	963	327	122	1	87	21
PACIFIC BEACH	223500	718	175	62	2	56	10
PACIFIC BEACH	223700	803	270	93	2	91	11
PACIFIC BEACH	224510	770	241	92	1	65	8
PACIFIC BEACH	224600	819	269	90	1	88	13
PACIFIC BEACH	224800	520	184	68	1	59	3
PACIFIC BEACH	224810	653	227	57	1	98	12
PACIFIC BEACH	225300	797	270	95		74	10
PACIFIC BEACH	225320	587	212	42	1	106	15
PACIFIC BEACH	225400	980	361	120	1	116	18
PACIFIC BEACH	225600	779	305	94	1	106	27
PACIFIC BEACH	225710	876	339	114	2	107	18
PACIFIC BEACH	225900	666	210	79	1	61	10
PACIFIC BEACH	226100	867	387	88	1	185	19
MISSION BAY	230000	492	160	52	1	52	6
MISSION BAY	230020	277	63	16	2	23	1
MISSION BAY	230210	1,138	333	99	1	126	25
MISSION BAY	230500	875	218	54	2	76	14
MISSION BAY	230900	687	333	91	1	151	16
MISSION BAY	231200	398	158	32		63	10
MISSION BAY	231300	512	198	46	2	96	11
OCEAN BEACH	235000	474	114	38	1	31	4
OCEAN BEACH	235300	925	261	118	2	40	10

SAN DIEGO COUNTY - PRIMARY ELECTION
JUNE 7, 1988

U.S. REPRESENTATIVE - 41ST DISTRICT

		REG VTRS	BLTS CAST	DEM KRIPKE	LIB RIDER	P&F WEBER	REP LOWERY	SINGER
OCEAN BEACH	23550D	941	329	110	2	2	78	18
OCEAN BEACH	235520	931	332	118	1		79	16
OCEAN BEACH	236300	987	299	122	1	1	63	12
OCEAN BEACH	236310	723	250	100	1	1	69	7
OCEAN BEACH	236400	704	321	132			94	13
OCEAN BEACH	236910	716	187	76	1		40	10
OCEAN BEACH	236930	788	231	103	2	1	47	9
OCEAN BEACH	237100	72D	207	83	2		43	13
OCEAN BEACH	237200	B62	337	137			102	13
OCEAN BEACH	237400	576	269	92			100	9
OCEAN BEACH	237610	612	307	92			117	15
OCEAN BEACH	237700	973	483	143	3		194	32
OCEAN BEACH	238300	483	167	64			48	9
OCEAN BEACH	238800	B77	243	82			69	14
MIDWAY-OLD TO	240000	191	89	24			42	
MIDWAY-OLD TO	240010	246	141	38	1		60	9
MIDWAY-OLD TO	240100	812	246	73			92	13
MIDWAY-OLD TO	240110	981	317	111		1	1D9	15
MIDWAY-OLD TO	240210	537	176	59	1		57	13
MIDWAY-OLD TO	240400	390	124	40			43	5
MIDWAY-OLD TO	24D500	822	277	80	1		115	2D
MIDWAY-OLD TO	245000	667	306	114			85	12
MISSION HILLS	25000D	855	434	124			190	23
MISSION HILLS	250600	903	345	100	1		134	18
MISSION HILLS	250700	406	233	69			111	10
MISSION HILLS	25080D	508	257	98			88	12
MISSION HILLS	25100D	508	249	80			88	6
MISSION HILLS	2512D0	465	199	61	1		75	6
MISSION HILLS	25130D	609	284	94		1	1D8	12
MISSION HILLS	251600	644	303	123	1		76	10
MISSION HILLS	251610	577	213	78	1		60	10
MISSION HILLS	251910	859	443	161	1		152	16
HILLCREST	2550D0	921	332	143	1		68	8
HILLCREST	255100	929	416	194	1		96	B
HILLCREST	255210	690	337	132	1		103	10
HILLCREST	255300	643	237	94			56	4
HILLCREST	255900	994	375	184	1	1	71	10
HILLCREST	256210	736	330	108	1	2	112	12

U.S. REPRESENTATIVE - 41ST DISTRICT

		DEM	LIB	P&F	REP		
		BLUETSKY	KRIEGER	RIDER	WOLFE	SINGER	
		VTRS	CAST	PKE	DER	BER	RY	ER
HILLCREST	25670D	617	322	96	2		130	11
HILLCREST	256800	423	191	80	2		40	7
HILLCREST	257000	590	254	96			55	5
HILLCREST	257100	570	223	92	3		54	7
HILLCREST	257200	1,035	429	166	2	2	96	22
HILLCREST	257500	537	247	104			76	5
HILLCREST	257600	598	259	94	1		79	6
HILLCREST	258100	757	307	125	3	1	67	7
HILLCREST	258200	661	245	102			59	15
NORTH PARK	260200	798	249	99	1		54	11
NORTH PARK	260210	526	243	95	1		66	11
NORTH PARK	260600	980	371	163	2	1	84	16
NORTH PARK	260610	1,088	351	153	3		81	10
NORTH PARK	260800	759	349	106			108	15
NORTH PARK	261200	366	194	68	2		55	3
NORTH PARK	261210	795	336	125	1	1	94	15
NORTH PARK	261400	734	300	116		2	82	10
NORTH PARK	261600	804	286	104			72	12
NORTH PARK	262200	622	226	92		1	60	4
NORTH PARK	262400	645	233	91			66	7
NORTH PARK	262600	920	365	128	2		109	17
NORTH PARK	263000	763	255	86	1		79	12
NORTH PARK	263200	912	305	124	1	1	88	12
NORTH PARK	263400	576	184	89	1		42	7
NORTH PARK	263600	626	216	95	1		45	7
NORTH PARK	264600	660	290	106	2		96	9
NORTH PARK	265000	581	211	96	1	1	50	3
NORTH PARK	265200	1,053	372	169	1	1	87	15
NORTH PARK	265600	889	369	134	3	1	106	18
NORMAL HEIGHT	274200	1,095	439	172	3	1	115	22
NORMAL HEIGHT	274300	488	277	93			101	16
NORMAL HEIGHT	274400	447	280	74	3		123	17
NORMAL HEIGHT	274800	491	268	69			126	13
NORMAL HEIGHT	274810	223	109	23			60	4
NORMAL HEIGHT	275100	426	239	64			100	4
NORMAL HEIGHT	275200	751	391	125			146	13
NORMAL HEIGHT	276600	605	339	108			118	20
NORMAL HEIGHT	276700	1,010	311	121			82	16

U.S. REPRESENTATIVE - 41ST DISTRICT

		DEM	LIB	P&F	REP		
		REGISTERED VOTERS	BALLOTS CAST - VOTER TURNOUT	KRIEGER - DEMOCRAT	WEBER - REPUBLICAN	LOWE - LIBERTARIAN	SIGNATURE
NORMAL HEIGHT	277200	400	206	64		82	13
NORMAL HEIGHT	277600	565	306	89		124	22
MONTEZUMA	280000	584	213	84	2	54	5
MONTEZUMA	280100	839	407	136		129	17
MONTEZUMA	280200	634	266	94		69	12
MONTEZUMA	280400	643	211	70		61	14
MONTEZUMA	280410	228	61	22	2	23	2
MONTEZUMA	280500	750	361	122		132	18
MONTEZUMA	280510	287	158	42	1	68	8
MONTEZUMA	280800	985	451	174	2	142	26
MONTEZUMA	281300	842	401	134	1 1	143	16
MONTEZUMA	281500	652	118	30	1	49	5
MONTEZUMA	281700	1,527	134	47	1	39	9
MONTEZUMA	282400	828	292	98		90	16
MONTEZUMA	282500	468	223	62	1	82	2
MONTEZUMA	282600	1,709	149	38		62	8
MONTEZUMA	282700	598	127	47		42	9
MONTEZUMA	283000	652	168	70	1	45	9
MONTEZUMA	283200	903	373	129	2 1	136	15
MONTEZUMA	283700	529	226	80		77	4
MONTEZUMA	283800	534	76	21		27	1
MONTEZUMA	284000	717	276	107	2	81	14
MONTEZUMA	284300	479	190	55		71	7
ROLANDO REDWO	294800	935	313	105	1	112	15
ROLANDO REDWO	295010	454	193	77		70	8
ROLANDO REDWO	297000	525	227	72	1	77	20
ROLANDO REDWO	297200	578	241	98		77	6
ROLANDO REDWO	297300	634	306	105	2	99	10
MIDDLETOWN	315000	647	250	98		60	12
MIDDLETOWN	315100	803	318	119	2	91	10
MIDDLETOWN	315200	837	363	109	1	155	5
MIDDLETOWN	315300	825	257	88	2	86	9
MIDDLETOWN	315310	750	283	107	2	83	5
MIDDLETOWN	315600	532	210	61		81	7
MIDDLETOWN	316900	583	208	87		68	7
MIDDLETOWN	317000	667	280	95	2 2	99	16
LOMA PORTAL	325000	866	412	98	2 1	214	34
LOMA PORTAL	325300	1,009	497	105	1	273	29

SAN DIEGO COUNTY - PRIMARY ELECTION
JUNE 7, 1988

U.S. REPRESENTATIVE - 41ST DISTRICT

		DEM	LIB	P&F	REP			
		REGISTERED VOTERS	BALLOTS CAST	KRIEGER	WOLFE	BEINER	SINGER	
LOMA PORTAL	325310	976	463	150	4		186	20
LOMA PORTAL	325510	824	318	104	2		108	21
LOMA PORTAL	325800	628	199	68			60	9
LOMA PORTAL	326300	815	386	106			191	26
LOMA PORTAL	326900	573	213	57			97	10
LOMA PORTAL	326910	771	289	77	3		126	18
LOMA PORTAL	327400	683	335	99	1		136	12
LOMA PORTAL	327600	575	292	60	1	1	145	18
LOMA PORTAL	327800	993	509	116			292	17
LA PLAYA	330100	859	457	113	1		227	19
LA PLAYA	330200	522	258	85			96	13
LA PLAYA	330510	495	240	73			96	14
LA PLAYA	330700	625	335	66			188	16
LA PLAYA	330900	965	405	91	1		206	29
LA PLAYA	331300	598	304	48	1		193	18
LA PLAYA	331500	558	281	58			150	18
LA PLAYA	331600	919	456	96	1		240	20
LA PLAYA	331900	495	255	20			180	5
LA PLAYA	332000	581	259	46	1		147	14
LA PLAYA	332200	778	311	66			158	23
CENTRE CITY	341200	422	153	57			30	10
CENTRE CITY	341210	503	264	81			65	9
SOLANA BEACH	416100	661	197	66			67	9
SOLANA BEACH	416120	638	225	87			67	11
SOLANA BEACH	416200	407	217	57			82	16
SOLANA BEACH	416210	637	275	72	2	3	99	16
SOLANA BEACH	416600	465	238	57			97	11
SOLANA BEACH	416610	740	294	65	2	2	127	16
SOLANA BEACH	416700	964	467	141	1	3	151	25
SOLANA BEACH	416800	524	276	88			104	18
LOMAS SANTA F	417650	370	156	46	1		58	14
DEL MAR	418200	722	219	63	1	1	65	11
DEL MAR	418210	946	251	72	1		71	18
DEL MAR	418300	965	438	137			162	22
DEL MAR	418400	765	322	118			109	16
DEL MAR	418500	955	333	83	1		144	16
FAIRBANKS RAN	436200	379	155	17			86	19
DECL AV 888013		240	98	15			55	6

SAN DIEGO COUNTY - PRIMARY ELECTION
JUNE 7, 1988

U.S. REPRESENTATIVE - 41ST DISTRICT

	DEM	LIB	P&F	REP	
	BLUE -	-	-	-	
	REGISTERED VOTERS -	-	-	-	
	CAST -	-	-	-	
	KRIEGER -	-	-	-	LOWE -
	RIDER -	-	-	WEBER -	
	SIGNATURE -	-	DEMER -	-	
		BEERS -	-	-	
		-	-	-	
		-	-	-	
DECL AV 888014	112	66	10		29	5
DECL AV 888017	1					
DECL AV 888035	406	204	30		92	7
DECL AV 888036	30	7	5			
DECL AV 888037	98	29	5		14	2
DECL AV 888044	572	55	11		25	5
DECL AV 888046	65	12	3		3	1
DECL AV 888047	42	19	1		10	2
DECL AV 888048	5	3	3			
DECL AV 888064	2	1	1			
DECL AV 888070	83	19	4		8	
DECL AV 888078	103	27	6		8	2
DECL AV 888081	10	2			1	
DECL AV 888084						
DECL AV 888085	157	52	19		10	3
DECL AV 888088						
DECL AV 888094	43	8	2		5	
DECL AV 888140	47	30	14		10	3
DECL AV 888157	2					
DECL AV 888158						
DECL AV 888165						
DECL AV 888167	1	1			1	
DECL AV 888168	4	2				
DECL AV 888169						
DECL AV 888171	11	7	2		5	
DECL AV 888172						
DECL AV 888173						
DECL AV 888174						
DECL AV 888175	26	11			4	2
DECL AV 888176						
DECL AV 888178						
DECL AV 888193	5	4			1	
DECL AV 888197	3	1			1	
RQSTD AV 999013		32	2		17	4
RQSTD AV 999014		203	53		92	13
RQSTD AV 999017						
RQSTD AV 999035		1,068	222	1	480	61
RQSTD AV 999036		257	73	1	94	14

SAN DIEGO COUNTY - PRIMARY ELECTION
JUNE 7, 1988

U.S. REPRESENTATIVE - 41ST DISTRICT

	DEM	LIB	P&F	REP		
	BLETSKRIDERWINDLESIGER					
RQSTD AV 999037	642	161			250	39
RQSTD AV 999040	239	44			119	20
RQSTD AV 999041	431	105			206	22
RQSTD AV 999042	272	76			111	18
RQSTD AV 999043	202	69			70	9
RQSTD AV 999044						
RQSTD AV 999045	170	56	1	1	65	8
RQSTD AV 999046	28	12			11	1
RQSTD AV 999047						
RQSTD AV 999048	256	51	1		128	18
RQSTD AV 999049	241	65			91	15
RQSTD AV 999050	163	38		1	69	10
RQSTD AV 999051	26	10			13	2
RQSTD AV 999052	83	16			39	3
RQSTD AV 999054	98	24			45	5
RQSTD AV 999055	468	161	1		150	21
RQSTD AV 999064						
RQSTD AV 999070	908	193	3		454	57
RQSTD AV 999071	290	92	1		85	15
RQSTD AV 999077	1,794	407	5	1	832	101
RQSTD AV 999078	815	230	2		355	33
RQSTD AV 999079	60	12			20	6
RQSTD AV 999080	1,199	388	3		431	61
RQSTD AV 999081	227	57			92	16
RQSTD AV 999082	224	46	2		120	10
RQSTD AV 999083	228	54			100	16
RQSTD AV 999084	324	111			115	16
RQSTD AV 999085	821	246	2		307	25
RQSTD AV 999086	300	101	3	1	104	17
RQSTD AV 999087	30	7			14	2
RQSTD AV 999088	158	48			61	8
RQSTD AV 999089	88	33			33	2
RQSTD AV 999090	468	120	1		173	18
RQSTD AV 999094	49	20			12	2
RQSTD AV 999096	152	51	4		53	5
RQSTD AV 999097	250	69	1		90	11
RQSTD AV 999140						
RQSTD AV 999157						

SAN DIEGO COUNTY - PRIMARY ELECTION
JUNE 7, 1988

U.S. REPRESENTATIVE - 41ST DISTRICT

	DEM	LIB	P&F	REP		
	BLANKS					
	REGISTERED VOTERS					
	SCATTERING	KRIS	RIDER	WELDON	LOSH	SINGER
RQSTD AV 999158						
RQSTD AV 999165						
RQSTD AV 999167						
RQSTD AV 999168						
RQSTD AV 999169	253	52	1	114		14
RQSTD AV 999171						
RQSTD AV 999172						
RQSTD AV 999173						
RQSTD AV 999174	69	16		30		2
RQSTD AV 999175	1,448	375	2	609		80
RQSTD AV 999176						
RQSTD AV 999177	95	20		41		5
RQSTD AV 999178						
RQSTD AV 999193	205	50	2	80		17
RQSTD AV 999197						
TOTAL	365,486	164,482	49,427	399	112	63,485	8,085
PDLLS	363,418	148,490	45,260	363	107	56,828	7,225
DECLARED AV	2,068	658	131			282	38
REQUESTED AV		15,334	4,036	36	5	6,375	822
41ST CONGRESSIONAL	365,486	164,482	49,427	399	112	63,485	8,085
38TH STATE SENATE	201,080	89,090	25,419	204	69	35,072	4,658
39TH STATE SENATE	147,116	67,732	21,255	172	37	26,110	3,083
40TH STATE SENATE	17,290	7,660	2,753	23	6	2,303	344
74TH STATE ASSEMBLY	2	1	1				
75TH STATE ASSEMBLY	155,389	70,576	18,717	175	52	29,380	3,739
76TH STATE ASSEMBLY	5,409	2,686	555			1,347	155
77TH STATE ASSEMBLY	61,198	29,293	8,516	54	10	12,298	1,342
78TH STATE ASSEMBLY	135,868	58,414	20,317	152	44	19,474	2,719
79TH STATE ASSEMBLY	7,620	3,512	1,321	18	6	986	130
SAN DIEGO JUDICIAL	354,940	159,780	48,114	388	103	61,711	7,799
1ST SUPERVISORIAL	25,220	11,520	3,335	36	6	4,695	580
2ND SUPERVISORIAL	2						
3RD SUPERVISORIAL	244,327	110,406	31,536	235	76	44,276	5,607
4TH SUPERVISORIAL	95,935	42,555	14,555	128	30	14,514	1,898
5TH SUPERVISORIAL	2	1	1				

SAN DIEGO COUNTY - PRIMARY ELECTION
JUNE 7, 1988

U.S. REPRESENTATIVE - 41ST DISTRICT

	DEM		LIB	P&F	REP		
	BRUCE SELA	CHARLES KOLB	RICHARD WILSON	IRENE EWING	BOB BROWN	ERNEST GERER	
CITY OF DEL MAR	4,358	1,772	523	5	1	632	100
CITY OF ENCINITAS	3	1				1	
CITY OF SAN DIEGO	354,934	159,778	48,114	388	103	61,711	7,799
S.D. 1ST COUNCIL	79,766	36,782	9,338	78	18	15,655	1,937
S.D. 2ND COUNCIL	46,403	21,498	6,639	65	13	8,303	1,020
S.D. 3RD COUNCIL	21,465	9,732	3,476	34	11	3,069	426
S.D. 5TH COUNCIL	58,035	24,582	7,569	55	21	9,237	1,283
S.D. 6TH COUNCIL	71,815	31,431	10,021	78	25	11,526	1,579
S.D. 7TH COUNCIL	66,554	30,529	9,198	58	11	12,354	1,392
S.D. 8TH COUNCIL	10,896	5,224	1,873	20	4	1,567	162
CITY OF SANTEE	47	30	14			10	3
CITY OF SOLANA BEACH	5,148	2,458	696	5	8	915	140
1ST COUNTY BD OF ED	181,595	82,481	25,670	232	64	30,893	3,948
4TH COUNTY BD OF ED	45,843	22,367	6,148	43	8	9,716	1,057
S.D CITY UNIF SCHOOL	317,643	143,246	44,227	360	103	54,486	6,887
S.D. CITY SCHOOL - A	105,266	47,740	14,349	111	43	18,385	2,388
S.D. CITY SCHOOL - B	91,823	42,100	12,350	85	23	17,106	2,050
S.D. CITY SCHOOL - C	77,008	34,500	10,954	105	22	12,856	1,668
S.D. CITY SCHOOL - D	43,546	18,906	6,574	59	15	6,139	781
SANTEE REHAB DISTRIC	47	30	14			10	3

SAN DIEGO COUNTY - PRIMARY ELECTION
JUNE 7, 1988

U.S. REPRESENTATIVE - 43RD DISTRICT

		DEM	LIB	REP		
		- G -	-			
		B - R -	-			
	R	L - E -	-			
	E	T - E -	-	P		
	G	S - N -	-	A		
		- E -	-	C		
	V	C - B -	M -	K		
	T	A - A -	U -	A		
	R	S - U -	H -	R		
	S	T - M -	E -	D		
DE LUZ	4DDDD0	248	1DD	19		53
PENDLETON	4D1500	897	71	15		41
PENDLETON	401510	745	115	34		52
PENDLETON	40152D	597	58	19		31
OCEANSIDE	40360D	1,03D	318	98		126
OCEANSIDE	403610	845	267	96	2	112
OCEANSIDE	403640	917	286	91		134
OCEANSIDE	403650	933	410	145		164
OCEANSIDE	403700	218	91	12		63
OCEANSIDE	403710	747	173	53		76
OCEANSIDE	403720	492	148	37	1	66
OCEANSIDE	4D3730	582	191	54	1	80
OCEANSIDE	403900	769	298	78	1	147
OCEANSIDE	403910	1,D42	473	120	2	233
OCEANSIDE	404000	1,D25	378	124		151
OCEANSIDE	4D4D10	1,D15	483	124	3	232
OCEANSIDE	4D4100	395	258	68		118
OCEANSIDE	4D4110	730	3D7	88		151
OCEANSIDE	404210	790	294	74		133
OCEANSIDE	404220	548	308	82		142
OCEANSIDE	404240	532	274	73	1	130
OCEANSIDE	404250	947	274	1D7	1	91
OCEANSIDE	404500	753	229	101		40
OCEANSIDE	404600	551	186	69		71
OCEANSIDE	404700	909	299	86	2	118
OCEANSIDE	4D480D	472	127	42	1	42
OCEANSIDE	4D4900	701	172	53		65
OCEANSIDE	405D00	855	303	106	1	120
OCEANSIDE	4D5100	555	183	55		67
OCEANSIDE	405300	913	35D	126	1	126
OCEANSIDE	405400	779	220	64		94
OCEANSIDE	405500	938	39D	119	6	173
OCEANSIDE	405610	956	306	105		124
OCEANSIDE	405700	656	251	96	2	87
OCEANSIDE	4D5800	598	354	52		208
OCEANSIDE	405810	829	485	80		284
OCEANSIDE	405910	410	244	61		112

U.S. REPRESENTATIVE - 43RD DISTRICT

		DEM	LIB	REP		
		- G -	-			
		B - R -	-			
	R	L - E -	-			
	E	T - E -	-	P		
	G	S - N -	-	A		
		- E -	-	C		
	V	C - B -	M -	K		
	T	A - A -	U -	A		
	R	S - U -	H -	R		
	S	T - M	- E	- D		
OCEANSIDE	4D592D	9D2	411	101		198
OCEANSIDE	40597D	748	276	60	2	131
OCEANSIDE	406D0D	788	258	77		100
OCEANSIDE	4D6D1D	808	274	87		115
OCEANSIDE	406D2D	871	395	121		172
OCEANSIDE	4D6D3D	738	240	50		129
OCEANSIDE	406D5D	591	165	49		56
OCEANSIDE	406D8D	598	290	63	1	123
OCEANSIDE	406D9D	798	296	75		115
OCEANSIDE	406200	999	304	93	1	138
OCEANSIDE	4D6210	949	247	81		93
OCEANSIDE	40630D	448	276	49		146
OCEANSIDE	406310	1,013	373	95	2	167
OCEANSIDE	4D632D	683	331	73		180
OCEANSIDE	4D634D	765	512	143		264
OCEANSIDE	40636D	561	357	88		177
OCEANSIDE	40640D	462	167	30	1	96
OCEANSIDE	406410	1,010	316	71		159
OCEANSIDE	4D6420	967	425	101	1	204
OCEANSIDE	4D645D	847	353	51	5	221
OCEANSIDE	4D650D	478	191	45		86
OCEANSIDE	406510	940	311	73		150
OCEANSIDE	40660D	9D2	366	91	3	172
OCEANSIDE	406610	923	378	110		175
OCEANSIDE	406800	385	197	56	1	79
OCEANSIDE	406810	665	294	92		127
OCEANSIDE	4D6900	1,D38	322	95		125
OCEANSIDE	4071D0	946	428	118	1	193
CARLSBAD	408200	977	467	91		236
CARLSBAD	4D83D0	880	278	60	3	131
CARLSBAD	4084D0	939	321	97	1	122
CARLSBAD	4D85D0	506	177	79		38
CARLSBAD	4086D0	715	255	83	2	98
CARLSBAD	40870D	1,D21	344	110	1	122
CARLSBAD	4D872D	691	345	86		175
CARLSBAD	40877D	869	416	117		177
CARLSBAD	4088D0	497	237	56		96

SAN DIEGO COUNTY - PRIMARY ELECTION
JUNE 7, 1988

U.S. REPRESENTATIVE - 43RD DISTRICT

		DEM	LIB	REP		
		BRUCE REGISTER	GUS TEMPLE	PAT MACKARD		
CARLSBAD	408820	757	465	94		255
CARLSBAD	408850	853	416	101		193
CARLSBAD	40890D	774	321	84		157
CARLSBAD	4D8910	988	426	122	1	171
CARLSBAD	4D892D	488	236	56	1	116
CARLSBAD	4D894D	1,008	379	86	2	178
CARLSBAD	4D9D9D	651	291	50	1	153
CARLSBAD	4091DD	472	224	39		120
CARLSBAD	40911D	724	336	99		153
CARLSBAD	4D914D	549	233	47		126
CARLSBAD	4D92DD	735	359	70	1	191
CARLSBAD	4D921D	802	319	59		158
CARLSBAO	4D922D	882	394	79	1	188
CARLSBAD	4D923D	698	356	77		179
CARLSBAD	4D930D	1,134	463	103	1	236
CARLSBAO	40931D	565	290	51		157
CARLSBAD	40940D	519	229	50	1	96
CARLSBAD	40948D	837	380	121	3	162
CARLSBAO	40949D	611	284	70	1	155
CARLSBAD	40951D	506	238	63		102
CARLSBAD	40965D	1,014	356	73	2	177
CARLSBAD	40966D	963	332	89		156
CARLSBAD	409670	1,063	325	85	3	165
CARLSBAD	4D968D	642	181	54		81
CARLSBAO	40971D	754	266	53	3	157
CARLSBAD	4D975D	859	341	77		167
CARLSBAD	4D977D	772	277	60		146
CARLSBAD	4D979D	633	219	52		107
CARLSBAD	40980D	758	348	95		150
CARLSBAD	409810	888	328	73	1	156
CARLSBAO	4D983D	921	326	77	1	159
CARLSBAD	4D990D	522	334	65		202
ENCINITAS	412DDD	579	174	48		60
ENCINITAS	41201D	646	206	54	2	83
ENCINITAS	4121DD	617	221	66		82
ENCINITAS	41211D	697	290	78	3	106
ENCINITAS	41220D	703	193	70		52

U.S. REPRESENTATIVE - 43RD DISTRICT

		DEM	LIB	REP		
		- G -	-			
		B - R -	-			
	R	L - E -	-			
	E	T - E -	-	P		
	G	S - N -	-	A		
		- E -	-	C		
	V	C - B -	M -	K		
	T	A - A -	U -	A		
	R	S - U -	H -	R		
	S	T - M -	E -	D		
ENCINITAS	41230D	754	321	83		127
ENCINITAS	412310	319	125	36	1	45
ENCINITAS	4124DD	892	352	115	1	115
ENCINITAS	412500	519	178	57		57
ENCINITAS	412510	505	194	56		77
ENCINITAS	412700	709	269	62		128
ENCINITAS	412750	692	271	73	1	108
ENCINITAS	412770	805	325	90	3	138
ENCINITAS	412780	812	331	98	2	122
ENCINITAS	412800	756	382	86		193
ENCINITAS	412820	488	204	41		97
ENCINITAS	412830	388	141	28		59
ENCINITAS	412910	930	361	71		181
ENCINITAS	413500	816	272	81	1	100
ENCINITAS	413600	450	169	46		71
ENCINITAS	413690	784	308	66	2	153
ENCINITAS	413700	1,011	402	94	2	155
ENCINITAS	413720	800	342	53		190
ENCINITAS	413740	578	203	40	2	98
ENCINITAS	413750	891	316	69	2	141
ENCINITAS	413760	983	368	73	1	177
ENCINITAS	413780	984	402	113		144
ENCINITAS	413800	821	367	98	1	174
ENCINITAS	413810	611	230	68	2	96
ENCINITAS	413830	466	181	42		81
ENCINITAS	413890	881	342	99	2	107
ENCINITAS	413910	484	183	44	1	77
ENCINITAS	413950	663	247	70	2	82
ENCINITAS	413960	367	142	42	1	52
ENCINITAS	413980	1,013	433	105	1	193
ENCINITAS	414000	626	248	70	1	62
ENCINITAS	414030	796	321	86	1	131
ENCINITAS	414050	564	195	43		72
ENCINITAS	414060	690	230	65		60
ENCINITAS	414080	856	303	90	1	95
ENCINITAS	414100	593	193	56		45
SOLANA BEACH	416000	785	441	83		224

U.S. REPRESENTATIVE - 43RD DISTRICT

		DEM	LIB	REP	
		- G -	-		
		B - R -	-		
	R	L - E -	-		
	E	T - E -	-	P	
	G	S - N -	-	A	
		- E -	-	C	
	V	C - B -	M -	K	
	T	A - A -	U -	A	
	R	S - U -	H -	R	
	S	T - M -	E -	D	
SOLANA BEACH	416030	607	297	49	168
SOLANA BEACH	416900	849	482	89	253
SOLANA BEACH	41691D	893	519	70	1 340
LOMAS SANTA F	417680	262	110	23	59
FALLBROOK	419500	1,037	565	127	1 261
FALLBROOK	419610	815	503	87	299
FALLBROOK	4197D0	879	553	94	3 31D
FALLBROOK	419800	1,053	663	1D3	1 374
FALLBROOK	419820	296	205	36	120
FALLBROOK	419900	824	478	1D1	4 262
FALLBROOK	420000	929	467	122	207
FALLBROOK	4201DD	1,081	533	128	237
FALLBROOK	420130	927	587	105	333
FALLBROOK	420210	420	277	6B	145
FALLBROOK	420300	820	531	59	1 356
FALLBROOK	420400	604	396	46	262
FALLBROOK	420420	606	404	65	244
FALLBROOK	420500	1,071	654	1D0	2 377
FALLBROOK	420510	607	407	57	1 247
FALLBROOK	420600	471	314	44	199
FALLBROOK	42D630	680	384	82	2 204
BONSALL	421600	842	421	51	290
BONSALL	421700	376	176	24	3 97
VISTA	422900	1,048	370	108	164
VISTA	423000	819	248	61	11D
VISTA	423010	558	235	56	123
VISTA	423030	498	256	62	134
VISTA	423100	593	238	43	135
VISTA	42320D	664	264	55	1 124
VISTA	423300	788	319	75	152
VISTA	423310	527	210	51	98
VISTA	423400	595	208	43	102
VISTA	423500	795	273	100	2 94
VISTA	423510	505	179	43	92
VISTA	423700	835	265	84	2 110
VISTA	423800	860	241	79	1 87
VISTA	423900	912	221	59	97

U.S. REPRESENTATIVE - 43RD DISTRICT

		DEM	LIB	REP		
		- G -		-		
		B - R -		-		
	R	L - E -		-		
	E	T - E -		-	P	
	G	S - N -		-	A	
		- E -		-	C	
	V	C - B -	M	-	K	
	T	A - A -	U	-	A	
	R	S - U -	H	-	R	
	S	T - M -	E	-	D	
VISTA	424100	737	299	81		142
VISTA	424200	938	398	65		238
VISTA	424400	814	314	56	4	174
VISTA	424700	757	207	51		96
VISTA	424800	949	312	95		123
VISTA	424900	959	261	78	1	108
VISTA	424920	469	150	30		86
VISTA	425000	753	255	94		106
VISTA	425200	566	223	57		111
VISTA	425220	645	261	52	1	136
VISTA	425300	513	165	49		60
VISTA	425400	827	342	80	1	179
VISTA	425500	802	264	63		133
VISTA	425510	854	305	54	1	187
VISTA	425580	641	295	63		160
VISTA	425600	744	300	66	2	153
VISTA	425620	833	360	54		224
VISTA	425630	361	158	41		82
VISTA	425640	466	137	29		71
BUENA	428400	419	199	40		104
BUENA	428500	558	310	65	1	164
BUENA	428600	588	294	72	1	142
BUENA	428700	510	301	67		148
BUENA	428720	365	160	28		101
BUENA	428800	799	340	71	1	188
BUENA	428810	645	263	53	1	142
BUENA	428900	271	131	34	1	73
BUENA	429300	664	242	67		127
BUENA	429400	649	241	42	2	128
BUENA	429500	481	162	42	1	76
BUENA	429510	543	225	64	1	102
BUENA	429900	834	335	73		166
BUENA	429920	749	292	80		139
BUENA	430000	406	122	38		58
BUENA	430010	855	424	104		210
BUENA	430100	889	462	21		381
BUENA	430300	986	501	67		316

U.S. REPRESENTATIVE - 43RD DISTRICT

		DEM	LIB	REP		
BUENA VISTA	43D310	672	400	43		279
SAN MARCOS	432200	791	259	76		110
SAN MARCOS	432210	1,014	442	117		210
SAN MARCOS	432230	910	363	76	2	194
SAN MARCOS	432300	469	309	64		167
SAN MARCOS	432310	693	276	80		130
SAN MARCOS	432320	875	367	82	1	182
SAN MARCOS	432360	1,027	302	80		145
SAN MARCOS	432400	1,034	530	112	1	307
SAN MARCOS	432410	845	308	74	1	161
SAN MARCOS	432430	619	227	65		102
SAN MARCOS	432450	690	296	93		118
SAN MARCOS	432480	530	233	61	2	116
SAN MARCOS	432500	443	169	54		69
SAN MARCOS	432580	902	457	115		222
SAN MARCOS	432590	778	446	108		228
SAN MARCOS	432610	653	261	69		131
OLIVENHAIN	434100	215	109	17	1	56
OLIVENHAIN	434200	276	116	28		58
DEL DIOS	435400	212	90	32	1	24
DEL DIOS	435430	299	127	23		73
WHISPERING PA	436000	578	267	24	1	184
RANCHO SANTA	436600	690	284	24		200
RANCHO SANTA	436670	557	262	21		199
RANCHO SANTA	436680	631	259	16		192
RANCHO SANTA	436800	836	370	34		262
RANCHO SANTA	436900	401	170	14		121
RAINBOW	444800	850	429	107	2	220
PALA	445900	248	75	29		21
PAUMA	447100	456	231	31		161
VALLEY CENTER	448390	646	312	61	1	186
VALLEY CENTER	448500	326	108	15		77
VALLEY CENTER	448530	808	326	77	2	152
VALLEY CENTER	448600	977	383	72		231
VALLEY CENTER	448620	627	209	31		119
VALLEY CENTER	448700	716	305	80		163
VALLEY CENTER	448710	373	139	33		74

SAN DIEGO COUNTY - PRIMARY ELECTION
JUNE 7, 1988

U.S. REPRESENTATIVE - 43RD DISTRICT

		DEM	LIB	REP
		- G -	-	
		B - R -	-	
	R	L - E -	-	
	E	T - E -	-	P
	G	S - N -	-	A
		- E -	-	C
	V	C - B -	M -	K
	T	A - A -	U -	A
	R	S - U -	H -	R
	S	T - M -	E -	D
VALLEY CENTER	448900	633	389	75		243
VALLEY CENTER	449000	458	198	53	1	79
VALLEY CENTER	449010	497	256	43		158
VALLEY CENTER	449030	715	379	51		259
VALLEY CENTER	449090	721	290	82	1	145
VALLEY CENTER	449100	419	152	37		87
RINCON	450400	214	154	26		77
RINCON	450430	821	368	88	1	174
RINCON	450500	642	250	56		135
RINCON	451000	756	318	59	2	192
RINCON	451200	636	269	49		159
RINCON	451600	584	261	49		149
RINCON	451700	1,021	398	66	6	227
RINCON	451800	194	95	14		58
ESCONDIDO	454600	595	357	67		216
ESCONDIDO	454610	622	363	81	1	199
ESCONDIDO	454620	769	446	69		276
ESCONOIDO	454630	750	376	78	1	190
ESCONOIOO	45464D	976	557	73		363
ESCONOIOO	45465D	469	234	48		131
ESCONDIDO	454660	321	166	33		89
ESCONDIDO	45468D	611	304	66		164
ESCONDIDO	454700	731	362	78		186
ESCONDIOO	454710	564	223	45		113
ESCONOIOO	454720	748	315	76	1	141
ESCONDIOO	454800	795	321	69		166
ESCONDIOO	454900	825	393	101	1	193
ESCONDIDO	455000	518	201	67		82
ESCONOIDO	455010	1,022	464	124	1	228
ESCONDIDO	455020	855	301	72		142
ESCONDIDO	455100	681	318	70		164
ESCONDIOO	455200	848	422	120	1	222
ESCONOIDO	455400	600	255	78		123
ESCONDIDO	455500	529	210	37		115
ESCONOIOO	455600	988	366	123		143
ESCONDIDO	455710	689	238	74		99
ESCONDIDO	455800	766	274	70		123

U.S. REPRESENTATIVE - 43RD DISTRICT

		DEM	LIB	REP		
		- G -	-			
		B - R -	-			
	R	L - E -	-			
	E	T - E -	-	P		
	G	S - N -	-	A		
		- E -	-	C		
	V	C - B -	M -	K		
	T	A - A -	U -	A		
	R	S - U -	H -	R		
	S	T - M -	E -	D		
ESCONDIDO	45581D	516	178	49	1	81
ESCONDIDO	456D0D	545	243	48	2	123
ESCONDIDO	456100	949	289	79	1	126
ESCONDIDO	456400	1,039	3D7	64	1	138
ESCONDIOO	456610	974	313	96	1	119
ESCONDIDO	456800	689	202	49		92
ESCONDIDO	457000	493	239	47		116
ESCONDIDO	457100	6D2	336	69		16D
ESCONDIDO	457170	271	137	19	1	77
ESCONDIDD	457200	843	40D	91		168
ESCONDIDO	45721D	936	406	96		186
ESCONDIDO	457220	821	341	72		170
ESCONDIDO	457270	238	11D	28		65
ESCONDIDO	457300	977	437	116	1	210
ESCONDIDO	45740D	834	310	84	2	130
ESCONDIDO	457700	704	275	59	3	132
ESCONDIDO	457900	757	331	95		133
ESCONDIDO	458000	433	197	45		105
ESCONDIDD	4581DD	958	374	91	2	171
ESCONDIDO	4582DD	967	455	100	1	232
ESCONDIDO	45821D	778	295	75	1	133
ESCONDIDO	458220	520	226	71		101
ESCONDIDO	458230	563	285	66		130
ESCONDIDO	4583DD	804	363	93		180
ESCONDIDO	458310	285	154	11		1D1
ESCONDIDO	4585D0	546	20D	53		75
ESCONDIDO	458800	671	351	65		207
ESCONDIDO	459000	658	33D	76	2	171
ESCDNDIDO	459110	812	418	88	3	237
ESCONDIDO	4592D0	776	339	77	1	174
ESCONDIDO	4593DD	1,024	376	95	1	161
ESCONDIDO	4594D0	678	261	41		142
ESCONDIDO	459500	565	245	50	2	130
ESCONDIDO	459510	910	462	81		284
ESCONDIDO	459560	440	191	45		93
ESCONDIDO	459600	641	339	53		196
DECL AV 888015		44	15	1		9

SAN DIEGO COUNTY - PRIMARY ELECTION
JUNE 7, 1988

U.S. REPRESENTATIVE - 43RD DISTRICT

	DEM	LIB	REP		
	BRIAN E. TASSEL	GENE A. CHAPMAN	MUHAMMAD KABIR	HERMAN D. PARR	
DECL AV 888018	539	275	54	1	149
DECL AV 888019					
DECL AV 888020	104	40	8		16
DECL AV 888021	39	27	6		12
DECL AV 888022	523	217	39		102
DECL AV 888023	40	9	1		4
DECL AV 888024	2	2			1
DECL AV 888025	30	16	5		5
OECL AV 888026	9	1			1
DECL AV 888027	143	76	13		41
DECL AV 888028					
DECL AV 888029	32	17	4		11
DECL AV 888038					
DECL AV 888065					
DECL AV 888141	172	105	5		84
DECL AV 888142					
DECL AV 888143	70	34	6		20
DECL AV 888144	278	160	28		78
DECL AV 888145	1,295	549	113	2	248
OECL AV 888146					
DECL AV 888147	84	51	7		31
DECL AV 888148					
DECL AV 888151	687	288	68		144
DECL AV 888152	114	37	5		15
DECL AV 888153	1				
DECL AV 888155	255	148	19		74
DECL AV 888182					
DECL AV 888183	123	64	8		41
DECL AV 888184	1				
DECL AV 888185					
DECL AV 888198					
DECL AV 888199	238	86	10		54
DECL AV 888200	12	6			3
DECL AV 888201					
DECL AV 888202	45	23	2		18
DECL AV 888203	3	3			2
DECL AV 888204	163	69	17	1	31

U.S. REPRESENTATIVE - 43RD DISTRICT

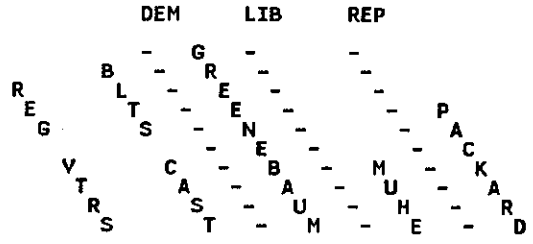

		DEM	LIB	REP	
DECL AV 888206	95	61	6		36
RQSTD AV 999015		9	1		2
RQSTD AV 999016		240	26		142
RQSTD AV 999018		255	52		144
RQSTD AV 999019					
RQSTD AV 999020		81	8	1	50
RQSTD AV 999021		891	133	1	512
RQSTD AV 999022		195	18	3	141
RQSTD AV 999023		2,096	512	7	1,039
RQSTD AV 999024					
RQSTD AV 999025		55	11		20
RQSTD AV 999026		30	9		16
RQSTD AV 999027		16	4		6
RQSTD AV 999028		50	3		33
RQSTD AV 999029		21	1		11
RQSTD AV 999038					
RQSTD AV 999065					
RQSTD AV 999141		445	80		266
RQSTD AV 999142					
RQSTD AV 999143					
RQSTD AV 999144		114	27		55
RQSTD AV 999145		577	78		349
RQSTD AV 999146		17	2		8
RQSTD AV 999147		604	136		294
RQSTO AV 999148		1,124	241	1	607
RQSTD AV 999149		69	10	2	41
RQSTD AV 999151		168	24		101
RQSTD AV 999152					
RQSTD AV 999153		20	1		15
RQSTD AV 999155		3	1		2
RQSTD AV 999182		386	78	2	186
RQSTD AV 999183		1,024	193		534
RQSTD AV 999184					
RQSTD AV 999185					
RQSTD AV 999198		395	70	1	188
RQSTD AV 999199		163	43		73
RQSTD AV 99920D		498	122	1	205

SAN DIEGO COUNTY - PRIMARY ELECTION
JUNE 7, 1988

U.S. REPRESENTATIVE - 43RD DISTRICT

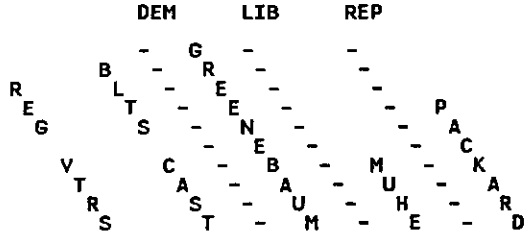

RQSTD AV 999201					
RQSTD AV 999202					
RQSTD AV 999203					
RQSTD AV 999204		2,557	524	3	1,172
RQSTD AV 999206		10	2		6
TOTAL	239,896	113,044	25,837	237	56,173
POLLS	234,755	98,552	23,002	211	48,725
DECLARED AV	5,141	2,379	425	4	1,230
REQUESTED AV		12,113	2,410	22	6,218
43RD CONGRESSIONAL	239,896	113,044	25,837	237	56,173
37TH STATE SENATE	29,659	16,494	3,110	31	9,300
38TH STATE SENATE	209,378	96,081	22,652	205	46,613
39TH STATE SENATE	859	469	75	1	260
74TH STATE ASSEMBLY	163,460	76,255	17,548	151	38,500
75TH STATE ASSEMBLY	29,612	13,468	3,098	46	6,013
76TH STATE ASSEMBLY	46,824	23,321	5,191	40	11,660
3RD SUPERVISORIAL	13,127	6,350	1,395	12	2,960
5TH SUPERVISORIAL	226,769	106,694	24,442	225	53,213
CITY OF CARLSBAD	31,561	14,586	3,432	32	7,025
CITY OF ENCINITAS	28,789	12,083	3,070	38	4,909
CITY OF ESCONDIDO	41,795	20,904	4,707	36	10,382
CITY OF OCEANSIDE	46,304	20,236	5,501	50	9,239
CITY OF SAN MARCOS	12,473	5,939	1,474	7	2,933
CITY OF SOLANA BEACH	3,134	1,979	317	1	1,127
CITY OF VISTA	23,725	9,762	2,340	17	4,843
4TH COUNTY BD OF ED	104,761	49,937	11,113	88	25,628
CARLSBAD UNIF SCHOOL	23,251	11,179	2,656	20	5,328
BONSALL C.S.D REORG	3,818	2,188	407	6	1,191
FALLBROOK REORG	13,159	8,889	1,566	16	4,994
LEHNER AVE ANNEX	215	174	27		92

SAN DIEGO COUNTY - PRIMARY ELECTION
JUNE 7, 1988

U.S. REPRESENTATIVE - 44TH DISTRICT

		DEM	LIB	REP			
		REGISTERED VOTERS	BALLOTS CAST	TOTAL VOTES	BUTTERFIELD	ACKERLEY	MOSHOFSKY
MISSION VALLE	19505D	952	281	92	2	42	67
LINOA VISTA	200200	485	241	100		37	39
LINDA VISTA	200500	566	240	113		30	42
LINDA VISTA	200700	579	258	121	2	33	37
LINDA VISTA	200800	532	187	67	1	23	34
LINDA VISTA	201000	695	187	101		11	27
LINDA VISTA	201100	960	314	153		35	44
LINDA VISTA	201300	723	270	167		17	23
LINDA VISTA	201500	715	291	155		29	37
LINDA VISTA	201700	794	335	165	1	38	59
LINDA VISTA	201920	499	178	55		11	72
LINOA VISTA	20195D	838	318	136		28	74
LINDA VISTA	202200	1,017	338	141		39	76
LINDA VISTA	202700	636	298	145	3	34	56
MIDWAY-OLD TO	24520D	858	327	112	1	53	97
NORTH PARK	263800	607	214	98	1	26	24
NORTH PARK	264000	432	181	77	2	29	21
NORTH PARK	264200	955	378	168	2	39	64
NORTH PARK	266000	513	172	72		24	38
NORTH PARK	266100	623	210	106	3	25	34
NORTH PARK	266200	996	401	176	3	62	58
NORTH PARK	266300	545	209	93	2	28	24
NORMAL HEIGHT	270000	518	269	125		28	57
NORMAL HEIGHT	270100	513	169	72	1	12	28
NORMAL HEIGHT	270110	503	196	95	1	16	41
NORMAL HEIGHT	270400	667	208	89	4	19	34
NORMAL HEIGHT	270500	719	264	118	1	39	36
NORMAL HEIGHT	270700	598	186	81		16	41
NORMAL HEIGHT	271100	686	193	103	2	15	22
NORMAL HEIGHT	271200	965	403	190		52	67
NORMAL HEIGHT	271800	412	210	93	4	28	34
NORMAL HEIGHT	272000	612	287	127	1	33	61
NORMAL HEIGHT	272210	530	169	86	1	17	22
NORMAL HEIGHT	272500	1,185	297	168		15	40
NORMAL HEIGHT	272700	1,012	308	161	2	25	44
NORMAL HEIGHT	272900	671	206	103	1	25	23

U.S. REPRESENTATIVE - 44TH DISTRICT

	REG VTRS	BLTS CAST	DEM BATES	LIB THOMPSON	REP BUTTERFIELD	ACLE
NORMAL HEIGHT 272910	661	211	92	2	31	34
NORMAL HEIGHT 273500	954	325	167	2	29	51
NORMAL HEIGHT 273900	943	254	146	1	12	27
NORMAL HEIGHT 275900	429	117	64	1	12	16
NORMAL HEIGHT 276100	948	272	129		25	43
NORMAL HEIGHT 276400	660	169	82	1	12	25
ROLANDO REDWD 290010	1,052	269	156		19	34
ROLANDO REDWD 29041D	1,D45	256	142	1	21	27
ROLANDO REDWO 290600	815	232	108		24	41
ROLANDD REDWO 291000	789	316	17D		24	51
ROLANDD REDWO 291200	781	345	171	1	37	55
ROLANDO REDWD 291600	489	211	95		30	32
ROLANDO REDWO 291650	842	371	182		53	58
ROLANDD REDWO 2918D0	652	361	230		26	25
ROLANDD REDWO 292000	382	184	88		24	25
ROLANDD REDWO 292200	538	195	124		17	14
ROLANDO REDWO 292400	666	151	79		23	14
ROLANDO REDWO 292800	460	1D7	50		13	13
ROLANDO REDWO 293200	604	179	86		22	27
RDLANDD REDWO 293400	605	153	67		17	32
ROLANDD REDWO 293600	501	191	89		26	36
ROLANDO REDWO 293800	698	296	158		37	44
ROLANDO REDWO 29381D	509	194	80		31	38
RDLANDO REDWO 29420D	918	231	117		20	37
RDLANDD REDWO 294400	806	378	147		55	74
ROLANDO REDWO 295200	771	324	142	1	45	54
ROLANDD REDWD 295800	248	90	44		8	12
ROLANDO REDWO 29660D	335	120	57	3	15	17
ROLANDO REDWO 29680D	779	334	156		51	62
RDLANDO REDWO 297500	425	201	84	1	26	33
RDLANOO REDWO 29760D	382	159	71		19	29
CITY HEIGHTS 30DD0D	66D	171	84		23	19
CITY HEIGHTS 300220	741	163	75	1	23	21
CITY HEIGHTS 300250	859	246	129		23	2D
CITY HEIGHTS 30D410	479	151	78	2	11	25
CITY HEIGHTS 30D90D	717	223	118	1	19	27

SAN DIEGO COUNTY - PRIMARY ELECTION
JUNE 7, 1988

U.S. REPRESENTATIVE - 44TH DISTRICT

		REGISTERED VOTERS	DEM	LIB	REP	BUTTERFIELD	BLANK
CITY HEIGHTS	301200	934	249	118	2	21	33
CITY HEIGHTS	301300	1,196	283	144	1	23	35
CITY HEIGHTS	301700	672	216	127		20	20
CITY HEIGHTS	301900	991	310	160		25	35
CITY HEIGHTS	302200	674	174	105	1	15	19
CITY HEIGHTS	302600	657	231	85	2	45	27
CITY HEIGHTS	302800	425	187	74		27	37
CITY HEIGHTS	303200	850	358	161	1	44	54
SOUTH PARK	305000	587	231	118		17	36
SOUTH PARK	305200	658	319	158	1	33	44
SOUTH PARK	305400	619	237	108	1	31	40
SOUTH PARK	305600	798	349	160		49	53
SOUTH PARK	306000	501	252	116		34	35
SOUTH PARK	306200	957	425	197	3	57	67
SOUTH PARK	306400	406	195	88		20	30
SOUTH PARK	306600	486	242	103		27	38
SOUTH PARK	306800	421	154	89		12	12
SOUTH PARK	307200	523	221	128		22	27
SOUTH PARK	307400	835	280	174	1	22	17
SOUTH PARK	307600	685	198	96	2	19	14
SOUTH PARK	307800	464	219	117		18	36
SOUTH PARK	308000	1,195	443	237		56	49
SOUTH PARK	308600	710	297	149	1	25	51
MIDDLETOWN	316700	284	72	41		1	6
CENTRE CITY	340200	981	227	85	3	29	30
CENTRE CITY	340210	1,031	377	115	2	63	76
CENTRE CITY	341000	820	243	94	1	27	33
CENTRE CITY	341600	981	265	100	1	28	37
CENTRE CITY	342000	435	83	38		6	7
GOLDEN HILL	345000	719	178	111		7	5
GOLDEN HILL	345400	740	264	134	1	28	18
GOLDEN HILL	345600	439	162	78	1	22	14
GOLDEN HILL	345800	539	183	103	1	12	17
GOLDEN HILL	346000	579	181	96	1	20	19
GOLDEN HILL	346300	530	137	93		8	4
GOLDEN HILL	346500	422	124	84		4	2

SAN DIEGO COUNTY - PRIMARY ELECTION
JUNE 7, 1988

U.S. REPRESENTATIVE - 44TH DISTRICT

		REG VTRS	BLTS CAST	DEM BATES	LIB THOMPSON	REP ACLE	BUTTERFIELD
S.E.SAN DIEGO	350000	906	239	157		10	8
S.E.SAN DIEGO	350300	694	257	183		4	5
S.E.SAN DIEGO	350500	945	314	218		6	9
S.E.SAN DIEGO	350600	671	268	190		3	
S.E.SAN DIEGO	351000	1,013	317	206		16	7
S.E.SAN DIEGO	351300	680	205	145		8	10
S.E.SAN DIEGO	355000	852	262	155		12	9
S.E.SAN DIEGO	355100	369	95	61		3	6
S.E.SAN DIEGO	355210	983	271	164		18	6
S.E.SAN DIEGO	355600	746	212	143		5	6
S.E.SAN DIEGO	355800	449	163	107		3	3
S.E.SAN DIEGO	356600	793	259	192	1	9	2
S.E.SAN DIEGO	356900	1,012	344	224		3	6
ENCANTO-E.	360000	507	212	165		2	5
ENCANTO-E.	360100	900	351	232	1	10	7
ENCANTO-E.	360300	921	218	70		41	37
ENCANTO-E.	360500	581	208	92		23	31
ENCANTO-E.	360520	762	266	149		22	29
ENCANTO-E.	360580	878	277	157		21	31
ENCANTO-E.	360700	775	336	220		7	10
ENCANTO-E.	360800	738	296	193		18	7
ENCANTO-E.	361000	524	157	104		6	6
ENCANTO-E.	361100	376	162	110		10	5
ENCANTO-E.	361200	786	307	202		26	17
ENCANTO-E.	361500	223	80	45	1	10	9
ENCANTO-E.	361600	1,027	251	126		32	32
ENCANTO-E.	361700	398	112	53		12	18
ENCANTO-E.	362000	661	222	134	1	15	13
ENCANTO-E.	362300	845	360	228	1	24	17
ENCANTO-E.	362500	572	213	147		14	8
ENCANTO-W.	365000	798	335	213		14	13
ENCANTO-W.	365300	574	282	199		9	5
ENCANTO-W.	365400	598	280	190		6	7
ENCANTO-W.	365600	821	228	153		2	3
ENCANTO-W.	365700	886	325	217		11	11
ENCANTO-W.	36590D	911	433	309		10	7

SAN DIEGO COUNTY - PRIMARY ELECTION
JUNE 7, 1988

U.S. REPRESENTATIVE - 44TH DISTRICT

		REG VTRS	BLTS CAST	DEM BATES	LIB THOMPSON	REP BUTTERFIELD	ACLE
ENCANTO-W.	366100	583	222	156	1	7	6
ENCANTO-W.	366300	956	396	275	1	7	10
ENCANTO-W.	366310	809	335	214		16	14
ENCANTO-W.	366700	924	306	185	1	23	23
ENCANTO-W.	366720	473	112	48		17	14
ENCANTO-W.	367000	675	278	196		B	4
ENCANTO-W.	367100	846	254	144		36	20
ENCANTO-W.	367200	1,037	317	188	1	23	24
ENCANTO-W.	367400	631	259	169		7	21
ENCANTO-W.	367500	329	171	122		7	8
ENCANTO-W.	367600	814	346	194	1	40	37
ENCANTO-W.	36770D	383	165	102		8	15
ENCANTO-W.	368000	685	260	139	1	34	19
CHOLLAS PARK	370000	664	243	167		7	10
CHOLLAS PARK	370200	761	239	177		3	1
CHOLLAS PARK	370400	585	206	134		8	5
CHOLLAS PARK	370600	554	204	141		3	3
CHOLLAS PARK	370800	578	226	165			3
CHOLLAS PARK	371000	899	247	174		10	5
CHOLLAS PARK	371200	497	163	80		19	17
CHOLLAS PARK	371400	721	345	160		32	65
CHOLLAS PARK	371800	980	441	299	1	8	16
CHOLLAS PARK	372200	433	169	109		6	13
CHOLLAS PARK	372400	647	211	147		7	5
CHOLLAS PARK	372800	731	305	192		18	19
CHOLLAS PARK	373000	685	260	204		1	4
CHOLLAS PARK	373200	585	247	176		4	5
CHOLLAS PARK	373210	494	206	121		1	4
PARADISE HILL	375100	855	252	116	1	40	33
PARADISE HILL	375110	763	299	136	1	49	59
PARADISE HILL	375130	1,064	284	137	1	42	37
PARAOISE HILL	375140	1,106	368	149	1	69	51
PARAOISE HILL	375300	635	218	98	1	30	28
PARAOISE HILL	375400	805	286	131	1	30	46
PARADISE HILL	375420	1,009	301	145		30	45
PARAOISE HILL	375430	561	192	93		33	24

SAN DIEGO COUNTY - PRIMARY ELECTION
JUNE 7, 1988

U.S. REPRESENTATIVE - 44TH DISTRICT

		REG VTRS	BLTS CAST	DEM BATES	LIB THOMPSON	REP BUTTERFIELD	ACLE
PARADISE HILL	375600	966	339	161		58	45
PARADISE HILL	375800	843	317	138		53	60
PARADISE HILL	376100	862	234	116	2	26	32
PARADISE HILL	376300	928	301	141	3	27	44
PARADISE HILL	376410	740	320	164		32	46
PARADISE HILL	376900	786	294	129		45	47
NESTOR	385000	494	154	66		21	30
NESTOR	385010	1,003	313	142		38	56
NESTOR	385800	551	136	51		28	15
NESTOR	385810	706	204	112		12	31
NESTOR	385820	1,080	308	145		41	64
NESTOR	386000	691	236	104		36	45
NESTOR	386010	926	256	141		20	41
OTAY	390000	572	191	85		19	49
OTAY	390100	807	218	99		26	34
OTAY	390200	882	245	133	1	26	36
OTAY	390210	593	220	94		33	50
OTAY	390230	595	175	77	1	16	31
OTAY	390300	576	148	71		13	23
OTAY	390400	792	256	120	1	50	42
OTAY	390500	647	191	79		26	45
OTAY	390600	1,047	341	170	2	53	47
OTAY	390700	660	215	104		26	37
OTAY	390710	614	118	60		15	22
OTAY	390800	771	210	111	1	21	35
SAN YSIDRD	395000	863	221	115		18	28
SAN YSIDRO	395010	522	124	73		7	5
SAN YSIORO	395020	801	179	119	1	12	6
SAN YSIDRO	395100	639	143	79		10	12
SAN YSIDRO	3953D0	1,125	253	121		28	31
SPRING VALLEY	500500	645	205	81		30	37
SPRING VALLEY	500700	522	167	73	2	32	24
SPRING VALLEY	500800	813	269	129		36	47
SPRING VALLEY	501500	531	160	80		25	22
SPRING VALLEY	501610	244	80	37		10	10
LEMON GROVE	504500	917	313	143	1	48	49

SAN DIEGO COUNTY - PRIMARY ELECTION
JUNE 7, 1988

U.S. REPRESENTATIVE - 44TH DISTRICT

		DEM	LIB	REP			
		REGISTERED VOTERS	BALLOTS CAST	THOMAS H. BOMPS	ALAN T. SPEAR	ALAN D. NILES	BUTTERFIELD ACLE
LEMON GROVE	504700	766	212	93	1	34	35
LEMON GROVE	504900	652	286	114		48	52
LEMON GROVE	505100	755	350	144	2	62	62
LEMON GROVE	505200	688	294	130		58	49
LEMON GROVE	505300	654	278	124		43	49
LEMON GROVE	505500	723	324	131		61	54
LEMON GROVE	505700	817	376	150	2	71	80
LEMON GROVE	505800	907	406	162	1	65	76
LEMON GROVE	506200	376	132	72		12	27
LEMON GROVE	506210	671	307	158		47	42
LEMON GROVE	506300	851	336	154		48	58
LEMON GROVE	506500	670	276	114		36	48
LEMON GROVE	506600	785	318	139		59	60
LEMON GROVE	506800	597	279	127		53	46
BONITA	510610	564	213	88		39	37
NATIONAL CITY	515600	623	183	119		11	10
NATIONAL CITY	515800	976	255	134		24	40
NATIONAL CITY	515900	513	130	79		11	7
NATIONAL CITY	515910	612	177	86		26	17
NATIONAL CITY	516000	523	166	103	1	7	20
NATIONAL CITY	516100	540	202	121		24	22
NATIONAL CITY	516200	726	254	127		39	34
NATIONAL CITY	516500	781	306	140		33	74
NATIONAL CITY	516600	716	178	75		26	25
NATIONAL CITY	516800	524	134	76		16	15
NATIONAL CITY	517010	977	272	156		33	44
NATIONAL CITY	517200	707	224	126		26	26
NATIONAL CITY	517400	776	235	112		35	29
NATIONAL CITY	517500	774	309	152		37	52
NATIONAL CITY	517600	705	281	145		22	39
NATIONAL CITY	517800	887	201	108		18	29
NATIONAL CITY	518100	839	321	154		37	59
NATIONAL CITY	518400	794	259	130		35	45
NATIONAL CITY	518600	810	224	119	1	22	40
NATIONAL CITY	518800	950	294	129		46	60
SWEETWATER	523300	740	243	121		31	37

U.S. REPRESENTATIVE - 44TH DISTRICT

		DEM	LIB	REP			
		REGISTERED VOTERS	BLANK VOTES CAST	CHARLES T. HOMER	BRUCE A. MAPES	BUTTERFIELD ACLE	BUTTERFIELD FIELD
CHULA VISTA	525100	1,047	282	141	1	28	47
CHULA VISTA	525200	448	113	54		8	18
CHULA VISTA	525400	580	231	108		23	46
CHULA VISTA	525500	554	238	105		31	51
CHULA VISTA	525600	503	221	86		32	65
CHULA VISTA	525700	369	195	40		34	77
CHULA VISTA	525800	919	344	162	1	40	74
CHULA VISTA	526100	444	117	56	1	12	16
CHULA VISTA	526200	686	265	120		42	53
CHULA VISTA	526400	752	273	98	1	46	67
CHULA VISTA	526600	561	278	100		61	69
CHULA VISTA	526700	922	468	173		88	130
CHULA VISTA	526810	877	385	154	3	59	87
CHULA VISTA	526900	819	281	131		35	57
CHULA VISTA	527000	985	376	158		50	83
CHULA VISTA	527400	778	248	115	1	35	39
CHULA VISTA	527700	745	331	135		60	77
CHULA VISTA	527800	895	345	138		51	78
CHULA VISTA	528100	853	294	131		41	60
CHULA VISTA	528300	737	294	113		55	80
CHULA VISTA	528500	769	312	112		52	87
CHULA VISTA	528600	715	327	139		36	94
CHULA VISTA	528800	805	433	134		86	126
CHULA VISTA	528900	640	279	110		46	66
CHULA VISTA	528910	687	297	119		68	56
CHULA VISTA	528920	1,045	393	156		70	90
CHULA VISTA	529000	548	267	80		44	84
CHULA VISTA	529110	650	297	108		48	75
CHULA VISTA	529300	768	387	153		54	100
CHULA VISTA	529500	755	307	140		50	67
CHULA VISTA	529600	765	270	135		23	62
CHULA VISTA	529700	869	216	116	1	18	37
CHULA VISTA	529900	408	136	58		17	30
CHULA VISTA	530200	899	364	131		66	98
CHULA VISTA	530400	586	226	93	1	29	63
CHULA VISTA	530500	655	235	93		40	56

U.S. REPRESENTATIVE - 44TH DISTRICT

		REG VTRS	BLTS CAST	DEM BATES	LIB THOMPSON	REP ACLE	BUTTERFIELD
CHULA VISTA	530600	895	342	141	1	51	74
CHULA VISTA	530700	918	327	146		42	90
CHULA VISTA	530900	810	321	140	1	52	60
CHULA VISTA	531000	972	276	135		40	49
CHULA VISTA	531300	644	193	104		27	28
CHULA VISTA	531400	1,039	345	175	1	45	60
CHULA VISTA	531410	993	283	145		34	62
CHULA VISTA	531510	1,029	309	145		35	53
CHULA VISTA	531700	713	262	105		62	51
CHULA VISTA	531800	745	238	95		40	48
CHULA VISTA	531900	686	280	116		47	78
CHULA VISTA	532000	719	243	110		34	50
CHULA VISTA	532120	788	268	102		50	57
CHULA VISTA	532200	454	135	69		20	25
CHULA VISTA	532210	614	161	69		32	23
CHULA VISTA	532300	750	238	115		29	51
CHULA VISTA	532310	733	289	127		46	58
CHULA VISTA	532490	750	286	82		53	81
CHULA VISTA	532500	599	266	75		46	88
CHULA VISTA	532590	736	240	93		41	55
CHULA VISTA	532600	985	441	162		80	101
CHULA VISTA	532610	863	274	104		50	63
CHULA VISTA	532640	715	247	80		61	60
CHULA VISTA	532710	275	130	58		28	29
CHULA VISTA	532720	620	255	95	1	56	51
CHULA VISTA	537600	811	221	122		25	38
CHULA VISTA	537700	638	211	105		24	45
CHULA VISTA	537800	828	280	97		30	79
CHULA VISTA	538100	634	205	96		20	45
CHULA VISTA	538300	493	163	74		22	31
CHULA VISTA	538400	870	245	116		37	46
CHULA VISTA	538600	785	360	157		61	78
CHULA VISTA	538700	521	141	75	1	18	18
CHULA VISTA	538800	702	266	107	1	48	51
CHULA VISTA	539000	529	189	88		29	34
CHULA VISTA	539100	555	117	57		18	11

U.S. REPRESENTATIVE - 44TH DISTRICT

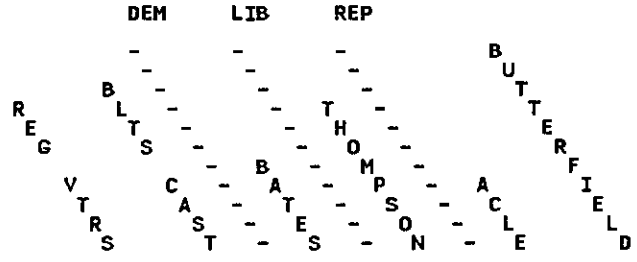

RQSTD AV 999060	2				1
RQSTD AV 999061	77	34		11	12
RQSTD AV 999062	474	258		46	65
RQSTD AV 999063	93	45		5	21
RQSTD AV 999072	6	4			1
RQSTD AV 999073					
RQSTD AV 999074	60	20		8	13
RQSTD AV 999075					
RQSTD AV 999076	6	5			
RQSTD AV 999091	64	26		8	12
RQSTD AV 999092	53	8		8	22
RQSTD AV 999093	292	119		36	60
RQSTD AV 999095	168	63	1	18	40
RQSTD AV 999098	185	80		22	36
RQSTD AV 999099	72	34		12	6
RQSTD AV 999100	330	134	1	45	54
RQSTD AV 999101	22	18			2
RQSTD AV 999103	7	1			3
RQSTD AV 999105	31	14		6	5
RQSTD AV 999106					
RQSTD AV 999107					
RQSTD AV 999109	25	2		8	9
RQSTD AV 999110	353	136		46	75
RQSTD AV 999111	1				
RQSTD AV 999112	12	8		1	1
RQSTD AV 999113	9	1		3	
RQSTD AV 999114					
RQSTD AV 999115	83	40		15	5
RQSTD AV 999116	846	506	2	47	87
RQSTD AV 999120					
RQSTD AV 999121					
RQSTD AV 999126	15	6		4	2
RQSTD AV 999127	434	178	1	34	85
RQSTD AV 999128	467	153	2	55	105
RQSTD AV 999186	323	95	1	55	74
RQSTD AV 999190	1,782	670		217	430

SAN DIEGO COUNTY - PRIMARY ELECTION
JUNE 7, 1988

U.S. REPRESENTATIVE - 44TH DISTRICT

	REGVTRS	BLTS	DEM CAST	LIB BATES	REP THOMPSON	BUTTERFIELD ACLE
CHULA VISTA 539300	769	205	104		34	32
DECL AV 888008	31	5	1		2	2
DECL AV 888032	150	60	27		7	13
DECL AV 888060	167	52	22	1	4	5
DECL AV 888062						
DECL AV 888072	441	145	41		16	42
DECL AV 888073	5	2	2			
DECL AV 888074						
DECL AV 888075						
DECL AV 888076						
DECL AV 888091	130	68	14		8	28
DECL AV 888093						
DECL AV 888095	153	29	10		1	6
DECL AV 888103	1					
DECL AV 888106	160	70	34		1D	6
DECL AV 888107	151	48	30		4	5
DECL AV 888111	163	23	4		2	8
DECL AV 888113	44	27	6			10
DECL AV 888114	6	4	3			
DECL AV 888115	2					
DECL AV 888120						
DECL AV 888121						
DECL AV 888126	33	15	5		3	6
DECL AV 888127						
DECL AV 888128	2	2				
DECL AV 888186		1				
DECL AV 888190	1					
RQSTD AV 999008		20	6		4	7
RQSTD AV 999009		435	177	1	62	95
RQSTD AV 999032		21	10		1	4
RQSTD AV 999033		14	6			2
RQSTD AV 999053		97	41		11	24
RQSTD AV 999056		15	7		1	3
RQSTD AV 999057		634	299		59	114
RQSTD AV 999058		104	44		16	18
RQSTD AV 999059		186	54		23	59

SAN DIEGO COUNTY - PRIMARY ELECTION
JUNE 7, 1988

U.S. REPRESENTATIVE - 44TH DISTRICT

	REG VTRS	BLTS CAST	DEM BATES	LIB THOMPSON	REP ACLE	BUTTERFIELD
TOTAL	233,511	89,594	43,858	153	10,282	13,862
POLLS	231,871	81,225	40,357	143	9,338	12,179
DECLARED AV	1,640	551	199	1	57	131
REQUESTED AV		7,818	3,302	9	887	1,552
44TH CONGRESSIONAL	233,511	89,594	43,858	153	10,282	13,862
39TH STATE SENATE	13,024	5,599	2,471	16	636	1,123
40TH STATE SENATE	220,487	83,995	41,387	137	9,646	12,739
76TH STATE ASSEMBLY	8,463	3,699	1,309	2	698	898
78TH STATE ASSEMBLY	42,808	16,565	7,773	48	1,795	2,840
79TH STATE ASSEMBLY	103,999	40,510	21,814	76	3,920	4,363
80TH STATE ASSEMBLY	78,241	28,820	12,962	27	3,869	5,761
SAN DIEGO JUDICIAL	132,88D	51,091	26,969	114	4,749	6,153
SOUTH BAY JUDICIAL	86,704	32,519	14,271	29	4,567	6,659
1ST SUPERVISORIAL	1D2,164	38,072	16,720	42	5,333	7,549
2ND SUPERVISORIAL	13,040	5,796	2,620	9	897	978
4TH SUPERVISORIAL	118,307	45,726	24,518	102	4,D52	5,335
CITY OF CHULA VISTA	53,219	21,683	8,946	17	3,317	4,922
CITY OF LEMON GROVE	10,989	4,992	2,166	8	817	888
CITY OF NATIONAL CIT	14,753	5,039	2,569	3	562	772
CITY OF SAN DIEGO	150,269	56,373	29,500	123	5,352	7,027
S.D. 2ND COUNCIL	1,588	605	208	1	78	168
S.D. 3RD COUNCIL	45,122	17,391	8,738	54	1,793	2,476
S.D. 4TH COUNCIL	53,173	19,858	11,975	24	1,358	1,395
S.0. 5TH COUNCIL	10,121	4,160	1,870	9	459	787
S.D. 7TH COUNCIL	2,015	814	344		110	151
S.D. 8TH COUNCIL	38,250	13,545	6,365	35	1,554	2,050
1ST COUNTY BD OF ED	35,751	14,236	6,652	45	1,566	2,166
2ND COUNTY BD OF ED	141,276	53,015	26,420	54	6,091	8,245
S.0 CITY UNIF SCHOOL	130,855	50,267	26,517	113	4,682	6,059
S.0. CITY SCHOOL - B	2,133	894	345	2	125	188
S.D. CITY SCHDOL - C	9,571	3,869	1,731	8	412	767
S.D. CITY SCHOOL - D	46,115	17,296	8,313	65	1,844	2,492
S.D. CITY SCHDOL - E	73,036	28,2D8	16,128	38	2,301	2,612

SAN DIEGO COUNTY - PRIMARY ELECTION
JUNE 7, 1988

U.S. REPRESENTATIVE - 45TH DISTRICT

		DEM	LIB	REP		
RANCHO BERNAR	105000	855	534	94	1	271
RANCHO BERNAR	105020	662	286	51		166
RANCHO BERNAR	105040	830	522	90	1	298
RANCHO BERNAR	105050	455	207	32		124
RANCHO BERNAR	105100	549	225	31		139
RANCHO BERNAR	105110	533	284	46	1	168
RANCHO BERNAR	105120	884	488	79		283
RANCHO BERNAR	105200	501	261	62	1	129
RANCHO BERNAR	105500	750	442	49		286
RANCHO BERNAR	105700	362	174	29		105
RANCHO BERNAR	105800	856	469	47	1	310
RANCHO BERNAR	105910	369	193	22		125
RANCHO BERNAR	106000	745	404	46		248
RANCHO BERNAR	106100	352	206	15		155
RANCHO BERNAR	106120	949	392	70	2	209
NESTOR	385300	1,007	395	139		154
NESTOR	385310	801	248	77		99
NESTOR	385600	628	227	85		81
NESTOR	385710	751	165	69		61
NESTOR	385720	872	224	83		67
NESTOR	385740	707	189	71		67
NESTOR	385750	768	232	75	3	103
SAN YSIDRO	395030	807	141	63	1	35
CORONADO	438100	600	316	59		183
CORONADO	438200	746	371	73		212
CORONADO	438300	717	352	80	2	183
CORONADO	438500	900	475	95		270
CORONADO	438600	583	250	64		122
CORONADO	438700	694	440	51		297
CORONADO	438800	801	440	81	1	257
CORONADO	438900	759	417	95		233
CORONADO	439000	686	322	64	1	186
CORONADO	439200	756	335	77	3	163
CORONADO	439400	771	449	75	2	290
CORONADO	439720	855	375	73		212
CORONADO	439810	1,002	461	58		311
IMPERIAL BEAC	441600	987	337	101	1	128
IMPERIAL BEAC	441610	987	325	97		117

SAN DIEGO COUNTY - PRIMARY ELECTION
JUNE 7, 1988

U.S. REPRESENTATIVE - 45TH DISTRICT

		REGISTERED VOTERS	BALLOTS CAST	DEM	LIB	REP
IMPERIAL BEAC	441800	1,100	276	96	1	95
IMPERIAL BEAC	442000	633	179	60		63
IMPERIAL BEAC	442100	629	175	72		52
IMPERIAL BEAC	442200	622	216	71	3	73
IMPERIAL BEAC	442400	629	210	64		87
IMPERIAL BEAC	442500	856	350	119		132
IMPERIAL BEAC	442600	585	142	55	1	51
IMPERIAL BEAC	442700	608	151	49		55
IMPERIAL BEAC	442800	717	130	39	1	54
IMPERIAL BEAC	442900	532	216	66		96
RINCON	450900	380	155	28		98
RINCON	451100	467	196	39	1	119
RINCON	451300	905	367	77		209
RINCON	451410	673	253	54		145
RINCON	451420	322	106	12	1	75
POWAY	461200	695	327	71	5	175
POWAY	461210	890	341	54		188
POWAY	461240	280	112	13		81
POWAY	461260	985	467	67		301
POWAY	461270	433	171	23	1	114
POWAY	461290	763	350	74	1	207
POWAY	461310	650	265	39	2	160
POWAY	461400	587	249	65		127
POWAY	461410	884	317	84	3	135
POWAY	461420	881	313	74		154
POWAY	461500	784	326	87		155
POWAY	461510	679	289	52	1	172
POWAY	461600	983	300	96		130
POWAY	461620	692	280	74		127
POWAY	461700	833	368	105		165
POWAY	461720	971	385	102		188
POWAY	461800	694	284	77		138
POWAY	461820	895	287	70	2	141
POWAY	461830	721	261	84		109
POWAY	461910	595	218	81	2	81
POWAY	462000	964	376	117	2	143
POWAY	462010	307	129	33		65
POWAY	462030	246	87	26		32

U.S. REPRESENTATIVE - 45TH DISTRICT

			DEM	LIB	REP	
		REGISTERED VOTERS	BLEASE - PIERCE	LEE - SHIPLEY	WHITE - HUNTER	
POWAY	462100	548	212	63		91
POWAY	462110	598	211	69	1	74
POWAY	462300	849	322	102	3	131
POWAY	462400	532	188	53		82
POWAY	462410	513	225	66	2	99
POWAY	462500	938	262	80	1	104
POWAY	462600	675	254	77		106
SANTEE	466300	1,035	380	114		154
SANTEE	466390	687	193	57		95
SANTEE	466400	677	226	71		104
SANTEE	466420	1,004	364	131	1	150
SANTEE	466440	754	233	79		106
SANTEE	466490	757	239	68		99
SANTEE	466500	709	282	83	2	128
SANTEE	466520	726	273	64		151
SANTEE	466600	1,050	325	115		135
SANTEE	466610	1,065	446	115	2	233
SANTEE	466640	779	282	80		141
SANTEE	466700	926	330	110	1	153
SANTEE	466800	737	232	83		100
SANTEE	466910	584	212	51		111
SANTEE	467000	875	346	106	1	156
SANTEE	467010	850	320	121		129
SANTEE	467100	1,036	328	101		142
SANTEE	467200	743	279	83		124
SANTEE	467400	514	151	45		75
SANTEE	467500	908	310	107		128
SANTEE	467600	733	343	92	2	168
SANTEE	467610	913	292	84		138
SANTEE	467800	537	362	77		213
SANTEE	467900	868	341	84		165
SANTEE	468020	645	217	78	1	97
SANTEE	468110	542	171	53		73
SANTEE	468200	577	290	95		117
SANTEE	468300	751	254	78		112
SANTEE	468320	593	162	45		79
SANTEE	468700	700	250	99		86
SANTEE	468800	385	158	55		69

SAN DIEGO COUNTY - PRIMARY ELECTION
JUNE 7, 1988

U.S. REPRESENTATIVE - 45TH DISTRICT

		DEM	LIB	REP		
		BLEPSIWHUCCLNTRSTOSER				
EL CAJON	470400	635	292	75		136
EL CAJON	470410	530	204	46		112
EL CAJON	470430	576	276	67		149
EL CAJON	470500	869	409	118		197
EL CAJON	470700	509	269	49		160
EL CAJON	470800	453	166	54		85
EL CAJON	470900	716	301	76	1	169
EL CAJON	471300	556	190	68		81
EL CAJON	471500	1,101	311	99	1	145
EL CAJON	471800	759	287	85		138
EL CAJON	471900	846	352	91		181
EL CAJON	472000	731	292	87		132
EL CAJON	472010	239	86	15		48
EL CAJON	472200	796	236	68		109
EL CAJON	472300	830	251	84		93
EL CAJON	472500	737	233	72		101
EL CAJON	472600	757	267	86	3	129
EL CAJON	472800	574	242	62		111
EL CAJON	472910	907	299	101	1	124
EL CAJON	473000	559	293	66		160
EL CAJON	473100	751	364	92		189
EL CAJON	473200	813	354	115		155
EL CAJON	473300	356	146	51		60
EL CAJON	473600	900	454	112	1	242
EL CAJON	473700	524	144	48		58
EL CAJON	473800	789	200	71	2	77
EL CAJON	474000	629	169	56	1	69
EL CAJON	474100	812	198	80	2	71
EL CAJON	474200	707	228	83		98
EL CAJON	474210	758	219	92	1	72
EL CAJON	474400	735	176	56		68
EL CAJON	474700	645	251	97		106
EL CAJON	474900	512	180	32		124
EL CAJON	475200	501	166	62		63
EL CAJON	475300	984	352	84	1	179
EL CAJON	475310	887	287	102	1	102
EL CAJON	475500	1,106	367	130		144
EL CAJON	475600	850	201	79	1	75

SAN DIEGO COUNTY - PRIMARY ELECTION
JUNE 7, 1988

U.S. REPRESENTATIVE - 45TH DISTRICT

		REGISTRS	BLTS	DEM LEPISCOPO	LIB WILLIS	REP HUNTER
EL CAJON	475700	825	279	91		122
EL CAJON	47581D	792	228	90		78
EL CAJON	476100	590	244	74	1	118
EL CAJON	476200	824	301	105	1	111
EL CAJON	476300	738	298	84		153
EL CAJON	476610	521	137	47		55
EL CAJON	476700	738	281	106	1	116
EL CAJON	476800	573	311	68		170
EL CAJON	477000	864	314	115	3	127
EL CAJON	477080	813	314	85	1	168
EL CAJON	477500	643	269	64	1	157
EL CAJON	477600	669	229	73	2	115
EL CAJON	477700	770	302	90		140
EL CAJON	477800	882	322	98		162
LA MESA	481200	479	233	70		119
LA MESA	481300	702	317	108		148
LA MESA	481500	572	257	83	1	118
LA MESA	481700	692	297	98		129
LA MESA	481800	652	306	103		125
LA MESA	481900	906	333	108		147
LA MESA	482100	855	435	120		221
LA MESA	482300	751	305	89	1	153
LA MESA	482700	785	346	116		140
LA MESA	482800	638	316	117		119
LA MESA	483000	760	325	85	2	152
LA MESA	483100	767	325	119		107
LA MESA	483120	727	252	85	1	106
LA MESA	483300	805	319	104		144
LA MESA	483600	595	203	76		77
LA MESA	483610	859	319	104	1	138
LA MESA	483700	626	268	76		132
LA MESA	483900	755	296	91	1	122
LA MESA	484100	750	283	56		166
LA MESA	484300	380	102	31		38
LA MESA	484400	780	220	58		89
LA MESA	484800	758	316	104	2	141
LA MESA	484900	696	234	68		98
LA MESA	485000	561	216	74		93

SAN DIEGO COUNTY - PRIMARY ELECTION
JUNE 7, 1988

U.S. REPRESENTATIVE - 45TH DISTRICT

			DEM	LIB	REP	
		BLETTER VOTERS	BASTO	COLIS	LIWIN	HUNTER
LA MESA	485100	928	291	84	2	101
LA MESA	485300	907	395	123		174
LA MESA	485600	911	411	118	1	200
LA MESA	485800	573	281	69	2	140
LA MESA	485900	544	235	56		104
LA MESA	486000	893	422	99		222
LA MESA	486200	990	354	114		149
LA MESA	486400	896	402	129	1	178
LA MESA	486600	498	205	69	1	81
LA MESA	486800	471	226	75		101
LA MESA	486900	823	355	105		150
LA MESA	486910	494	207	66		80
LA MESA	487000	715	327	99		148
LA MESA	487010	825	372	112		157
LA MESA	487030	939	374	124	1	152
LA MESA	487200	755	267	92		102
LA MESA	487400	654	330	69		204
LA MESA	487500	968	368	99		182
HELIX	492800	723	317	76		172
HELIX	493000	858	400	77		237
HELIX	493200	488	208	46	1	126
HELIX	493300	406	215	39	2	118
HELIX	493400	860	392	59		259
HELIX	493600	1,009	439	99		264
HELIX	493710	885	339	96		164
HELIX	493800	503	240	42		151
HELIX	493910	719	347	87	1	204
HELIX	494000	480	245	57		136
HELIX	494100	369	167	40	1	101
HELIX	494200	679	312	65		174
HELIX	494600	624	277	91		130
HELIX	494700	486	189	48	1	95
HELIX	494710	848	289	90		112
HELIX	494900	500	239	72		113
HELIX	495000	835	386	100		211
HELIX	495200	735	307	84		131
HELIX	495300	433	109	40		41
HELIX	495400	774	296	85	2	150

U.S. REPRESENTATIVE - 45TH DISTRICT

		DEM	LIB	REP		
		BRETT SCHAEFER	LEE PETERSON	WILLIAM HUNTER		
		VICTOR CARROLL	CHARLES OLIVER	LINDA TAYLOR		
		TRASK	PORTER	ISBELL		ERROR
HELIX	495410	501	189	52		80
HELIX	495500	573	264	89		130
HELIX	495600	804	323	110		133
SPRING VALLEY	499100	710	310	119		109
SPRING VALLEY	499200	852	349	116		164
SPRING VALLEY	499400	457	153	65		52
SPRING VALLEY	499500	639	252	86		96
SPRING VALLEY	499600	338	137	44		50
SPRING VALLEY	499620	306	155	42		68
SPRING VALLEY	499700	691	236	91		87
SPRING VALLEY	499800	551	181	61	1	76
SPRING VALLEY	499900	934	314	101	1	124
SPRING VALLEY	500000	808	298	93	1	133
SPRING VALLEY	500010	385	169	56		71
SPRING VALLEY	500020	638	264	70	4	115
SPRING VALLEY	500030	575	258	104		89
SPRING VALLEY	500200	1,104	372	144	4	138
SPRING VALLEY	500300	535	107	57		27
SPRING VALLEY	500400	1,017	379	125	1	147
SPRING VALLEY	500900	837	277	115		86
SPRING VALLEY	501000	526	173	71		58
SPRING VALLEY	501100	693	211	72		67
SPRING VALLEY	501110	695	211	80		83
SPRING VALLEY	501200	911	311	73		168
SPRING VALLEY	501300	734	231	80		79
SPRING VALLEY	501600	282	120	44		43
BONITA	510200	891	421	109		211
BONITA	510300	755	300	70		170
BONITA	510500	871	381	99		209
BONITA	510600	898	352	103	1	175
BONITA	510620	578	222	63		107
BONITA	510710	714	296	80	1	155
BONITA	510720	824	393	100	1	196
BONITA	510730	417	201	51		104
BONITA	511000	979	413	98		226
CHULA VISTA	532630	953	415	119		166
CHULA VISTA	532660	472	183	52	1	86
WARNERS	543500	366	169	53	1	82

U.S. REPRESENTATIVE - 45TH DISTRICT

		DEM	LIB	REP		
		BILL RETTS	PAUL CHRISTOPHER	WILLIAM HUNTER		
BALLENA	545500	265	126	38	1	50
RAMONA	546500	736	299	75		151
RAMONA	5466D0	566	221	59		108
RAMONA	5467D0	857	305	83		144
RAMONA	546710	979	452	95		276
RAMONA	546730	9D4	370	76	1	2D4
RAMONA	546740	911	410	91	3	244
RAMONA	546800	620	272	80		125
RAMONA	546900	904	379	116	1	184
RAMONA	546910	636	221	62		110
RAMONA	547000	815	286	77	1	139
RAMONA	547010	640	204	61	2	89
RAMONA	547100	421	170	33		104
RAMONA	547120	736	261	58		136
RAMONA	547200	739	311	88	1	142
RAMONA	547250	186	75	18		26
LAKESIDE	548400	766	240	76		1D8
LAKESIDE	548800	749	278	89	1	133
LAKESIOE	5489D0	653	253	76		122
LAKESIDE	549000	956	375	128	1	160
LAKESIDE	549010	758	269	85		127
LAKESIDE	549020	949	336	101		155
LAKESIDE	549200	801	285	104	1	126
LAKESIDE	549220	933	235	66		103
LAKESIDE	549300	439	185	74		77
LAKESIOE	549310	382	236	56		118
LAKESIDE	549400	1,020	343	107		157
LAKESIDE	549500	1,030	382	118		177
LAKESIDE	549600	673	183	46		84
LAKESIDE	549700	613	159	47		79
LAKESIDE	549800	501	169	52		77
LAKESIDE	54981D	7D1	287	74		148
LAKESIDE	549900	697	234	76	1	108
LAKESIDE	550000	935	320	93		168
LAKESIDE	550110	674	279	90		137
LAKEVIEW FLIN	551500	831	317	94		158
LAKEVIEW FLIN	551510	1,025	371	106	1	173
LAKEVIEW FLIN	55170D	450	189	67	1	75

SAN DIEGD COUNTY - PRIMARY ELECTION
JUNE 7, 1988

U.S. REPRESENTATIVE - 45TH DISTRICT

			DEM	LIB	REP		
			BLETTER	LEPIWHITE			
			VTRS	CACOLIS	PO		
LAKEVIEW	FLIN	551710	549	266	88		121
LAKEVIEW	FLIN	55180D	746	328	101		147
LAKEVIEW	FLIN	551900	726	269	101	2	1D4
LAKEVIEW	FLIN	551910	377	153	45		72
LAKEVIEW	FLIN	552000	755	262	103	1	1D3
LAKEVIEW	FLIN	552010	885	374	120		185
LAKEVIEW	FLIN	552030	752	260	73	2	141
LAKEVIEW	FLIN	552100	67D	343	119		132
LAKEVIEW	FLIN	552200	340	146	47		70
HARBISON		55310D	544	160	54		57
ALPINE		55430D	977	4D3	1D5	1	184
ALPINE		55439D	466	172	56	1	80
ALPINE		554500	631	246	66		108
ALPINE		554510	397	176	27	1	1D9
ALPINE		554600	605	217	53		111
ALPINE		554610	540	193	56		90
ALPINE		554700	944	346	78	1	175
DEHESA		555800	567	230	57		117
CREST		557400	732	289	76	1	135
CREST		557500	838	329	98	2	125
MERIDIAN		55860D	983	279	82		1D8
MERIDIAN		55865D	838	289	111		121
MERIDIAN		55869D	782	279	88		121
MERIDIAN		55870D	4D1	148	30		77
MERIDIAN		55871D	547	204	54		107
MERIDIAN		558740	81D	329	115		147
MERIDIAN		55876D	821	310	106		141
MERIDIAN		558810	928	307	97	1	131
MERIDIAN		559000	438	2D3	52		101
MERIDIAN		559100	748	285	83	1	131
MERIDIAN		55920D	652	283	54		159
MERIDIAN		55930D	514	226	58		118
MERIDIAN		55940D	428	136	29		75
MERIDIAN		559500	520	213	59		117
MERIDIAN		559600	679	276	56		164
MERIDIAN		559800	262	127	36		68
MERIDIAN		559900	917	42D	100		217
MERIDIAN		560000	6D0	266	74		136

SAN DIEGO COUNTY - PRIMARY ELECTION
JUNE 7, 1988

U.S. REPRESENTATIVE - 45TH DISTRICT

		REGVTRS	BLTS - DEM	LEPIS - LIB	COPO - REP	WILLIS - HUNTER
MERIDIAN	560100	805	308	48		196
JAMACHA	56150D	402	130	43		61
JAMACHA	56152D	344	135	39		66
JAMACHA	561530	434	170	52		82
JAMACHA	56154D	839	363	99	4	168
JAMACHA	561550	828	254	75		123
JAMACHA	561560	667	247	57		128
JAMACHA	561600	965	322	111	1	138
JAMACHA	5618D0	874	388	133	2	173
JAMACHA	561820	652	262	72	1	127
JAMUL	562900	737	287	89	1	133
JAMUL	563000	755	307	88		130
JAMUL	563300	536	244	61	1	122
JAMUL	563390	391	169	48		81
JAMUL	563400	254	111	23		55
DULZURA	5644D0	350	160	46	1	78
BORREGO	565400	507	229	81	1	103
BORREGO	565410	601	278	57		167
JULIAN	567500	636	332	73	3	179
JULIAN	567600	176	78	26		22
JULIAN	567710	722	326	88	1	164
DESCANSO	569200	851	389	98	2	191
JAPATUL	570200	194	80	13	3	39
PINE VALLEY	57180D	700	330	78	1	189
CAMPO	57300D	894	381	138	2	151
PDTRERO	5741D0	373	177	46		87
BOULEVARD	575100	412	209	61		105
JACUMBA	576100	256	130	53		43
OECL AV 888001		239	100	34		41
OECL AV 888D02		544	228	43	3	111
DECL AV 888D03		18	8	4		1
DECL AV 888004						
DECL AV 888005		71	30	8		16
DECL AV 888006		31	8	4		1
DECL AV 8880D7		32	11	2		6
DECL AV 88801D		24	14	7		4
DECL AV 888011		82	24	8		12
DECL AV 888012		459	199	55		89

U.S. REPRESENTATIVE - 45TH DISTRICT

	DEM	LIB	REP		
	BLETT - LEE - -				
	REGAN - PIERCE - -				
	VOTERS - CHOICE - LINE				
DECL AV 888031	37	15	3		5
DECL AV 888034					
DECL AV 888066					
DECL AV 888067					
DECL AV 888068					
DECL AV 888069					
DECL AV 888102					
DECL AV 888104					
DECL AV 888108					
DECL AV 888118	25	7	4		2
DECL AV 888119	2	2	1		
DECL AV 888123	113	41	14		13
DECL AV 888124	8	5	1		3
DECL AV 888125	49	14	7	1	6
DECL AV 888129	1				
DECL AV 888130	12	2	1		
DECL AV 888131	182	82	21		35
DECL AV 888132	201	104	18		50
DECL AV 888133					
DECL AV 888134	396	120	29		57
DECL AV 888135					
DECL AV 888136					
DECL AV 888137	7	3			1
DECL AV 888138	506	150	37		76
DECL AV 888139	82	17	3		8
DECL AV 888150	724	351	75	1	174
DECL AV 888154	161	72	19		31
DECL AV 888156	72	38	9		16
DECL AV 888160	3				
DECL AV 888161	36	17	3	1	9
DECL AV 888162	42	16			13
DECL AV 888163	37	20	1		8
DECL AV 888164	2	2			2
DECL AV 888166	7	4	1		
DECL AV 888170					
DECL AV 888179					
DECL AV 888180	13	7			5
DECL AV 888181	23	14	1		11

SAN DIEGO COUNTY - PRIMARY ELECTION
JUNE 7, 1988

U.S. REPRESENTATIVE - 45TH DISTRICT

	REGISTERS	VTRS	DEM BLASTER	LIB LEPISCOPO	REP WILLIS	HUNTER
DECL AV 888187		15	9			9
DECL AV 888188		16	5			4
DECL AV 888189						
DECL AV 888191		2				
DECL AV 888192		312	61	9		32
DECL AV 888194						
DECL AV 888196		68	27	4		13
DECL AV 888205		159	89	13		46
RQSTD AV 999001			37	11		18
RQSTD AV 999002			1,117	253	3	565
RQSTD AV 999003			636	146	2	334
RQSTO AV 999004			1,394	356	3	653
RQSTD AV 999005						
RQSTD AV 999006						
RQSTD AV 999007						
RQSTD AV 999010			382	114	2	191
RQSTD AV 999011						
RQSTD AV 999012			254	60	1	99
RQSTD AV 999030			33	7		12
RQSTD AV 999031						
RQSTD AV 999034						
RQSTD AV 999039			322	48		193
RQSTD AV 999066						
RQSTD AV 999067						
RQSTD AV 999068						
RQSTD AV 999069						
RQSTD AV 999102						
RQSTD AV 999104						
RQSTD AV 999108						
RQSTD AV 999117			248	66		113
RQSTD AV 999118			82	14		44
RQSTD AV 999119						
RQSTD AV 999122			220	46		122
RQSTD AV 999123						
RQSTD AV 999124						
RQSTD AV 999125						
RQSTD AV 999129						
RQSTD AV 999130			189	35		85

U.S. REPRESENTATIVE - 45TH DISTRICT

	DEM	LIB	REP	
RQSTD AV 999131	142	26	1	75
RQSTD AV 999132				
RQSTD AV 999133				
RQSTD AV 999134	1,0D4	265	1	477
RQSTD AV 999135				
RQSTD AV 999136				
RQSTD AV 999137	172	42		79
RQSTD AV 999138	1			
RQSTD AV 999139	753	206	2	355
RQSTD AV 99915D	161	36		86
RQSTD AV 999154	162	11		105
RQSTD AV 999156				
RQSTD AV 999159	12			10
RQSTD AV 999160				
RQSTD AV 999161	214	25	3	123
RQSTD AV 999162				
RQSTD AV 999163	512	122	4	238
RQSTD AV 999164				
RQSTD AV 999166				
RQSTD AV 999170	397	54		218
RQSTD AV 999179				
RQSTD AV 999180				
RQSTD AV 999181				
RQSTD AV 999187	36	10		16
RQSTD AV 999188				
RQSTD AV 999189				
RQSTD AV 999191				
RQSTD AV 999192	627	96		365
RQSTD AV 999194				
RQSTD AV 999195	1,366	366	3	651
RQSTD AV 999196	24	5		15
RQSTD AV 999205	1			1

SAN DIEGO CDUNTY - PRIMARY ELECTION
JUNE 7, 1988

U.S. REPRESENTATIVE - 45TH DISTRICT

	DEM	LIB	REP		
	BRETT BLASTER	LEE PETERSON	WILLIAM HUNT		
	VICTOR CARROS	CHARLES DOLEN	LARRY NETTER		
TOTAL	262,392	113,590	31,164	218	54,618
POLLS	257,579	101,176	28,305	187	48,465
DECLARED AV	4,813	1,916	439	6	910
REQUESTED AV		10,498	2,420	25	5,243
45TH CONGRESSIONAL	262,392	113,590	31,164	218	54,618
37TH STATE SENATE	4,853	2,615	659	9	1,335
38TH STATE SENATE	18,463	9,864	1,629	22	5,706
39TH STATE SENATE	204,062	87,891	24,696	163	41,998
40TH STATE SENATE	35,014	13,220	4,180	24	5,579
75TH STATE ASSEMBLY	23,696	11,347	2,357	19	6,105
76TH STATE ASSEMBLY	98,465	43,980	11,426	109	21,743
77TH STATE ASSEMBLY	113,040	47,472	13,927	69	22,166
79TH STATE ASSEMBLY	15,090	6,096	1,954	10	2,664
80TH STATE ASSEMBLY	12,101	4,695	1,500	11	1,940
SAN DIEGD JUDICIAL	30,917	14,848	3,1D6	41	7,838
SOUTH BAY JUDICIAL	34,003	14,656	3,744	25	7,208
1ST SUPERVISDRIAL	34,2B5	14,776	3,78B	25	7,251
2ND SUPERVISORIAL	213,082	9D,360	25,946	181	42,467
3RD SUPERVISORIAL	9,652	5,806	865	7	3,427
5TH SUPERVISORIAL	5,373	2,648	565	5	1,473
CITY OF CHULA VISTA	1,458	648	181	1	281
CITY DF CORONADO	10,182	5,691	1,D50	9	3,316
CITY OF EL CAJON	37,249	14,958	4,476	29	6,983
CITY OF ESCONDIDO	159	90	13		47
CITY OF IMPERIAL BCH	8,885	2,955	955	7	1,116
CITY DF LA MESA	30,667	14,050	4,203	20	6,306
CITY DF LEMON GROVE	82	24	8		12
CITY DF NATIDNAL CIT	113	41	14		13
CITY DF POWAY	21,138	8,984	2,236	34	4,375
CITY DF SAN DIEGO	16,125	7,869	1,576	12	4,203
S.D. 1ST COUNCIL	9,677	5,822	866	7	3,44D
S.D. 3RD COUNCIL	37	15	3		5
S.D. 7TH CDUNCIL	7	4	1		
S.D. 8TH COUNCIL	6,404	2,028	706	5	758
CITY OF SANTEE	24,350	9,550	2,882	12	4,387
2ND COUNTY BD DF ED	34,285	14,776	3,788	25	7,251
4TH COUNTY BD DF ED	90,238	38,7D5	10,277	77	18,958
S.D CITY UNIF SCHOOL	69	26	5		11

SAN DIEGO COUNTY - PRIMARY ELECTION
JUNE 7, 1988

U.S. REPRESENTATIVE - 45TH DISTRICT

	DEM	LIB	REP	
S.D. CITY SCHOOL - B	32	11	2	6
S.D. CITY SCHOOL - E	37	15	3	5
SANTEE REHAB DISTRIC	23,773	9,369	2,837	12 4,295

STATE SENATE - 37TH DISTRICT

		DEM	LIB	REP	
		BRETT - MCCARTY	- - -	- BERGESON	
DE LUZ	4000D0	248	100	19	51
PENDLETON	401500	897	71	14	41
PENDLETON	401510	745	115	37	52
PENDLETON	401520	597	58	18	31
FALLBROOK	419500	1,037	565	133	1 247
FALLBROOK	419610	815	503	87	285
FALLBROOK	419700	879	553	102	3 297
FALLBROOK	419800	1,053	663	101	1 364
FALLBROOK	419820	296	205	32	105
FALLBROOK	419900	824	478	103	4 247
FALLBROOK	420000	929	467	121	189
FALLBROOK	420100	1,081	533	137	213
FALLBROOK	420130	927	587	106	319
FALLBROOK	420210	420	277	68	136
FALLBROOK	420300	820	531	57	1 341
FALLBROOK	420400	604	396	44	238
FALLBROOK	420420	606	404	67	226
FALLBROOK	420500	1,071	654	97	2 342
FALLBROOK	420510	607	407	59	1 225
FALLBROOK	420630	680	384	81	2 199
BONSALL	421600	842	421	56	277
BONSALL	421700	376	176	26	3 92
BUENA	428500	558	310	68	1 152
BUENA	428600	588	294	77	1 136
BUENA	428700	510	301	66	141
BUENA	428720	365	160	32	101
BUENA	428800	799	340	74	1 176
BUENA	428900	271	131	35	1 67
RAINBOW	444B00	850	429	112	2 213
PALA	445900	248	75	31	18
PAUMA	447100	456	231	33	160
VALLEY CENTER	448390	646	312	60	1 171
VALLEY CENTER	448500	326	108	16	72
VALLEY CENTER	448530	808	326	82	2 140
VALLEY CENTER	448600	977	383	73	222
VALLEY CENTER	448620	627	209	31	115
VALLEY CENTER	448700	716	305	82	157
VALLEY CENTER	448710	373	139	34	71

SAN DIEGO COUNTY - PRIMARY ELECTION
JUNE 7, 1988

STATE SENATE - 37TH DISTRICT

		DEM	LIB	REP	
	REGISTRS	BLTS - MCCASTE	BLTS - MCCABE	SUGARS - BERGESON	
VALLEY CENTER 4489D0	633	389	78		228
VALLEY CENTER 449D1D	497	256	40		151
VALLEY CENTER 449030	715	379	52		243
VALLEY CENTER 449090	721	290	84	1	142
VALLEY CENTER 449100	419	152	39		85
WARNERS 543500	366	169	57	1	80
BORREGO 5654DD	5D7	229	82	1	94
BORREGO 56541D	601	278	58		154
JULIAN 567500	636	332	74	3	166
JULIAN 567600	176	78	28		20
JULIAN 567710	722	326	89	1	150
PINE VALLEY 5718D0	700	330	78	1	176
DECL AV 888D01	239	100	31		38
DECL AV 888018	539	275	52	1	143
OECL AV 888019					
DECL AV 888020	104	40	5		16
DECL AV 888D21	39	27	6		11
DECL AV 888131	182	82	21		30
DECL AV 888141	172	1D5	5		79
DECL AV 888142					
DECL AV 888143	70	34	8		19
DECL AV 888144	278	160	27		77
DECL AV 88815D	724	351	77	1	169
OECL AV 888201					
RQSTD AV 9990D1		37	11		20
RQSTD AV 999D18		255	5D		142
RQSTD AV 999D19					
RQSTD AV 99902D		81	9	1	50
RQSTD AV 999D21		891	137	1	485
RQSTD AV 999131		142	29	1	69
RQSTD AV 999141		445	74		245
RQSTD AV 999142					
RQSTD AV 999143					
RQSTD AV 999144		114	26		5D
RQSTO AV 99915D		161	4D		77
RQSTD AV 999201					

SAN DIEGO COUNTY - PRIMARY ELECTION
JUNE 7, 1988

STATE SENATE - 37TH DISTRICT

	REGVTRS	BLTS - DEM	MCCABE - LIB	SUGARS - REP	BERGESON
TOTAL	34,512	19,109	3,838	40	10,038
PDLLS	32,165	15,809	3,230	35	8,318
DECLARED AV	2,347	1,174	232	2	582
REQUESTED AV		2,126	376	3	1,138
43RD CONGRESSIONAL	29,659	16,494	3,163	31	8,795
45TH CONGRESSIDNAL	4,853	2,615	675	9	1,243
37TH STATE SENATE	34,512	19,109	3,838	40	10,038
74TH STATE ASSEMBLY	29,659	16,494	3,163	31	8,795
76TH STATE ASSEMBLY	4,853	2,615	675	9	1,243
2ND SUPERVISORIAL	2,655	1,427	361	6	669
5TH SUPERVISORIAL	31,857	17,682	3,477	34	9,369
CITY OF VISTA	70	34	8		19
4TH COUNTY BD OF ED	14,657	7,682	1,702	16	3,977
BONSALL C.S.D REORG	3,256	1,897	360	6	991
FALLBROOK REORG	12,688	8,525	1,538	16	4,469

STATE SENATE - 39TH DISTRICT

		REGVTRS	BLTS	DEM CAST	LIB BERKSON	REP HALL	STIRLING
POMERADO	135200	922	419	72			201
POMERADO	135420	731	347	81		2	165
MONTGOMERY	165000	300	101	46		1	28
MONTGOMERY	165050	475	223	91			87
TIERRASANTA	171000	713	152	48			66
TIERRASANTA	171010	936	187	50			89
TIERRASANTA	171040	854	354	82			160
TIERRASANTA	171060	1,022	391	105		2	174
TIERRASANTA	171100	1,056	442	115		1	192
TIERRASANTA	171110	542	240	50		1	101
TIERRASANTA	171130	643	310	77			152
TIERRASANTA	171140	595	309	74		4	142
TIERRASANTA	171150	530	201	43			84
TIERRASANTA	171160	705	310	95			137
TIERRASANTA	171180	399	182	46			65
TIERRASANTA	171220	790	351	65			190
TIERRASANTA	171500	563	263	74			101
TIERRASANTA	171510	538	144	42			69
TIERRASANTA	171520	542	268	58			119
TIERRASANTA	171540	711	303	74			131
SAN CARLOS	175100	630	294	76			145
SAN CARLOS	175110	548	262	84		1	116
SAN CARLOS	175120	689	302	93			118
SAN CARLOS	175160	479	235	75		1	98
SAN CARLOS	175200	464	223	74			92
SAN CARLOS	175250	724	316	108			137
SAN CARLOS	175300	625	284	77			113
SAN CARLOS	175400	696	260	82			105
SAN CARLOS	175410	522	164	58			50
SAN CARLOS	175600	452	219	76			85
SAN CARLOS	176000	907	393	111			160
SAN CARLOS	176100	569	266	82			113
SAN CARLOS	176110	706	325	105			133
SAN CARLOS	176400	587	272	72		1	106
SAN CARLOS	176500	640	279	103			98
SAN CARLOS	176510	893	385	122		1	147
SAN CARLOS	176700	648	314	108		2	115
SAN CARLOS	176800	913	431	131		1	200

SAN DIEGO COUNTY - PRIMARY ELECTION
JUNE 7, 1988

STATE SENATE - 39TH DISTRICT

		DEM	LIB	REP		
		BRETT - BUTLER - SEYMOUR				
		VETO - CAST - KEEP - HALL - LINE				
SAN CARLOS	177300	534	290	75	2	138
SAN CARLOS	177310	775	360	109		145
SAN CARLOS	177400	626	334	78		164
SAN CARLOS	177500	546	308	72	1	153
NAVAJO	180100	540	314	87		144
NAVAJO	180400	721	357	80		186
NAVAJO	1806D0	566	291	67		153
NAVAJO	180700	658	328	106		95
NAVAJO	180800	670	360	91	1	173
NAVAJO	180900	524	278	60		142
NAVAJO	180910	639	297	98	1	106
NAVAJO	180920	476	253	53		113
NAVAJO	181010	427	213	52		103
NAVAJO	181030	563	267	79		98
NAVAJO	181040	888	369	97	1	156
NAVAJO	181100	561	270	93		102
NAVAJO	181200	880	450	101		223
NAVAJO	181210	664	297	62		160
NAVAJO	181300	535	271	67		130
NAVAJO	181600	482	233	49	1	113
NAVAJO	181700	488	26B	74		136
NAVAJO	181710	602	155	31		81
NAVAJO	181800	548	286	72	1	149
NAVAJO	182000	706	370	110		168
NAVAJO	182300	785	399	132	2	171
NAVAJO	182310	847	351	121	1	123
NAVAJO	182600	557	258	88	1	110
NAVAJO	183100	841	403	118		173
NAVAJO	183300	480	265	61		133
NAVAJO	183700	882	438	149	1	168
NAVAJO	183900	540	284	88	1	124
NAVAJO	184100	6D7	356	96		159
NAVAJO	184400	846	349	112	1	146
NAVAJO	184500	810	407	137		162
NAVAJO	184800	958	408	122		168
NAVAJO	185320	680	265	94	2	9D
NAVAJO	185330	655	206	66	1	72
NAVAJO	185340	639	172	58	1	64

SAN DIEGO COUNTY - PRIMARY ELECTION
JUNE 7, 1988

STATE SENATE - 39TH DISTRICT

		REGISTRS	DEM BLTS - CAST	LIB BERKSON -	REP HALL -	STIRLING
NAVAJO	185350	623	222	53	2	113
SERRA MESA	190200	481	235	78	1	83
SERRA MESA	190400	577	266	83	1	100
SERRA MESA	190500	855	348	122		106
SERRA MESA	190510	809	250	87	2	65
SERRA MESA	190800	709	319	97		132
SERRA MESA	191100	497	226	77		75
SERRA MESA	191300	808	334	135		104
SERRA MESA	191500	696	313	100	1	132
SERRA MESA	191700	418	194	70		63
SERRA MESA	192200	1,023	462	152	2	178
SERRA MESA	192600	951	289	95		98
SERRA MESA	192900	666	334	95	3	154
SERRA MESA	192910	643	317	109		131
SERRA MESA	193000	576	260	67		129
MISSION VALLE	195030	780	284	77		116
MISSION VALLE	195050	952	281	70	2	105
LINOA VISTA	200000	490	157	66		37
LINDA VISTA	200100	712	243	77		83
LINDA VISTA	200200	485	241	87		77
LINDA VISTA	200500	566	240	86		75
LINDA VISTA	200700	579	258	94	2	67
LINDA VISTA	200800	532	187	55	1	61
LINOA VISTA	201000	695	187	84		36
LINDA VISTA	201100	960	314	122		83
LINOA VISTA	201210	507	138	39		47
LINDA VISTA	201300	723	270	126		38
LINOA VISTA	201310	598	196	68		77
LINOA VISTA	201500	715	291	129		57
LINOA VISTA	2017D0	794	335	135	1	95
LINOA VISTA	201920	499	178	53		88
LINOA VISTA	201950	838	318	114		107
LINOA VISTA	202200	1,017	338	114		115
LINDA VISTA	202700	636	298	125	3	91
CLAIREMONT-S.	210100	624	190	65		59
CLAIREMONT-S.	21D19D	1,046	204	71	1	48
CLAIREMONT-S.	210210	728	318	103	1	130
CLAIREMONT-S.	210500	601	269	89		102

SAN DIEGO COUNTY - PRIMARY ELECTION
JUNE 7, 1988

STATE SENATE - 39TH DISTRICT

		REGVTRS	BLTS-DEM	BERKS-LIB	HALL-REP	STIRLING
CLAIREMONT-S.	211400	741	326	98	2	102
OCEAN BEACH	235000	474	114	37	1	31
OCEAN BEACH	235300	925	261	111	2	43
OCEAN BEACH	235500	941	329	106	2	88
OCEAN BEACH	235520	931	332	107	1	B3
OCEAN BEACH	236300	987	299	118	1	64
OCEAN BEACH	236310	723	250	94	1	64
OCEAN BEACH	236400	704	321	120		94
OCEAN BEACH	236910	716	187	68	1	45
OCEAN BEACH	236930	788	231	99	2	50
OCEAN BEACH	237100	720	207	77	2	49
OCEAN BEACH	237200	862	337	130		104
OCEAN BEACH	237400	576	269	86		102
OCEAN BEACH	237610	612	307	87		121
OCEAN BEACH	237700	973	483	140	3	208
OCEAN BEACH	238300	483	167	59		52
OCEAN BEACH	238800	877	243	78		76
MIDWAY-OLD TO	240000	191	89	24		37
MIDWAY-OLD TO	240010	246	141	39	1	59
MIDWAY-OLD TO	240100	812	246	67		90
MIDWAY-OLD TO	240110	981	317	105		117
MIDWAY-OLD TO	240210	537	176	55	1	61
MIDWAY-OLD TO	240400	390	124	36		41
MIDWAY-OLD TO	240500	822	277	77	1	122
MIDWAY-OLD TO	245000	667	306	102		88
MIDWAY-OLD TO	245200	858	327	99	1	146
MISSION HILLS	250000	855	434	107		191
MISSION HILLS	250600	903	345	92	1	141
MISSION HILLS	250700	406	233	66	1	113
MISSIDN HILLS	250800	508	257	83		88
MISSION HILLS	251000	508	249	72		87
MISSION HILLS	251200	465	199	56	1	71
MISSION HILLS	251300	609	284	84		110
MISSION HILLS	251600	644	3D3	108	1	74
MISSION HILLS	251610	577	213	68		58
MISSION HILLS	251910	859	443	140	1	149
HILLCREST	255000	921	332	132	1	73
HILLCREST	255100	929	416	173	1	94

STATE SENATE - 39TH DISTRICT

				DEM	LIB	REP
		REG VTRS	BLTS CAST	BERKSON	HALL	STIRLING
HILLCREST	255210	690	337	119	1	102
HILLCREST	255300	643	237	86		53
HILLCREST	255900	994	375	170	1	73
HILLCREST	256210	736	330	96	1	116
HILLCREST	256700	617	322	91	1	131
HILLCREST	256800	423	191	70	2	38
HILLCREST	257000	590	254	91		50
HILLCREST	257100	570	223	89	3	51
HILLCREST	257200	1,035	429	148	1	105
HILLCREST	257500	537	247	93		73
HILLCREST	257600	598	259	91	1	74
HILLCREST	258100	757	307	112	2	64
HILLCREST	258200	661	245	98		67
NORTH PARK	260200	798	249	99	1	56
NORTH PARK	260210	526	243	87	1	64
NORTH PARK	260600	980	371	157	2	91
NORTH PARK	260610	1,088	351	141	4	83
NORTH PARK	260800	759	349	100		107
NORTH PARK	261200	366	194	61	2	54
NORTH PARK	262200	622	226	89		59
NORTH PARK	262400	645	233	86		66
NORTH PARK	262600	920	365	126	2	114
NORTH PARK	263000	763	255	79	1	72
NORTH PARK	263200	912	305	108	1	90
NORTH PARK	265000	581	211	93	1	50
NORTH PARK	265200	1,053	372	163	1	93
NORMAL HEIGHT	270000	518	269	98		86
NORMAL HEIGHT	270110	503	196	71	1	52
NORMAL HEIGHT	271800	412	210	76	4	66
NORMAL HEIGHT	272000	612	287	99	2	89
NORMAL HEIGHT	274300	488	277	85		106
NORMAL HEIGHT	274400	447	280	65	2	119
NORMAL HEIGHT	274800	491	268	63		124
NORMAL HEIGHT	274810	223	109	23		59
NORMAL HEIGHT	275100	426	239	57		90
NORMAL HEIGHT	275200	751	391	118		142
NORMAL HEIGHT	276600	605	339	105		124
NORMAL HEIGHT	277200	400	206	62		86

STATE SENATE - 39TH DISTRICT

		DEM	LIB	REP	
		BALLOTS CAST - TOTAL			
		REGISTERED VOTERS - TOTAL			
		VOTER TURNOUT - PERCENT			
NORMAL HEIGHT	277600	565	306	88	127
MONTEZUMA	280410	228	61	17	2 21
MONTEZUMA	280500	750	361	111	136
MONTEZUMA	280510	287	158	40	1 72
MONTEZUMA	281700	1,527	134	40	1 44
MONTEZUMA	282500	468	223	56	1 80
MONTEZUMA	282600	1,709	149	33	63
MONTEZUMA	282700	598	127	46	43
MONTEZUMA	283000	652	168	69	42
MONTEZUMA	283200	903	373	128	2 139
MONTEZUMA	283700	529	226	76	76
MONTEZUMA	283800	534	76	20	25
MONTEZUMA	284000	717	276	112	2 87
MONTEZUMA	284300	479	190	55	72
MIDDLETOWN	315000	647	250	94	59
MIDDLETOWN	315100	803	318	114	2 83
MIDDLETOWN	315200	837	363	94	1 148
MIDDLETOWN	315300	825	257	81	2 85
MIDDLETOWN	315310	750	283	105	2 80
MIDDLETOWN	315600	532	210	58	77
MIDDLETOWN	316900	583	208	84	68
MIDDLETOWN	317000	667	280	86	2 100
LOMA PORTAL	325000	866	412	91	2 225
LOMA PORTAL	325300	1,009	497	96	1 268
LOMA PORTAL	325310	976	463	142	4 190
LOMA PORTAL	325510	824	318	101	2 114
LOMA PORTAL	325800	628	199	62	54
LOMA PORTAL	326300	815	386	98	191
LOMA PORTAL	326900	573	213	53	99
LOMA PORTAL	326910	771	289	71	3 131
LOMA PORTAL	327400	683	335	94	1 132
LOMA PORTAL	327600	575	292	54	1 145
LOMA PORTAL	327800	993	509	106	284
LA PLAYA	330100	859	457	104	1 210
LA PLAYA	330200	522	258	76	93
LA PLAYA	330510	495	240	64	95
LA PLAYA	330700	625	335	62	180
LA PLAYA	330900	965	405	90	1 226

STATE SENATE - 39TH DISTRICT

		REGISTERED VOTERS	DEM	LIB	REP	BALLOTS CAST
LA PLAYA	331300	598	304	44	1	197
LA PLAYA	331500	558	281	56		149
LA PLAYA	331600	919	456	92	1	242
LA PLAYA	331900	495	255	23		174
LA PLAYA	332000	581	259	42	1	148
LA PLAYA	332200	778	311	59		160
CORONADO	438100	600	316	58		177
CORONADO	438200	746	371	73		202
CORONADO	438300	717	352	72	2	170
CORONADO	438500	900	475	92		253
CORONADO	4386D0	583	250	60		107
CORONADO	438700	694	440	49		287
CORONADO	438800	801	440	78		239
CORONADO	438900	759	417	90		224
CORONADO	439000	686	322	59	1	179
CORONADO	439200	756	335	74	3	150
CORONADO	439400	771	449	73	2	273
CORONADO	439720	855	375	69		201
CORONADO	439810	1,002	461	56		289
ESCONDIDO	457170	271	137	22	1	73
ESCONDIDO	457270	238	110	27		53
POWAY	461290	763	350	75	1	197
POWAY	461310	650	265	37	2	157
POWAY	461400	587	249	66		125
POWAY	461420	881	313	74		150
POWAY	461510	679	289	51	1	165
POWAY	461600	983	300	97		125
POWAY	461620	692	280	71		121
POWAY	461700	833	368	104		150
POWAY	461720	971	385	102		182
POWAY	4618D0	694	284	78		134
POWAY	461820	895	287	72	2	131
POWAY	461830	721	261	78		105
POWAY	46191D	595	218	82	2	74
POWAY	462000	964	376	113	2	130
POWAY	462100	548	212	63		89
POWAY	462110	598	211	68	1	68
POWAY	462300	849	322	101	3	123

STATE SENATE - 39TH DISTRICT

		DEM	LIB	REP		
		BRETT BUSH - VICTOR CARSTENS	- LARRY STIRLING - CHARLES KOLSTAD	- SUSAN TIRRELL - HARLAN LINGG		
POWAY	462400	532	188	51		76
POWAY	462410	513	225	61	2	96
POWAY	462500	938	262	84	2	102
POWAY	462600	675	254	71		97
SANTEE	466300	1,035	380	112		150
SANTEE	466390	687	193	56		95
SANTEE	466400	677	226	69		102
SANTEE	466420	1,004	364	125		143
SANTEE	466440	754	233	76		102
SANTEE	466490	757	239	70		93
SANTEE	466500	709	282	80	1	128
SANTEE	466520	726	273	65		144
SANTEE	466600	1,050	325	121		133
SANTEE	466610	1,065	446	118	2	231
SANTEE	466640	779	282	79		142
SANTEE	466700	926	330	107		141
SANTEE	466800	737	232	84		100
SANTEE	466910	584	212	52		109
SANTEE	467000	875	346	110	1	152
SANTEE	467010	850	320	120		119
SANTEE	467100	1,036	328	99		140
SANTEE	467200	743	279	86		121
SANTEE	467400	514	151	48		74
SANTEE	467500	908	310	103		129
SANTEE	467600	733	343	92	2	167
SANTEE	467610	913	292	88		135
SANTEE	467800	537	362	78		194
SANTEE	467900	868	341	84		159
SANTEE	468020	645	217	75	1	95
SANTEE	468110	542	171	56		73
SANTEE	468200	577	290	100		116
SANTEE	468300	751	254	76		108
SANTEE	468320	593	162	46		76
SANTEE	468700	700	250	102		82
SANTEE	468800	385	158	55		68
EL CAJON	470400	635	292	75		131
EL CAJON	470410	530	204	45		109
EL CAJON	470430	576	276	68		141

SAN DIEGO COUNTY - PRIMARY ELECTION
JUNE 7, 1988

STATE SENATE - 39TH DISTRICT

		REG VTRS	DEM BLTS CAST	LIB BERKSON	REP STIRLING HALL	
EL CAJON	470500	869	409	124		197
EL CAJON	470700	509	269	48		155
EL CAJON	470800	453	166	51		82
EL CAJON	470900	716	301	76	1	166
EL CAJON	471300	556	190	69		77
EL CAJON	471500	1,101	311	90	1	140
EL CAJON	471800	759	287	82		130
EL CAJON	471900	846	352	87		181
EL CAJON	472000	731	292	85		131
EL CAJON	472010	239	86	15		49
EL CAJON	472200	796	236	64		100
EL CAJON	472300	830	251	85		93
EL CAJON	472500	737	233	73		97
EL CAJON	472600	757	267	85	2	126
EL CAJON	472800	574	242	60		109
EL CAJON	472910	907	299	96	1	118
EL CAJON	473000	559	293	68		151
EL CAJON	473100	751	364	97		190
EL CAJON	473200	813	354	112		153
EL CAJON	473300	356	146	52		56
EL CAJON	473600	900	454	113	1	236
EL CAJON	473700	524	144	50		59
EL CAJON	473800	789	200	70	2	73
EL CAJON	474000	629	169	57	1	65
EL CAJON	474100	812	198	80	2	69
EL CAJON	474200	707	228	82		92
EL CAJON	474210	758	219	93	1	66
EL CAJON	474400	735	176	61		64
EL CAJON	474700	645	251	95		100
EL CAJON	474900	512	180	31		115
EL CAJON	475200	501	166	60		59
EL CAJON	475300	984	352	81	1	172
EL CAJON	475310	887	287	106	1	96
EL CAJON	475500	1,106	367	133		137
EL CAJON	475600	850	201	76	1	76
EL CAJON	475700	825	279	87		118
EL CAJON	475810	792	228	91		78
EL CAJON	476100	590	244	76	1	119

STATE SENATE - 39TH DISTRICT

			DEM	LIB	REP	
		BALLOTS CAST -		-	-	
		REGISTERED -		-	-	STRAIGHT
		VOTERS -	BOXES -		-	
			-	PRECINCTS -		-
			VOTES -	CAST -	VOTES -	
EL CAJON	476200	824	301	109	1	102
EL CAJON	476300	738	298	88		143
EL CAJON	476610	521	137	46		45
EL CAJON	476700	738	281	108	1	111
EL CAJON	476800	573	311	74		166
EL CAJON	477000	864	314	110	3	124
EL CAJON	477080	813	314	83	1	163
EL CAJON	477500	643	269	59	1	145
EL CAJON	477600	669	229	70	2	114
EL CAJON	477700	770	302	86		134
EL CAJON	477800	882	322	99		161
LA MESA	481200	479	233	69		115
LA MESA	481300	702	317	108		147
LA MESA	481500	572	257	86	1	111
LA MESA	481700	692	297	97		122
LA MESA	481800	652	306	102		125
LA MESA	481900	906	333	106		145
LA MESA	482100	855	435	116		220
LA MESA	482300	751	305	92	1	147
LA MESA	482700	785	346	117		136
LA MESA	482800	638	316	120		123
LA MESA	483000	760	325	83	2	152
LA MESA	483100	767	325	116		106
LA MESA	483120	727	252	85	1	106
LA MESA	483300	805	319	103		133
LA MESA	483600	595	203	77		75
LA MESA	483610	859	319	103		134
LA MESA	483700	626	268	76		129
LA MESA	483900	755	296	94	1	111
LA MESA	484100	750	283	56		154
LA MESA	484300	380	102	31		36
LA MESA	484400	780	220	51		85
LA MESA	484800	758	316	98	2	129
LA MESA	484900	696	234	70		97
LA MESA	485000	561	216	79		90
LA MESA	485100	928	291	83	2	98
LA MESA	485300	907	395	120		170
LA MESA	485600	911	411	118	1	195

STATE SENATE - 39TH DISTRICT

		REGISTERED VOTERS	DEM	LIB	REP	BLANK
LA MESA	485800	573	281	72	2	136
LA MESA	485900	544	235	56		96
LA MESA	486000	893	422	102		211
LA MESA	486200	990	354	113		144
LA MESA	486400	896	402	130	1	175
LA MESA	486600	498	205	73	1	80
LA MESA	486800	471	226	75		97
LA MESA	486900	823	355	108		151
LA MESA	486910	494	207	73		80
LA MESA	487000	715	327	99		147
LA MESA	487010	825	372	115		144
LA MESA	487030	939	374	127	1	150
LA MESA	487200	755	267	90		99
LA MESA	487400	654	330	69		198
LA MESA	487500	968	368	99		182
HELIX	492800	723	317	76		167
HELIX	493000	858	400	71	1	237
HELIX	493200	488	208	43	1	120
HELIX	493300	406	215	44	3	114
HELIX	493400	860	392	57		251
HELIX	493600	1,009	439	99		258
HELIX	493710	885	339	95		154
HELIX	493800	503	240	43		146
HELIX	493910	719	347	89	1	196
HELIX	494000	480	245	57		133
HELIX	494100	369	167	40	1	99
HELIX	494200	679	312	60		170
HELIX	494600	624	277	82		112
HELIX	494700	486	189	54	1	93
HELIX	494710	848	289	87		104
HELIX	494900	500	239	72		106
HELIX	495000	835	386	101		202
HELIX	495200	735	307	87		121
HELIX	495300	433	109	40		36
HELIX	495400	774	296	88	2	144
HELIX	495410	501	189	55		76
HELIX	495500	573	264	86		125
HELIX	495600	804	323	114		125

SAN DIEGO COUNTY - PRIMARY ELECTION
JUNE 7, 1988

STATE SENATE - 39TH DISTRICT

		DEM	LIB	REP		
		BLANK	-	-	-	
		REGISTERED VOTERS	-	-	-	STRAIGHT
		-	BLANK	-	-	-
		-	-	BLANK	-	-
		VOTERS	CAST	-	BLANK	-
SPRING VALLEY	499500	639	252	87	1	96
SPRING VALLEY	499600	338	137	44		47
SPRING VALLEY	499700	691	236	91	1	79
SPRING VALLEY	500000	808	298	95	1	130
SPRING VALLEY	500010	385	169	54		66
SPRING VALLEY	500020	638	264	72	4	113
SPRING VALLEY	500030	575	258	97		84
BALLENA	545500	265	126	37	1	48
RAMONA	546500	736	299	72		135
RAMONA	546600	566	221	59		102
RAMONA	546700	857	305	81		132
RAMONA	546710	979	452	93		268
RAMONA	546730	904	370	78	1	194
RAMONA	546740	911	410	90	3	223
RAMONA	546800	620	272	79		115
RAMONA	546900	904	379	116	1	173
RAMONA	546910	636	221	63		103
RAMONA	547000	815	286	77	1	125
RAMONA	547010	640	204	59	2	81
RAMONA	547100	421	170	33		96
RAMONA	547120	736	261	60		129
RAMONA	547200	739	311	87	1	126
RAMONA	547250	186	75	17		22
LAKESIDE	548400	766	240	73		98
LAKESIDE	548800	749	278	84	1	124
LAKESIOE	548900	653	253	77		120
LAKESIDE	549000	956	375	123	1	156
LAKESIOE	549010	758	269	82	1	121
LAKESIDE	549020	949	336	102		147
LAKESIOE	549200	801	285	102	1	117
LAKESIDE	549220	933	235	66		101
LAKESIDE	549300	439	185	74		71
LAKESIDE	549310	382	236	57		115
LAKESIDE	549400	1,020	343	101		151
LAKESIDE	549500	1,030	382	118		173
LAKESIOE	549600	673	183	50		76
LAKESIOE	549700	613	159	49		75
LAKESIOE	549800	501	169	52		75

STATE SENATE - 39TH DISTRICT

		REGISTRS	BLTS	DEM CAST	LIB BERKSON	REP HALL	STIRLING
LAKESIDE	549810	701	287	75			150
LAKESIDE	549900	697	234	76		1	104
LAKESIDE	550000	935	320	94			163
LAKESIDE	550110	674	279	76			125
LAKEVIEW FLIN	551500	831	317	93			157
LAKEVIEW FLIN	551510	1,025	371	108		1	162
LAKEVIEW FLIN	551700	450	189	67		2	66
LAKEVIEW FLIN	551710	549	266	94			113
LAKEVIEW FLIN	551800	746	328	100			143
LAKEVIEW FLIN	551900	726	269	101		2	98
LAKEVIEW FLIN	551910	377	153	44			64
LAKEVIEW FLIN	552000	755	262	99		1	93
LAKEVIEW FLIN	552010	885	374	120			178
LAKEVIEW FLIN	552030	752	260	72		2	136
LAKEVIEW FLIN	552100	670	343	120			117
LAKEVIEW FLIN	552200	340	146	44			63
HARBISON	553100	544	160	55			57
ALPINE	554300	977	403	100		2	169
ALPINE	554390	466	172	58		1	75
ALPINE	554500	631	246	63			99
ALPINE	554510	397	176	26		1	106
ALPINE	554600	605	217	53			99
ALPINE	554610	540	193	56			85
ALPINE	554700	944	346	78		1	166
DEHESA	555800	567	230	59			108
CREST	557400	732	289	76		1	128
CREST	557500	838	329	99		2	118
MERIOIAN	558600	983	279	81			100
MERIOIAN	558650	838	289	111			124
MERIDIAN	558690	782	279	89			117
MERIOIAN	55870D	401	148	30			74
MERIOIAN	558710	547	204	58			104
MERIDIAN	558740	810	329	110			142
MERIDIAN	558760	821	310	103			137
MERIDIAN	558810	928	307	95		1	125
MERIDIAN	559000	438	203	55			98
MERIOIAN	559100	748	285	77		1	127
MERIOIAN	559200	652	283	57			154

STATE SENATE - 39TH DISTRICT

		DEM	LIB	REP	
		REGISTERED VOTERS - BALLOTS CAST			
MERIDIAN	559300	514	226	58	116
MERIDIAN	559400	428	136	27	72
MERIDIAN	559500	520	213	57	116
MERIDIAN	559600	679	276	53	160
MERIDIAN	559800	262	127	36	68
MERIDIAN	5599D0	917	420	97	212
MERIDIAN	560000	600	266	69	128
MERIDIAN	56010D	805	308	49	188
JAMACHA	561500	402	130	41	57
JAMACHA	561520	344	135	38	63
JAMACHA	561530	434	170	50	82
JAMACHA	561540	839	363	99	4 164
JAMACHA	56155D	828	254	73	119
JAMACHA	56156D	667	247	57	122
JAMACHA	561600	965	322	109	1 137
JAMACHA	56180D	874	388	134	2 156
JAMACHA	561820	652	262	69	1 119
JAMUL	562900	737	287	91	1 130
JAMUL	563000	755	307	87	123
JAMUL	563300	536	244	59	1 113
JAMUL	563390	391	169	50	77
JAMUL	563400	254	111	23	52
DULZURA	564400	350	160	48	1 74
DESCANSO	569200	851	389	96	2 172
JAPATUL	5702D0	194	80	11	3 36
CAMPO	573000	894	381	132	2 141
POTRERO	574100	373	177	41	82
BOULEVARD	57510D	412	209	58	97
JACUMBA	57610D	256	130	57	40
OECL AV 8880D2		544	228	42	3 100
OECL AV 8880D3		18	8	4	1
OECL AV 888004					
DECL AV 888005		71	30	7	12
DECL AV 888006		31	8	4	1
DECL AV 888007		32	11	2	6
DECL AV 888012		459	199	57	88
OECL AV 888017		1			
DECL AV 888031		37	15	3	5

SAN DIEGO COUNTY - PRIMARY ELECTION
JUNE 7, 1988

STATE SENATE - 39TH DISTRICT

	DEM	LIB	REP		
	BLTS	BERKSON	HALL	STIRLING	REGVTRS
DECL AV 888D34					
DECL AV 888046	65	12	3		2
DECL AV 888D47	42	19	1		10
DECL AV 888048	5	3	3		
DECL AV 888066					
DECL AV 888067					
DECL AV 888068					
DECL AV 888069					
DECL AV 88807D	83	19	4		7
DECL AV 888084					
DECL AV 888085	157	52	17		10
DECL AV 888088					
DECL AV 888091	130	68	8		38
DECL AV 888093					
DECL AV 888104					
DECL AV 888108					
DECL AV 888124	8	5	1		3
DECL AV 888125	49	14	7	1	5
DECL AV 888134	396	120	31		52
DECL AV 888135					
DECL AV 888136					
DECL AV 888137	7	3			
DECL AV 888138	506	150	37		69
DECL AV 888139	82	17	3		10
DECL AV 888140	47	30	11		12
DECL AV 888155	255	148	22		69
DECL AV 888156	72	38	9		17
DECL AV 888162	42	16	1		12
DECL AV 888163	37	20	2		9
DECL AV 888164	2	2			2
DECL AV 888165					
DECL AV 888166	7	4	1		
DECL AV 888171	11	7	2		5
DECL AV 888172					
DECL AV 888173					
OECL AV 888174					
DECL AV 888175	26	11			2
DECL AV 888176					

SAN DIEGO COUNTY - PRIMARY ELECTION
JUNE 7, 1988

STATE SENATE - 39TH DISTRICT

	REGISTERS	DEM BLT-CAST	LIB BERKSON	REP HALL	STIRLING
DECL AV 888180	13	7			4
DECL AV 888181	23	14	1		11
DECL AV 888189					
DECL AV 888192	312	61	9		33
DECL AV 888194					
DECL AV 888196	68	27	4		11
DECL AV 888206	95	61	9		24
RQSTD AV 999002		1,117	253	3	543
RQSTD AV 999003		636	148	3	325
RQSTD AV 999004		1,394	362	3	650
RQSTD AV 999005					
RQSTD AV 999006					
RQSTD AV 999007					
RQSTD AV 999012		254	62	1	94
RQSTD AV 999017					
RQSTD AV 999031					
RQSTD AV 999034					
RQSTD AV 999041		431	104		199
RQSTD AV 999046		28	11		12
RQSTD AV 999047					
RQSTD AV 999048		256	46	1	125
RQSTD AV 999049		241	67		101
RQSTD AV 999050		163	37		69
RQSTD AV 999051		26	9		13
RQSTD AV 999052		83	18		40
RQSTD AV 999053		97	36		31
RQSTD AV 999066					
RQSTD AV 999067					
RQSTD AV 999068					
RQSTD AV 999069					
RQSTD AV 999070		908	182	3	446
RQSTD AV 999071		290	86	1	88
RQSTD AV 999082		224	41	2	117
RQSTD AV 999084		324	106		124
RQSTD AV 999085		821	219	2	293
RQSTD AV 999086		300	100	3	112
RQSTD AV 999087		30	7		16
RQSTO AV 999088		158	44		58

SAN DIEGO COUNTY - PRIMARY ELECTION
JUNE 7, 1988

STATE SENATE - 39TH DISTRICT

	DEM	LIB	REP	
RQSTD AV 999089	88	33		32
RQSTD AV 999090	468	108	1	172
RQSTD AV 999091	64	25		20
RQSTD AV 999092	53	4		31
RQSTD AV 999093	292	93		106
RQSTD AV 999096	152	50	4	54
RQSTD AV 999104				
RQSTD AV 999108				
RQSTD AV 999124				
RQSTD AV 999125				
RQSTD AV 999134	1,004	266	1	462
RQSTD AV 999135				
RQSTD AV 999136				
RQSTD AV 999137	172	41		78
RQSTD AV 999138	1			
RQSTD AV 999139	753	203	2	364
RQSTD AV 999140				
RQSTD AV 999155	3	1		2
RQSTD AV 999156				
RQSTD AV 999162				
RQSTD AV 999163	512	126	4	22D
RQSTD AV 999164				
RQSTD AV 999165				
RQSTD AV 999166				
RQSTD AV 999171				
RQSTD AV 999172				
RQSTD AV 999173				
RQSTD AV 999174	69	13		29
RQSTD AV 999175	1,448	361	2	603
RQSTD AV 999176				
RQSTD AV 999177	95	19		38
RQSTD AV 999180				
RQSTD AV 999181				
RQSTD AV 999189				
RQSTD AV 999192	627	90		360
RQSTD AV 999194				
RQSTD AV 999195	1,366	361	3	639
RQSTD AV 999196	24	4		12

SAN DIEGO COUNTY - PRIMARY ELECTION
JUNE 7, 1988

STATE SENATE - 39TH DISTRICT

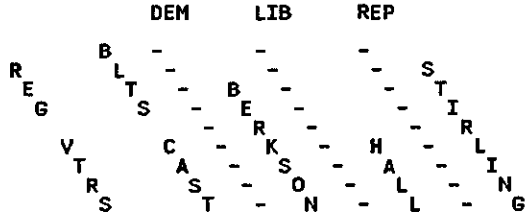

RQSTD AV 999206		10	2		6
TOTAL	365,061	161,691	46,647	350	68,724
POLLS	361,328	145,282	42,604	307	61,410
DECLARED AV	3,733	1,427	305	4	630
REQUESTED AV		14,982	3,738	39	6,684
41ST CONGRESSIONAL	147,116	67,732	20,016	166	26,449
43RD CONGRESSIONAL	859	469	83	1	227
44TH CONGRESSIONAL	13,024	5,599	2,003	17	1,760
45TH CONGRESSIONAL	204,062	87,891	24,545	166	40,288
39TH STATE SENATE	365,061	161,691	46,647	350	68,724
75TH STATE ASSEMBLY	30,935	16,079	3,444	38	8,064
76TH STATE ASSEMBLY	75,954	32,514	8,934	82	14,731
77TH STATE ASSEMBLY	174,238	76,765	22,052	120	34,034
78TH STATE ASSEMBLY	75,653	32,369	10,983	95	10,404
79TH STATE ASSEMBLY	2,536	1,281	443	8	360
80TH STATE ASSEMBLY	5,745	2,683	791	7	1,131
SAN DIEGO JUDICIAL	175,814	79,790	23,741	205	31,057
SOUTH BAY JUDICIAL	10,239	5,710	1,010	9	3,152
1ST SUPERVISORIAL	35,459	17,230	4,141	45	7,891
2ND SUPERVISORIAL	193,715	82,122	23,525	157	37,104
3RD SUPERVISORIAL	48,181	23,894	6,617	35	10,416
4TH SUPERVISORIAL	86,739	37,917	12,271	112	13,054
5TH SUPERVISORIAL	967	528	93	1	259
CITY OF CORONADO	10,182	5,691	1,002	8	3,144
CITY OF EL CAJON	37,249	14,958	4,450	28	6,746
CITY OF ESCONDIDO	604	318	60	1	156
CITY OF LA MESA	30,667	14,050	4,221	19	6,137
CITY OF POWAY	15,598	6,431	1,727	22	2,826
CITY OF SAN DIEGO	160,210	73,350	22,020	184	28,220
S.D. 1ST COUNCIL	25	16	1		13
S.D. 2ND COUNCIL	47,261	21,878	6,253	64	8,531
S.D. 3RD COUNCIL	16,358	7,727	2,576	29	2,541
S.D. 5TH COUNCIL	25,421	11,074	3,692	22	3,920
S.D. 6TH COUNCIL	3,740	1,465	470	4	499
S.D. 7TH COUNCIL	57,428	26,426	7,450	45	11,282

SAN DIEGO COUNTY - PRIMARY ELECTION
JUNE 7, 1988

STATE SENATE - 39TH DISTRICT

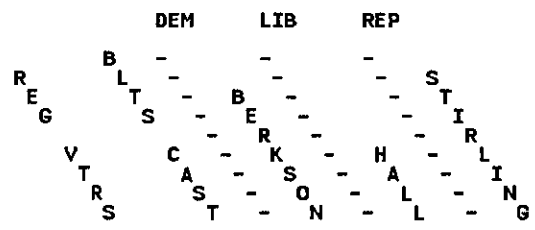

S.D. 8TH COUNCIL	9,977	4,764	1,578	20	1,434
CITY OF SANTEE	24,397	9,580	2,897	9	4,289
1ST COUNTY BD OF ED	88,374	39,767	12,437	120	14,169
2ND COUNTY BD OF ED	10,239	5,710	1,010	9	3,152
4TH COUNTY BD OF ED	113,297	49,264	13,734	87	21,985
S.D CITY UNIF SCHOOL	160,108	73,301	22,010	183	28,193
S.D. CITY SCHOOL - B	63,795	30,756	8,825	53	12,960
S.D. CITY SCHOOL - C	67,975	30,225	9,231	89	11,067
S.D. CITY SCHOOL - D	28,301	12,305	3,951	41	4,161
S.D. CITY SCHOOL - E	37	15	3		5
SANTEE REHAB DISTRIC	23,820	9,399	2,853	9	4,208

SAN DIEGO COUNTY - PRIMARY ELECTION
JUNE 7, 1988

STATE ASSEMBLY - 74TH DISTRICT

		REGISTERED VOTERS	BLTS - CASTLE	OEM - MELVILLE	LIB - FLANAGAN	REP - FRAZEE
DE LUZ	4D0000	248	100	19		53
PENDLETON	4D1500	897	71	14		40
PENDLETON	401510	745	115	3B		51
PENDLETON	401520	597	58	19		30
OCEANSIDE	40360D	1,030	318	110		123
OCEANSIDE	403610	845	267	92	2	106
OCEANSIDE	403640	917	286	95		132
OCEANSIDE	4D3650	933	410	150		163
OCEANSIDE	403700	218	91	14		63
OCEANSIDE	403710	747	173	55		74
OCEANSIDE	403720	492	148	40	1	66
OCEANSIDE	403730	582	191	57	1	79
OCEANSIDE	403900	769	298	79	1	142
OCEANSIOE	403910	1,042	473	121	2	229
OCEANSIOE	404000	1,025	378	129		148
OCEANSIOE	404010	1,015	483	121	3	225
OCEANSIDE	404100	395	258	73		120
OCEANSIDE	404110	730	307	87		152
OCEANSIOE	404210	790	294	81		136
OCEANSIOE	404220	548	308	93		139
OCEANSIDE	404240	532	274	77	1	129
OCEANSIDE	404250	947	274	102	1	90
DCEANSIDE	404500	753	229	102		39
DCEANSIDE	404600	551	186	68		66
OCEANSIDE	404700	909	299	94	2	118
OCEANSIDE	404800	472	127	41		42
OCEANSIDE	404900	701	172	53		65
OCEANSIDE	405000	855	303	105	1	124
DCEANSIDE	405100	555	183	57		66
DCEANSIDE	405300	913	350	127	1	132
OCEANSIOE	405400	779	220	67		98
OCEANSIDE	40550D	938	39D	123	6	168
OCEANSIDE	405610	956	306	110	1	129
DCEANSIDE	405700	656	251	103	2	82
OCEANSIDE	405800	598	354	54		207
DCEANSIDE	405810	829	485	82		288
OCEANSIOE	4D5910	410	244	64		115
DCEANSIDE	405920	902	411	103		192

SAN DIEGO COUNTY - PRIMARY ELECTION
JUNE 7, 1988

STATE ASSEMBLY - 74TH DISTRICT

		REGVTRS	BLTS - DEM	MELVILLE - LIB	FLANAGAN - REP	FRAZEE
OCEANSIDE	405970	748	276	62	2	126
OCEANSIDE	406D00	788	258	71		101
OCEANSIDE	406010	808	274	87		114
OCEANSIDE	406020	871	395	123		172
OCEANSIDE	406030	738	240	52		127
OCEANSIDE	406050	591	165	54		59
OCEANSIDE	406080	598	290	74	1	123
OCEANSIDE	406090	798	296	81		113
OCEANSIDE	406200	999	304	100	1	138
OCEANSIDE	406210	949	247	85		93
OCEANSIDE	406300	448	276	58		149
OCEANSIDE	406310	1,013	373	105	2	160
OCEANSIDE	406320	683	331	8D		181
OCEANSIDE	406340	765	512	141		262
OCEANSIDE	40636D	561	357	98		174
OCEANSIDE	406400	462	167	33	1	98
OCEANSIDE	4D6410	1,010	316	71		153
OCEANSIDE	406420	967	425	107	1	206
OCEANSIDE	406450	847	353	52	5	226
OCEANSIDE	406500	478	191	47		89
OCEANSIDE	406510	940	311	75		149
OCEANSIDE	406600	902	366	99	3	173
OCEANSIDE	406610	923	378	114		182
OCEANSIDE	40680D	385	197	58	1	80
OCEANSIDE	406810	665	294	97		124
OCEANSIDE	406900	1,038	322	92		129
OCEANSIDE	407100	946	428	122	1	195
CARLSBAD	408200	977	467	99		232
CARLSBAD	408300	880	278	62	3	136
CARLSBAD	408400	939	321	101	1	114
CARLSBAD	408500	506	177	81		38
CARLSBAD	408600	715	255	83	2	101
CARLSBAD	408700	1,021	344	116	1	125
CARLSBAD	408720	691	345	82		172
CARLSBAD	408770	869	416	113		174
CARLSBAD	408800	497	237	60		98
CARLSBAD	408820	757	465	108		261
CARLSBAD	4D8850	853	416	107		196

SAN DIEGO COUNTY - PRIMARY ELECTION
JUNE 7, 1988

STATE ASSEMBLY - 74TH DISTRICT

		DEM	LIB	REP		
		BRUCE T. YOUNG	CARL E. MEADOWS	FRANK L. ANDREWS		
CARLSBAD	408900	774	321	87		157
CARLSBAD	408910	988	426	130	2	184
CARLSBAD	4D8920	488	236	60	1	116
CARLSBAD	4D8940	1,008	379	87	2	175
CARLSBAD	409D90	651	291	56	1	156
CARLSBAD	4091D0	472	224	40		12D
CARLSBAD	409110	724	336	99		154
CARLSBAD	409140	549	233	50		129
CARLSBAD	409200	735	359	74	1	186
CARLSBAD	409210	802	319	62		161
CARLSBAD	409220	882	394	82	1	187
CARLSBAD	409230	698	356	78		179
CARLSBAD	409300	1,134	463	109	1	237
CARLSBAD	40931D	565	290	54		158
CARLSBAD	409400	519	229	55	1	98
CARLSBAD	409480	837	380	122	3	155
CARLSBAD	40949D	611	284	72	1	156
CARLSBAD	409510	506	238	62		106
CARLSBAD	409650	1,014	356	77	2	176
CARLSBAD	409660	963	332	90		161
CARLSBAD	409670	1,063	325	88	3	167
CARLSBAD	40968D	642	181	53		83
CARLSBAD	409710	754	266	52	3	150
CARLSBAD	409750	859	341	74		157
CARLSBAD	4D9770	772	277	67		145
CARLSBAD	409790	633	219	52		109
CARLSBAD	409800	758	348	100		152
CARLSBAD	409810	888	328	72	1	154
CARLSBAD	409830	921	326	8D	1	162
CARLSBAD	409900	522	334	67		202
ENCINITAS	412000	579	174	51		60
ENCINITAS	412010	646	206	59	2	80
ENCINITAS	412100	617	221	66		81
ENCINITAS	412200	7D3	193	74		54
ENCINITAS	41250D	519	178	58		59
ENCINITAS	412910	930	361	76		178
ENCINITAS	41350D	816	272	83	1	1D0
FALLBRODK	419500	1,D37	565	134	1	251

STATE ASSEMBLY - 74TH DISTRICT

			DEM	LIB	REP	
		BALLOTS CAST				
		REGISTERED VOTERS - TOTAL				
		VOTER TURNOUT - CANVASS				
FALLBROOK	419610	815	503	89		286
FALLBROOK	419700	879	553	98	3	295
FALLBROOK	419800	1,053	663	104	1	365
FALLBROOK	419820	296	205	33		111
FALLBROOK	419900	824	478	103	4	242
FALLBROOK	420000	929	467	123		198
FALLBROOK	420100	1,081	533	135		225
FALLBROOK	420130	927	587	105		323
FALLBROOK	420210	420	277	66		141
FALLBROOK	420300	820	531	60	1	347
FALLBROOK	420400	604	396	43		244
FALLBROOK	420420	606	404	67		223
FALLBROOK	420500	1,071	654	96	2	344
FALLBROOK	420510	607	407	57	1	228
FALLBROOK	420600	471	314	44		195
FALLBROOK	420630	680	384	79	2	199
BONSALL	421600	842	421	54		275
BONSALL	421700	376	176	26	3	96
VISTA	422900	1,048	370	106		167
VISTA	423000	819	248	64	1	106
VISTA	423010	558	235	58		121
VISTA	423030	498	256	65		132
VISTA	423100	593	238	43		134
VISTA	423200	664	264	61	1	122
VISTA	423300	788	319	76		150
VISTA	423310	527	210	57		92
VISTA	423400	595	208	52		101
VISTA	423500	795	273	106	2	93
VISTA	423510	505	179	44		88
VISTA	423700	835	265	85	1	111
VISTA	423800	860	241	85	1	83
VISTA	423900	912	221	64		93
VISTA	424100	737	299	87		147
VISTA	424200	938	398	72		244
VISTA	424400	814	314	66	4	172
VISTA	424700	757	207	53		93
VISTA	424800	949	312	102		126
VISTA	424900	959	261	84	1	109

SAN DIEGO COUNTY - PRIMARY ELECTION
JUNE 7, 1988

STATE ASSEMBLY - 74TH DISTRICT

			DEM	LIB	REP	
		BALLOTS CAST				
		REGISTERED VOTERS				
		VOTER TURNOUT				
VISTA	424920	469	150	29		83
VISTA	425000	753	255	96		102
VISTA	425200	566	223	61		111
VISTA	425220	645	261	54	1	141
VISTA	425300	513	165	55		61
VISTA	425400	827	342	75	1	184
VISTA	425500	802	264	63		132
VISTA	42551D	854	305	57	1	186
VISTA	42558D	641	295	65		158
VISTA	425600	744	300	67	2	152
VISTA	425620	833	360	54		221
VISTA	425630	361	158	39		82
VISTA	425640	466	137	32		72
BUENA	4284DD	419	199	41		102
BUENA	428500	558	310	68	1	163
BUENA	428600	588	294	75	1	143
BUENA	428700	510	301	67		150
BUENA	428720	365	160	30		101
BUENA	428800	799	340	74	1	181
BUENA	428810	645	263	54	1	144
BUENA	4289DD	271	131	36	1	71
BUENA	429300	664	242	63		124
BUENA	429400	649	241	45	2	131
BUENA	42950D	481	162	43	1	74
BUENA	429510	543	225	69	1	106
BUENA	429900	834	335	84		166
BUENA	429920	749	292	87		138
BUENA	430000	406	122	37		55
BUENA	430010	855	424	104		216
BUENA	430100	889	462	21		376
BUENA	430300	986	501	69		310
BUENA	430310	672	400	44		281
SAN MARCOS	432200	791	259	83		109
SAN MARCOS	432210	1,014	442	129		208
SAN MARCOS	432230	910	363	75	1	190
SAN MARCOS	432300	469	309	62		166
SAN MARCOS	432310	693	276	84		130
SAN MARCOS	432320	875	367	85	1	183

STATE ASSEMBLY - 74TH DISTRICT

		DEM	LIB	REP	BLETSLEVICALGFRAZEE
SAN MARCOS	432360	1,027	302	88	139
SAN MARCOS	432400	1,034	530	122	1 306
SAN MARCOS	432410	845	308	77	1 157
SAN MARCOS	432430	619	227	69	100
SAN MARCOS	432450	690	296	93	112
SAN MARCOS	432480	530	233	64	2 115
SAN MARCOS	432500	443	169	54	71
SAN MARCOS	432580	902	457	123	219
SAN MARCOS	432590	778	446	109	223
SAN MARCOS	432610	653	261	71	129
OLIVENHAIN	434100	215	109	18	1 49
OLIVENHAIN	434200	276	116	30	60
RANCHO SANTA	436600	690	284	27	199
RANCHO SANTA	436670	557	262	22	197
RANCHO SANTA	436680	631	259	17	190
RANCHO SANTA	436800	836	370	38	267
RANCHO SANTA	436900	401	170	13	118
RAINBOW	444800	850	429	112	2 223
PALA	445900	248	75	31	19
PAUMA	447100	456	231	33	160
VALLEY CENTER	448390	646	312	61	1 174
VALLEY CENTER	448500	326	108	17	75
VALLEY CENTER	448530	808	326	81	2 143
VALLEY CENTER	448600	977	383	78	218
VALLEY CENTER	448620	627	209	31	117
VALLEY CENTER	448700	716	305	83	162
VALLEY CENTER	448710	373	139	32	71
VALLEY CENTER	448900	633	389	81	230
VALLEY CENTER	449010	497	256	43	158
VALLEY CENTER	449030	715	379	51	249
VALLEY CENTER	449090	721	290	87	1 145
VALLEY CENTER	449100	419	152	36	87
DECL AV 888018		539	275	54	1 146
DECL AV 888019					
DECL AV 888020		104	40	7	19
DECL AV 888021		39	27	6	10
DECL AV 888022		523	217	37	111
DECL AV 888023		40	9	1	5

SAN DIEGO COUNTY - PRIMARY ELECTION
JUNE 7, 1988

STATE ASSEMBLY - 74TH DISTRICT

	DEM	LIB	REP	BLETSLEVICALAGANDERSTEN
DECL AV 888D24	2	2		1
DECL AV 888D25	30	16	6	4
DECL AV 888026	9	1		1
DECL AV 888027	143	76	15	41
DECL AV 888028				
DECL AV 888064	2	1	1	
DECL AV 888D65				
DECL AV 888141	172	105	5	81
DECL AV 888142				
DECL AV 888143	70	34	7	21
DECL AV 888144	278	160	27	84
DECL AV 888145	1,295	549	123	2 248
DECL AV 888146				
DECL AV 888147	84	51	8	30
DECL AV 888148				
DECL AV 888182				
DECL AV 888183	123	64	7	38
DECL AV 888185				
DECL AV 888199	238	86	10	50
DECL AV 8882D1				
DECL AV 8882D2	45	23	2	18
RQSTD AV 999018		255	53	139
RQSTD AV 999D19				
RQSTD AV 999020		81	8	1 49
RQSTD AV 999021		891	139	1 489
RQSTD AV 999022		195	19	3 136
RQSTD AV 999023		2,096	519	7 1,050
RQSTD AV 999024				
RQSTD AV 999025		55	13	19
RQSTD AV 999026		30	9	17
RQSTD AV 999D27		16	4	6
RQSTD AV 999D28		50	2	34
RQSTD AV 999064				
RQSTD AV 999D65				
RQSTD AV 999141		445	74	259
RQSTD AV 999142				
RQSTD AV 999143				
RQSTD AV 999144		114	24	47

SAN DIEGO COUNTY - PRIMARY ELECTION
JUNE 7, 1988

STATE ASSEMBLY - 74TH DISTRICT

	REGISTRS	BLT-CAST	DEM-MELVILLE	LIB-FLANAGAN	REP-FRAZEE
RQSTD AV 999145		577	81		342
RQSTD AV 999146		17	2		8
RQSTD AV 999147		604	145		304
RQSTD AV 999148		1,124	240	1	607
RQSTD AV 999182		386	84	2	188
RQSTD AV 999183		1,024	202		54D
RQSTD AV 999185					
RQSTD AV 999199		163	39		73
RQSTD AV 999201					
RQSTD AV 999202					
TOTAL	163,462	76,256	18,174	151	38,D8D
PDLLS	159,726	66,397	16,201	133	32,865
DECLARED AV	3,736	1,736	316	3	908
REQUESTED AV		8,123	1,657	15	4,3D7
41ST CONGRESSIONAL	2	1	1		
43RD CONGRESSIDNAL	163,460	76,255	18,173	151	38,D80
37TH STATE SENATE	29,659	16,494	3,173	31	8,951
38TH STATE SENATE	133,803	59,762	15,001	120	29,129
74TH STATE ASSEMBLY	163,462	76,256	18,174	151	38,080
SAN DIEGO JUDICIAL	2	1	1		
5TH SUPERVISORIAL	163,462	76,256	18,174	151	38,080
CITY OF CARLSBAD	31,560	14,586	3,556	33	7,045
CITY OF ENCINITAS	5,048	1,854	516	3	735
CITY OF ESCONDIDO	45	23	2		18
CITY OF OCEANSIDE	46,304	2D,236	5,698	50	9,224
CITY OF SAN DIEGO	2	1	1		
S.D. 1ST COUNCIL	2	1	1		
CITY OF SAN MARCOS	12,359	5,902	1,541	6	2,892
CITY OF VISTA	23,725	9,762	2,443	17	4,82D
4TH COUNTY 8D OF ED	56,117	25,795	6,007	38	13,393
CARLSBAD UNIF SCHOOL	23,251	11,179	2,761	21	5,352
8ONSALL C.S.D REDRG	3,818	2,188	416	6	1,175
FALLBROOK REORG	13,159	8,889	1,583	16	4,750

STATE ASSEMBLY - 75TH DISTRICT

	DEM			LIB	P&F	REP
	REGISTERED VOTERS	BLANK STATS	CHRISTIAN ON	MARIJUANA HEMP	SCHOOLS FOR PEACE	MCCLINTOCK
RANCHO BERNAR 105500	750	442	33	25		274
RANCHO BERNAR 105600	544	343	25	18		216
RANCHD BERNAR 105700	362	174	12	21		101
RANCHO BERNAR 105800	856	469	28	34	1	302
RANCHO BERNAR 105910	369	193	15	14		125
RANCHD BERNAR 106000	745	404	32	21		245
RANCHO BERNAR 106100	352	206	10	8		150
RANCHO BERNAR 106120	949	392	30	54	2	205
RANCHO BERNAR 106200	414	250	11	30		135
RANCHO BERNAR 106400	706	274	20	49	3	135
RANCHO BERNAR 106420	668	305	18	39		146
RANCHD BERNAR 106430	1,021	391	30	74	1	174
RANCHO BERNAR 106440	695	265	21	29		115
RANCHO BERNAR 106480	600	213	23	28		96
RANCHO BERNAR 106500	604	266	20	62		98
RANCHO BERNAR 106520	588	238	22	23		112
RHO PENASQUIT 110000	612	228	29	36		108
RHO PENASQUIT 110010	795	309	28	58	1	130
RHO PENASQUIT 110020	1,075	375	32	82	2	154
RHO PENASQUIT 110050	836	245	21	62		93
RHO PENASQUIT 110100	861	393	45	72	3	151
RHO PENASQUIT 110120	843	325	34	62		119
RHO PENASQUIT 110200	728	329	37	56		164
RHO PENASQUIT 110310	780	201	17	38		83
RHO PENASQUIT 110360	429	158	12	31	1	60
RHO PENASQUIT 110370	760	257	29	48		111
RHO PENASQUIT 110380	894	301	26	49		128
RHO PENASQUIT 110420	482	207	22	29		101
RHO PENASQUIT 110510	584	251	25	42		101
RHO PENASQUIT 110520	667	288	22	56	1	108
RHO PENASQUIT 110550	985	399	42	57		168
RHO PENASQUIT 110570	494	228	26	38	1	113
RHO PENASQUIT 110690	1,124	497	42	88		228
RHO PENASQUIT 110700	959	391	40	70	1	185
RHO PENASQUIT 110720	937	390	36	59	2	157
RHO PENASQUIT 110730	619	190	20	21		82
RHO PENASQUIT 110770	888	350	29	55		161

SAN DIEGO COUNTY - PRIMARY ELECTION
JUNE 7, 1988

STATE ASSEMBLY - 75TH DISTRICT

		DEM				LIB	P&F	REP	
		REGISTERED VOTERS	BALLOTS CAST - TOTAL	CHRISTIAN L. BROWN	MICHAEL D. ANTONOVICH	ROBERT J. HUNTER	SCOTT H. MOORE	MARY JO O'NEIL	
DEL MAR HEIGH	115070	493	190	12	26				97
DEL MAR HEIGH	115090	564	219	18	33				94
DEL MAR HEIGH	115100	716	267	22	30				120
DEL MAR HEIGH	115130	655	320	33	43	1			141
DEL MAR HEIGH	115150	799	267	29	39				109
DEL MAR HEIGH	115170	1,010	299	21	63				105
DEL MAR HEIGH	115180	986	374	34	48	3			162
DEL MAR HEIGH	115200	823	362	38	79	2			127
DEL MAR HEIGH	115220	705	318	30	59				116
DEL MAR HEIGH	115230	622	309	39	48	2			115
DEL MAR HEIGH	11525D	603	249	32	43				97
DEL MAR HEIGH	11530D	695	268	3D	38	1			102
DEL MAR HEIGH	115310	561	249	2D	64	1			90
UNIVERSITY-N.	12000D	755	404	42	114			1	43
UNIVERSITY-N.	120020	988	365	33	90	1			109
UNIVERSITY-N.	120030	644	227	24	49	1			73
UNIVERSITY-N.	120040	1,368	411	33	108	2			84
UNIVERSITY-N.	120080	697	169	14	33			1	53
UNIVERSITY-N.	120090	921	365	44	82				1D5
UNIVERSITY-N.	120110	726	293	24	58				120
UNIVERSITY-N.	12D120	611	205	15	34	1			82
UNIVERSITY-N.	12D140	992	312	18	75				112
UNIVERSITY-N.	120150	951	345	38	69	1			106
UNIVERSITY-N.	12D160	496	196	28	31				91
UNIVERSITY-N.	120190	770	257	24	44				99
UNIVERSITY-N.	12020D	1,000	368	33	88	3			1D7
UNIVERSITY-N.	120220	99D	306	37	62	1			92
UNIVERSITY-N.	120240	791	368	44	78			1	162
LA JOLLA	12500D	437	214	28	53			1	49
LA JOLLA	12505D	625	229	20	30				103
LA JOLLA	125150	404	171	20	18				89
LA JOLLA	125260	539	198	14	30				100
LA JOLLA	125300	497	228	17	27	1			1D8
LA JOLLA	125400	408	143	17	2D	1			63
LA JOLLA	125450	587	289	21	31	1			157
LA JOLLA	125550	793	296	24	8D	1		1	73
LA JOLLA	125600	849	303	32	43	1			118

SAN DIEGO COUNTY - PRIMARY ELECTION
JUNE 7, 1988

STATE ASSEMBLY - 75TH DISTRICT

		DEM			LIB	P&F	REP	
		REGISTERED VOTERS	BLACKSTOCK - CHALLIS	CARLTON - TORRES	CHRISTENSEN - IANNI	SMITH - HAYES	MCCOY - GREER	JONES - NEIL
LA JOLLA	125750	595	260	31	57			89
LA JOLLA	125800	305	131	13	22			55
LA JOLLA	125850	854	419	33	53	2		225
LA JOLLA	126050	787	337	27	36	2		170
LA JOLLA	126250	780	367	34	64	2		150
LA JOLLA	126350	818	395	37	35	2		214
LA JOLLA	126550	218	116	14	14			64
LA JOLLA	126560	601	269	19	23			158
LA JOLLA	126650	756	306	20	38			174
LA JOLLA	126750	600	283	17	35			169
LA JOLLA	127000	387	164	9	14			97
LA JOLLA	127010	585	249	20	27			125
LA JOLLA	127050	791	372	50	37			200
LA JOLLA	127200	501	255	27	22			147
LA JOLLA	127210	679	334	23	34	1		189
LA JOLLA	127250	592	269	25	25	1		153
LA JOLLA	127270	597	222	21	26			107
LA JOLLA	127300	471	238	14	35			128
LA JOLLA	127310	347	157	14	17			85
LA JOLLA	127400	438	194	22	20		1	97
LA JOLLA	127410	867	363	41	61			151
LA JOLLA	127540	251	132	11	11	1		80
LA JOLLA	127550	368	154	8	25			57
LA JOLLA	127600	681	357	40	67	1	1	137
LA JOLLA	127700	537	238	34	29	2		96
MIRA MESA	130010	972	281	23	53			111
MIRA MESA	130100	882	272	17	74	1		93
MIRA MESA	130200	549	200	20	33			84
MIRA MESA	130210	904	336	34	85	1		112
MIRA MESA	130220	503	218	28	48			78
MIRA MESA	130230	844	265	26	46			99
MIRA MESA	130240	825	270	61	55	2		87
MIRA MESA	130260	620	181	20	33			67
MIRA MESA	130300	767	261	30	47	2		106
MIRA MESA	130310	641	211	36	42		1	74
MIRA MESA	130330	645	257	31	55	1		97
MIRA MESA	130350	808	276	32	51	1		99

STATE ASSEMBLY - 75TH DISTRICT

		REG VTRS	BLTS CAST	CHILTDN	CHRISTIAN	MURPHY	SCHOENBERG	MOJONNIER
		DEM			LIB	P&F	REP	
MIRA MESA	130370	735	275	34	55	1		106
MIRA MESA	1303B0	533	218	19	41			B7
MIRA MESA	130400	728	281	33	62			103
MIRA MESA	130410	868	310	38	67	2		123
MIRA MESA	130420	643	245	35	43	1		78
MIRA MESA	130430	848	313	53	56			105
MIRA MESA	130470	863	371	42	73	3	1	138
MIRA MESA	130480	601	236	25	46	1		83
MIRA MESA	130500	715	269	39	59	1		92
MIRA MESA	130510	923	321	30	76	1		109
MIRA MESA	130530	924	333	33	68	1		123
MIRA MESA	130610	943	312	35	58		1	128
MIRA MESA	130700	636	256	26	61	1		80
MIRA MESA	130710	716	234	30	54	2	2	84
MIRA MESA	130800	833	326	44	64	1	1	118
MIRA MESA	130820	400	244	33	52			104
MIRA MESA	130830	436	182	23	44			61
MIRA MESA	13084D	685	230	22	38			94
MIRA MESA	130850	696	194	24	48			52
POMERADO	135010	478	232	18	32			119
POMERADO	135020	686	357	47	54	2		158
POMERAOO	135030	724	326	35	30			159
POMERADO	135040	591	254	13	49			134
POMERADO	135050	543	163	19	29	2		65
POMERADO	135060	581	235	29	40			96
POMERAOO	135070	797	372	26	52			178
POMERADO	135080	584	272	29	39			119
POMERADO	135210	586	290	29	33		1	126
POMERADO	135230	778	364	37	56	1		163
POMERADO	135240	485	225	21	25	1		100
UNIVERSITY-S.	145000	491	213	33	42	1		77
UNIVERSITY-S.	145010	451	199	28	34			78
UNIVERSITY-S.	145100	807	431	61	79	3	1	145
UNIVERSITY-S.	145200	511	203	18	31			101
UNIVERSITY-S.	145500	465	216	27	40			90
UNIVERSITY-S.	145600	514	245	29	50	2		87
UNIVERSITY-S.	145700	491	248	26	36			121

SAN DIEGO COUNTY - PRIMARY ELECTION
JUNE 7, 1988

STATE ASSEMBLY - 75TH DISTRICT

	DEM			LIB	P&F	REP	
	REGISTERED VOTERS	BLACK - CHICANO - LATINO - TOTAL	CHRISTIAN - MUSLIM - JEWISH - OTHER	SOCIALIST - LIBERTARIAN	SCHMITZ - HAY	MCDONNELL - GRUNDY	JONES - NEIER
UNIVERSITY-S. 145800	612	294	42	48	2	1	116
UNIVERSITY-S. 145810	456	192	25	50			59
UNIVERSITY-S. 145900	800	406	47	66			178
UNIVERSITY-S. 146000	553	281	45	44			100
UNIVERSITY-S. 146100	473	245	32	27			117
UNIVERSITY-S. 146200	528	238	26	37	6		92
UNIVERSITY-S. 146400	546	283	33	42			127
UNIVERSITY-S. 146600	625	334	46	43	1		159
UNIVERSITY-S. 146800	535	247	30	39			106
UNIVERSITY-S. 147000	720	361	43	51	1		163
UNIVERSITY-S. 147200	672	338	30	58	1		149
CLAIREMONT-N. 150100	693	237	47	43		1	82
CLAIREMONT-N. 150110	839	306	47	81	1		97
CLAIREMONT-N. 150200	815	355	43	62			162
CLAIREMONT-N. 150410	574	299	37	50			118
CLAIREMONT-N. 150600	880	385	68	70	2		154
CLAIREMONT-N. 150620	628	271	39	55			90
CLAIREMONT-N. 151200	544	277	35	38			117
CLAIREMONT-N. 151400	690	301	38	48	1	1	110
CLAIREMONT-N. 151410	932	412	77	70	2		139
CLAIREMONT-N. 151800	650	293	44	56	2		104
CLAIREMONT-N. 152000	966	315	53	63			104
CLAIREMONT-N. 152200	930	312	48	69	1	3	98
CLAIREMONT-N. 152600	487	204	32	55	1		70
CLAIREMONT-N. 153400	601	294	32	59			120
CLAIREMONT-N. 153600	620	245	51	38			86
CLAIREMONT-N. 153800	567	254	55	66			72
CLAIREMONT-N. 154200	669	264	50	52	1		91
PACIFIC BEACH 220310	721	338	45	28	1		184
PACIFIC BEACH 220400	441	217	38	32			98
PACIFIC BEACH 220500	425	222	25	24	2		112
PACIFIC BEACH 220510	535	256	20	40			138
PACIFIC BEACH 220800	580	281	37	27	1		148
PACIFIC BEACH 221800	877	411	66	70		1	172
PACIFIC BEACH 225320	587	212	19	24		1	103
PACIFIC BEACH 225710	876	339	61	61	2		111
PACIFIC BEACH 226100	867	387	46	55	1		188

STATE ASSEMBLY - 75TH DISTRICT

		DEM			LIB	P&F	REP	
		REGISTERED VOTERS	BLETSCHACK - CHIACULLA - TOSTON	CHRISTIAN - HAY - BROWN	SCHMEISER - HOOVER - JONES	SMITH - MUNSON - NEIDER		
MISSION BAY	23D02D	277	63	8	7	2		19
MISSION BAY	230500	875	218	22	40	2		71
MISSION BAY	231200	398	158	13	23			70
MISSION BAY	231300	512	198	20	34	1		94
OCEAN BEACH	235000	474	114	15	32	1		32
OCEAN BEACH	235500	941	329	38	85	2	1	90
OCEAN BEACH	237610	612	307	47	48			117
OCEAN BEACH	237700	973	483	66	81	3		204
MIDWAY-OLD TO	240000	191	89	5	22			39
MIDWAY-OLD TO	24011D	981	317	42	76		1	111
MIDWAY-OLD TO	24040D	390	124	22	19			39
LOMA PORTAL	325000	866	412	37	59	2		212
LOMA PORTAL	32530D	1,009	497	46	61	1		266
LOMA PORTAL	32531D	976	463	63	93	4		194
LOMA PORTAL	32551D	824	318	52	67	2		115
LOMA PORTAL	325800	628	199	36	37			56
LOMA PORTAL	326300	815	386	46	66			191
LOMA PORTAL	326900	573	213	27	31			99
LOMA PORTAL	326910	771	289	30	46	3		132
LOMA PORTAL	327400	683	335	41	53	1		130
LOMA PORTAL	327600	575	292	37	30	1		144
LOMA PORTAL	327800	993	509	66	57			274
LA PLAYA	330100	859	457	59	59	1		216
LA PLAYA	330200	522	258	32	56			88
LA PLAYA	330510	495	240	36	38			92
LA PLAYA	330700	625	335	25	45			180
LA PLAYA	330900	965	405	32	58	1		219
LA PLAYA	331300	598	304	20	28	1		194
LA PLAYA	331500	558	281	30	34			149
LA PLAYA	331600	919	456	45	56	1		233
LA PLAYA	331900	495	255	11	14			177
LA PLAYA	332000	581	259	20	20	1		154
LA PLAYA	332200	778	311	28	35			164
ENCINITAS	412110	697	290	38	61	3		99
ENCINITAS	412300	754	321	40	58			119
ENCINITAS	412310	319	125	11	19	1		41
ENCINITAS	412400	892	352	38	75	1	1	108

SAN DIEGO COUNTY - PRIMARY ELECTION
JUNE 7, 1988

STATE ASSEMBLY - 75TH DISTRICT

		DEM			LIB	P&F	REP	
		REGISTERED VOTERS	BLACK - CHICANO - HISPANIC - ASIAN - OTHER	CHRISTIAN - NATURAL - LAW - PARTY	SCHMITZ - HOOVER - JONES - MINUTE - MAN - BEER - GRANGER - IER			
ENCINITAS	412510	505	194	14	47			71
ENCINITAS	412700	709	269	24	53			120
ENCINITAS	412750	692	271	25	58	1	1	100
ENCINITAS	412770	805	325	24	68	3		126
ENCINITAS	412780	812	331	24	86	2		126
ENCINITAS	412800	756	382	36	64			187
ENCINITAS	412820	488	204	17	28			95
ENCINITAS	412830	388	141	11	29			50
ENCINITAS	413600	450	169	13	39			61
ENCINITAS	413690	784	308	22	56	2		145
ENCINITAS	413700	1,011	402	42	84	2	1	144
ENCINITAS	413720	800	342	19	46			182
ENCINITAS	413740	578	203	14	37	2		85
ENCINITAS	413750	891	316	37	45	3		126
ENCINITAS	413760	983	368	36	53	1	1	167
ENCINITAS	413780	984	402	41	94			130
ENCINITAS	413800	821	367	34	68	1		168
ENCINITAS	413810	611	230	28	46	2		94
ENCINITAS	413830	466	181	23	32			70
ENCINITAS	413890	881	342	34	86	2		96
ENCINITAS	413910	484	183	20	32	1	2	74
ENCINITAS	413950	663	247	24	57	2	2	75
ENCINITAS	413960	367	142	25	30	1		44
ENCINITAS	413980	1,013	433	43	65	1		184
ENCINITAS	414000	626	248	29	58			48
ENCINITAS	414030	796	321	22	80	1		119
ENCINITAS	414050	564	195	11	43			70
ENCINITAS	414060	690	230	23	60			59
ENCINITAS	414080	856	303	39	60	1		92
ENCINITAS	414100	593	193	21	51			43
SOLANA BEACH	416000	785	441	29	61			219
SOLANA BEACH	416030	607	297	22	35			166
SOLANA BEACH	416100	661	197	20	42			65
SOLANA BEACH	416120	638	225	34	51			75
SOLANA BEACH	416200	407	217	16	47			86
SOLANA BEACH	416210	637	275	27	46	2	1	104
SOLANA BEACH	416600	465	238	19	39			98

SAN DIEGO COUNTY - PRIMARY ELECTION
JUNE 7, 1988

STATE ASSEMBLY - 75TH DISTRICT

		DEM			LIB	P&F	REP	
		REGISTERED VOTERS - BALLOTS CAST - TURNOUT						
SOLANA BEACH	416610	74D	294	19	46	2	1	133
SOLANA BEACH	4167D0	964	467	54	92	1	2	162
SOLANA BEACH	416800	524	276	27	48			119
SOLANA BEACH	416900	849	482	34	66			232
SDLANA BEACH	416910	893	519	32	43	1		318
LDMAS SANTA F	417650	370	156	15	27	1		63
LOMAS SANTA F	41768D	262	110	7	17			58
DEL MAR	418200	722	219	15	51	1	1	71
DEL MAR	418210	946	251	17	51	1		86
DEL MAR	418300	965	438	36	103			170
DEL MAR	418400	765	322	38	70			1D7
DEL MAR	418500	955	333	32	59	1	1	144
DEL DIOS	435400	212	90	11	24	1		24
WHISPERING PA	4360DD	578	267	14	15	1		182
FAIRBANKS RAN	4362D0	379	155	6	9			97
CORONADO	4381D0	600	316	30	37			172
CORONADO	4382D0	746	371	42	47			200
CORONADO	438300	717	352	56	27	2		167
CORONADO	438500	900	475	70	38			250
CORONADO	438600	583	250	39	32			110
CORONADD	438700	694	440	39	24			282
CORONADO	438800	801	440	60	30		1	24D
CORONADO	438900	759	417	53	51		1	217
CORONADO	439000	686	322	39	31	1		181
CORONADO	4392D0	756	335	48	38	3	1	151
CORONADO	4394D0	771	449	59	25	2		267
CORONADO	439720	855	375	41	40			200
CDRONADO	43981D	1,0D2	461	30	32			292
IMPERIAL BEAC	4416D0	987	337	50	66	1	1	123
IMPERIAL BEAC	44161D	987	325	3B	70			110
IMPERIAL BEAC	4418D0	1,100	276	48	72	1		88
IMPERIAL BEAC	442DD0	633	179	30	39			62
IMPERIAL BEAC	442100	629	175	34	49			47
IMPERIAL BEAC	4422D0	622	216	41	41	1		72
IMPERIAL BEAC	442400	629	210	21	49			79
IMPERIAL BEAC	442500	856	350	73	71			123
IMPERIAL BEAC	442600	585	142	27	35	1		48

SAN DIEGO COUNTY - PRIMARY ELECTION
JUNE 7, 1988

STATE ASSEMBLY - 75TH DISTRICT

	DEM				LIB	P&F	REP	
	REGISTERED VOTERS	BLANK - CAST STATION	CHRISTIANSEN - TONI	HRIBAL - ANN	SCHMIDT - HYRUM	COLEMAN - GREG	MOORE - JOHN	ONEILL - ERIC
IMPERIAL BEAC 442700	608	151	22	35		2	52	
IMPERIAL BEAC 442800	717	130	19	32	1		50	
IMPERIAL BEAC 442900	532	216	37	38			94	
RINCON 451600	584	261	26	31			148	
RINCON 451700	1,021	398	25	53	6		216	
POWAY 462030	246	87	11	19			32	
DECL AV 888013	240	98	2	12			56	
DECL AV 888014	112	66	4	8			32	
DECL AV 888015	44	15		1			9	
DECL AV 888029	32	17	2	3			11	
DECL AV 888035	406	204	16	17			91	
DECL AV 888036	30	7	1	4				
DECL AV 888037	98	29	3	3			11	
DECL AV 888038								
DECL AV 888070	83	19		4			7	
DECL AV 888078	103	27	2	7			7	
DECL AV 888108								
DECL AV 888157	2							
DECL AV 88815B								
DECL AV 888167	1	1					1	
DECL AV 888168	4	2						
DECL AV 888169								
DECL AV 888178								
DECL AV 888184	1							
OECL AV 888192	312	61	6	3			29	
DECL AV 888193	5	4					1	
DECL AV 888197	3	1					1	
DECL AV 888198								
DECL AV 888200	12	6	2				3	
DECL AV 8882D3	3	3					1	
RQSTD AV 999013		32	1				21	
RQSTD AV 999014		203	16	33			89	
RQSTD AV 999015		9		1			1	
RQSTD AV 999016		240	10	25			137	
RQSTD AV 999029		21	1	3			14	
RQSTD AV 999D35		1,068	75	140	1		488	
RQSTD AV 999D36		257	36	46			94	

SAN DIEGO COUNTY - PRIMARY ELECTION
JUNE 7, 1988

STATE ASSEMBLY - 75TH DISTRICT

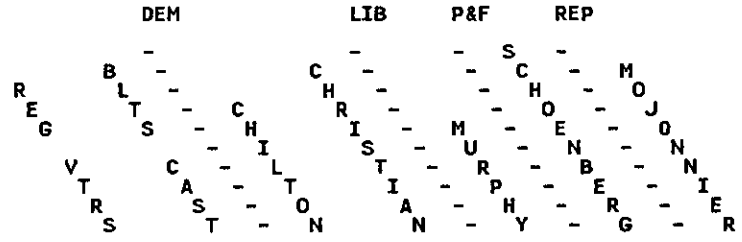

RQSTD AV 999037		642	69	106			252
RQSTD AV 999038							
RQSTD AV 999039		322	15	34			191
RQSTD AV 999070		908	91	104	3		433
RQSTD AV 999077		1,794	172	216	6	1	859
RQSTD AV 999078		815	136	120	2		342
RQSTD AV 999079		60	5	9			21
RQSTD AV 999082		224	21	29	2		114
RQSTD AV 999108							
RQSTD AV 999117		248	31	48			103
RQSTD AV 999149		69	4	4	2		40
RQSTD AV 999157							
RQSTD AV 999158							
RQSTD AV 999159		12					10
RQSTD AV 999167							
RQSTD AV 999168							
RQSTD AV 999169		253	18	39	1		115
RQSTD AV 999178							
RQSTD AV 999184							
RQSTD AV 999192		627	70	44			341
RQSTD AV 999193		205	16	32	2		87
RQSTD AV 999197							
RQSTD AV 999198		395	30	51	1		179
RQSTD AV 999200		498	54	89	1		185
RQSTD AV 999203							
TOTAL	208,697	95,391	10,183	15,511	237	46	41,260
POLLS	207,206	85,929	9,274	14,276	216	45	36,884
DECLARED AV	1,491	560	38	62			260
REQUESTED AV		8,902	871	1,173	21	1	4,116
41ST CONGRESSIONAL	155,389	70,576	7,639	11,747	175	32	29,814
43RD CONGRESSIONAL	29,612	13,468	1,205	2,390	46	8	5,661
45TH CONGRESSIONAL	23,696	11,347	1,339	1,374	16	6	5,785
38TH STATE SENATE	168,877	76,357	7,864	12,824	194	38	32,245
39TH STATE SENATE	30,935	16,079	1,848	2,042	38	5	7,964

SAN DIEGO COUNTY - PRIMARY ELECTION
JUNE 7, 1988

STATE ASSEMBLY - 75TH DISTRICT

	DEM			LIB	P&F	REP	
	REGISTERED VOTERS	BLANK - TOTALS	CHALLENGED - TOTALS	HRISTIAN - MUNSON - BERNARD - NIELSEN	SCHMIDT - HAYS	MOORE - DEJONG - GRAY	
40TH STATE SENATE	8,885	2,955	471	645	5	3	1,051
75TH STATE ASSEMBLY	208,697	95,391	10,183	15,511	237	46	41,260
SAN DIEGO JUDICIAL	149,520	68,605	7,411	11,111	167	26	29,582
SOUTH BAY JUDICIAL	19,067	8,646	1,153	1,144	13	6	4,150
1ST SUPERVISORIAL	34,995	16,772	2,073	2,324	38	7	7,944
2ND SUPERVISORIAL	248	99	11	19			42
3RD SUPERVISORIAL	152,144	69,140	7,192	11,469	160	35	29,350
4TH SUPERVISORIAL	4,825	2,262	246	363	5	1	1,071
5TH SUPERVISORIAL	16,485	7,118	661	1,336	34	3	2,853
CITY OF CARLSBAD	1						
CITY OF CORONADO	10,182	5,691	682	499	8	3	3,099
CITY OF DEL MAR	4,358	1,772	154	366	5	2	666
CITY OF ENCINITAS	23,744	10,230	988	2,008	35	8	3,886
CITY OF ESCONDIDO	3	3					1
CITY OF IMPERIAL BCH	8,885	2,955	471	645	5	3	1,051
CITY OF POWAY	246	99	11	19			42
CITY OF SAN DIEGO	149,268	68,504	7,400	11,092	167	26	29,540
S.D. 1ST COUNCIL	78,738	36,697	3,506	5,699	82	10	16,212
S.D. 2ND COUNCIL	20,753	10,388	1,166	1,543	30	2	4,865
S.D. 5TH COUNCIL	29,618	12,193	1,369	2,274	30	7	4,771
S.D. 6TH COUNCIL	20,159	9,226	1,359	1,576	25	7	3,692
CITY OF SOLANA BEACH	8,282	4,437	363	682	6	4	2,035
1ST COUNTY BD OF ED	76,918	36,762	4,209	5,790	99	17	16,018
2ND COUNTY BD OF ED	19,067	8,646	1,153	1,144	13	6	4,150
4TH COUNTY BD OF ED	8,906	4,266	398	609	16	1	2,004
S.D CITY UNIF SCHOOL	113,058	52,083	5,972	8,650	137	26	21,960
S.D. CITY SCHOOL - A	60,622	28,804	3,369	4,720	72	17	12,050
S.D. CITY SCHOOL - B	29,621	12,194	1,369	2,274	30	7	4,770
S.D. CITY SCHOOL - C	22,815	11,085	1,234	1,656	35	2	5,140

SAN DIEGO COUNTY - PRIMARY ELECTION
JUNE 7, 1988

STATE ASSEMBLY - 76TH DISTRICT

		DEM	LIB	REP		
		BERNARD L. TAYLOR	CHARLES A. SMITH	ROBERT S. MARTIN	HOWARD E. MILLER	BRADLEY A. LEE
RANCHO BERNAR	1050D0	855	534	96	1	267
RANCHO BERNAR	105020	662	286	50		164
RANCHO BERNAR	1D5040	830	522	95	1	302
RANCHO BERNAR	1D5D5D	455	207	30		124
RANCHO BERNAR	1D5100	549	225	32		139
RANCHO BERNAR	105110	533	284	47	1	169
RANCHO BERNAR	1D5120	884	488	82		281
RANCHO BERNAR	105200	501	261	62	1	127
RANCHO BERNAR	1D5390	1,006	507	69		292
RANCHO BERNAR	105410	983	415	95		209
RANCHO BERNAR	105420	767	394	104		184
RANCHO BERNAR	105430	629	266	53		143
RANCHO BERNAR	1D545D	351	246	25		157
RHD PENASQUIT	11D430	868	333	86		162
RHO PENASQUIT	11D45D	805	286	67		140
DEL DIOS	43543D	299	127	25		75
VALLEY CENTER	44900D	458	198	59	1	81
RINCON	45D40D	214	154	27		78
RINCON	450430	821	368	98	1	173
RINCON	450500	642	250	56		138
RINCON	450900	380	155	28		99
RINCON	4510D0	756	318	60	2	188
RINCON	451100	467	196	37	1	121
RINCON	451200	636	269	50		162
RINCON	451300	905	367	80		208
RINCON	451410	673	253	59		143
RINCON	451420	322	106	13	1	75
RINCON	451800	194	95	14		56
ESCONDIDO	4546D0	595	357	73		216
ESCONDIDO	454610	622	363	81	1	202
ESCONDIDO	454620	769	446	68		283
ESCONDIDO	454630	750	376	75	1	191
ESCONDIDO	45464D	976	557	81		362
ESCONDIDO	454650	469	234	47		133
ESCONDIDO	45466D	321	166	33		89
ESCONDIDO	454680	611	304	66		163
ESCONDIDO	454700	731	362	81		174
ESCONDIDO	454710	564	223	48		112

STATE ASSEMBLY - 76TH DISTRICT

			DEM	LIB	REP		
		REGISTERED VOTERS	BLANK - HAROLD - BRAD CRAMER	BLANK - HOLMES - BLANK	BLANK - BLANK - BLANK		
ESCONDIDO	454720	748	315	79	1	140	
ESCONDIDO	454800	795	321	71		163	
ESCONDIDO	454900	825	393	103	1	192	
ESCONDIDO	455000	518	201	66		87	
ESCONDIDO	455010	1,022	464	125	1	221	
ESCONDIDO	455020	855	301	75		144	
ESCONDIDO	455100	681	318	68		168	
ESCONDIDO	455200	848	422	126		220	
ESCONDIDO	455400	600	255	80		126	
ESCONDIDO	455500	529	210	42		112	
ESCONDIDO	455600	988	366	125		139	
ESCONDIDO	455710	689	238	76		98	
ESCONDIDO	455800	766	274	70		125	
ESCONDIDO	455810	516	178	49	1	80	
ESCONDIDO	456000	545	243	55	1	119	
ESCONDIDO	456100	949	289	87	1	127	
ESCONDIDO	456400	1,039	307	73		140	
ESCONDIDO	456610	974	313	103	1	116	
ESCONDIDO	456800	689	202	48		94	
ESCONDIDO	457000	493	239	52		120	
ESCONDIDO	457100	602	336	75		158	
ESCONDIDO	457170	271	137	22	1	77	
ESCONDIDO	457200	843	400	98		165	
ESCONDIDO	457210	936	406	99		189	
ESCONDIDO	457220	821	341	74		165	
ESCONDIDO	457270	238	110	25		57	
ESCONDIDO	457300	977	437	122	1	210	
ESCONDIDO	457400	834	310	82	2	134	
ESCONDIDO	457700	704	275	65	3	133	
ESCONDIDO	457900	757	331	102		133	
ESCONDIDO	458000	433	197	49		104	
ESCONDIDO	458100	958	374	96	2	167	
ESCONDIDO	458200	967	455	98	1	234	
ESCONDIDO	458210	778	295	76	1	129	
ESCONDIDO	458220	520	226	70		101	
ESCONDIDO	458230	563	285	69		127	
ESCONDIDO	458300	804	363	93		182	
ESCONDIDO	458310	285	154	13		103	

STATE ASSEMBLY - 76TH DISTRICT

		DEM	LIB	REP	
		REGISTERED VOTERS - TOTAL			
ESCONDIDO	458500	546	200	63	75
ESCONDIDO	458800	671	351	66	208
ESCONDIDO	459000	658	330	79	2 166
ESCONDIDO	459110	812	418	93	3 230
ESCONDIDO	459200	776	339	80	1 177
ESCONDIDO	459300	1,024	376	97	1 164
ESCONDIDO	459400	678	261	44	142
ESCONDIDO	459500	565	245	50	1 131
ESCONDIDD	459510	910	462	80	284
ESCONDIDO	459560	440	191	44	94
ESCONDIDO	459600	641	339	52	195
POWAY	461200	695	327	73	4 174
POWAY	461210	890	341	56	186
POWAY	461240	280	112	13	81
POWAY	461260	985	467	66	292
POWAY	46127D	433	171	22	1 114
POWAY	46129D	763	350	77	1 199
POWAY	461310	650	265	39	2 157
POWAY	461400	587	249	68	125
POWAY	461410	884	317	85	4 133
POWAY	461420	881	313	75	149
POWAY	461500	784	326	87	153
POWAY	461510	679	289	53	1 174
POWAY	461600	983	300	99	127
POWAY	461620	692	280	74	123
POWAY	461700	833	368	110	162
POWAY	461720	971	385	106	182
POWAY	461800	694	284	81	136
POWAY	461820	895	287	71	2 139
POWAY	461830	721	261	81	108
POWAY	461910	595	218	82	2 79
POWAY	462000	964	376	112	2 138
POWAY	462010	307	129	34	64
POWAY	462100	548	212	67	88
POWAY	462110	598	211	71	1 69
POWAY	462300	849	322	99	3 130
POWAY	462400	532	188	55	79
POWAY	462410	513	225	66	2 95

STATE ASSEMBLY - 76TH DISTRICT

			DEM	LIB	REP	
		REGISTRS	BLTS	HARMAN	HOLMES	BRADLEY
POWAY	46250D	938	262	88	2	107
POWAY	462600	675	254	78		107
HELIX	493710	885	339	94		155
HELIX	493800	503	240	43		146
HELIX	493910	719	347	88	1	198
HELIX	494000	480	245	56		131
HELIX	494100	369	167	40	1	98
HELIX	494710	848	289	85		104
HELIX	49490D	500	239	75		107
HELIX	495000	835	386	102		203
HELIX	495200	735	307	89		124
HELIX	495300	433	109	41		39
HELIX	4954D0	774	296	89	2	139
HELIX	495410	501	189	56		77
HELIX	495500	573	264	88		127
HELIX	495600	804	323	118		122
SPRING VALLEY	500000	808	298	96	1	132
SPRING VALLEY	500010	385	169	56		66
SPRING VALLEY	500020	638	264	75	4	113
SPRING VALLEY	500030	575	258	109		84
SPRING VALLEY	5D1600	282	120	46		41
BONITA	51071D	714	296	84	1	149
BONITA	510720	824	393	106	1	191
BONITA	510730	417	201	57		97
BONITA	511000	979	413	97		213
CHULA VISTA	528900	640	279	99		112
CHULA VISTA	528910	6B7	297	1D6		129
CHULA VISTA	52892D	1,045	393	136		159
CHULA VISTA	52900D	548	267	82		125
CHULA VISTA	532490	750	286	66		137
CHULA VISTA	532500	599	266	68		142
CHULA VISTA	532590	736	240	88		97
CHULA VISTA	532600	985	441	152		182
CHULA VISTA	532610	863	274	99		113
CHULA VISTA	532630	953	415	126		163
CHULA VISTA	532640	715	247	68		126
CHULA VISTA	532660	472	183	53	1	83
CHULA VISTA	532710	275	130	56		52

STATE ASSEMBLY - 76TH DISTRICT

		DEM	LIB	REP		
		BRETT HARTT	CARL MARLENEE	LOIS ADLEY		
CHULA VISTA	532720	620	255	86	1	109
WARNERS	543500	366	169	56	1	81
BALLENA	545500	265	126	40	1	50
RAMONA	546500	736	299	79		146
RAMONA	546600	566	221	65		105
RAMONA	546700	857	305	84		131
RAMONA	546710	979	452	94		266
RAMONA	546730	904	370	78	1	191
RAMONA	546740	911	410	93	3	236
RAMONA	546800	620	272	80		117
RAMONA	546900	904	379	120	1	179
RAMONA	546910	636	221	66		107
RAMONA	547000	815	286	80	1	133
RAMONA	547010	640	204	63	2	81
RAMONA	547100	421	170	33		101
RAMONA	547120	736	261	61		128
RAMONA	547200	739	311	91	1	131
RAMONA	547250	186	75	18		25
LAKESIDE	548400	766	240	76		104
LAKESIDE	548800	749	278	88	1	128
LAKESIDE	548900	653	253	76		119
LAKESIDE	549000	956	375	133	1	153
LAKESIDE	549020	949	336	103		142
LAKESIDE	549200	801	285	108	1	123
LAKESIDE	549220	933	235	70		99
LAKESIDE	549300	439	185	77		74
LAKESIDE	549310	382	236	61		115
LAKESIDE	549400	1,020	343	103		152
LAKESIDE	549500	1,030	382	122		166
LAKESIDE	550000	935	320	94		162
LAKESIDE	550110	674	279	88		126
LAKEVIEW FLIN	551500	831	317	99		157
LAKEVIEW FLIN	551510	1,025	371	115	1	164
LAKEVIEW FLIN	551700	450	189	72	2	72
LAKEVIEW FLIN	551710	549	266	100		113
LAKEVIEW FLIN	551800	746	328	99		143
LAKEVIEW FLIN	551900	726	269	104	2	97
LAKEVIEW FLIN	551910	377	153	48		65

STATE ASSEMBLY - 76TH DISTRICT

		DEM	LIB	REP
LAKEVIEW FLIN	552000	755	262	103	2	96
LAKEVIEW FLIN	552010	885	374	124		176
LAKEVIEW FLIN	552030	752	260	77	1	133
LAKEVIEW FLIN	552100	670	343	127		123
LAKEVIEW FLIN	552200	340	146	50		69
HARBISON	553100	544	160	58		53
ALPINE	554300	977	403	109	2	174
ALPINE	554390	466	172	58	1	76
ALPINE	554500	631	246	67		102
ALPINE	554510	397	176	30	1	106
ALPINE	554600	605	217	54		104
ALPINE	554610	540	193	55		84
ALPINE	554700	944	346	84	1	166
DEHESA	555800	567	230	63		109
CREST	557400	732	289	79	1	122
CREST	557500	838	329	102	2	116
MERIDIAN	558810	928	307	102	1	125
MERIDIAN	559000	438	203	56		98
MERIDIAN	559600	679	276	57		157
MERIDIAN	559800	262	127	37		66
MERIDIAN	560000	600	266	74		127
MERIDIAN	560100	805	308	49		185
JAMACHA	561500	402	130	45		57
JAMACHA	561520	344	135	39		62
JAMACHA	561540	839	363	104	4	163
JAMACHA	561550	828	254	75		120
JAMACHA	561560	667	247	56		117
JAMACHA	561800	874	388	142	2	157
JAMACHA	56182D	652	262	73	1	120
JAMUL	562900	737	287	94	1	133
JAMUL	563390	391	169	52		75
BORREGO	565400	507	229	84	1	102
BORREGO	565410	601	278	57		160
JULIAN	567500	636	332	74	3	174
JULIAN	567600	176	78	31		22
JULIAN	567710	722	326	94	1	159
OESCANSO	569200	851	389	99	2	175
JAPATUL	570200	194	80	13	1	37

SAN DIEGO COUNTY - PRIMARY ELECTION
JUNE 7, 1988

STATE ASSEMBLY - 76TH DISTRICT

	DEM	LIB	REP		
	BLANKETS	-	-	-	
	REGISTERED VOTERS	-	-	-	
	VOTES CAST	-	-	-	BRADLEY
		-	HANSEN	-	HOLMES
		CARR	-	MILLER	-
		ASTMAN	-	ANLEY	-
PINE VALLEY 571800	700	330	79	1	179
DECL AV 888001	239	100	32		41
DECL AV 888002	544	228	48	3	102
DECL AV 888067					
DECL AV 888102					
DECL AV 888118	25	7	4		2
DECL AV 888119	2	2	2		
DECL AV 888131	182	82	22		32
DECL AV 888132	201	104	19		48
DECL AV 888133					
DECL AV 888134	396	120	31		55
DECL AV 888135					
DECL AV 888136					
DECL AV 888150	724	351	78	1	174
DECL AV 888151	687	288	77		139
DECL AV 888152	114	37	4		14
DECL AV 888153	1				
DECL AV 888154	161	72	20		34
DECL AV 888155	255	148	23		77
DECL AV 888156	72	38	10		18
DECL AV 888160	3				
DECL AV 888161	36	17	4	1	9
DECL AV 888162	42	16	1		13
DECL AV 888163	37	20	1		8
DECL AV 888164	2	2			2
DECL AV 888170					
DECL AV 888179					
DECL AV 888180	13	7			5
DECL AV 888181	23	14	1		10
DECL AV 888186		1			
DECL AV 888187	15	9			9
DECL AV 888194					
OECL AV 888204	163	69	19	1	29
DECL AV 888205	159	89	15		45
DECL AV 888206	95	61	5		32
RQSTD AV 999001		37	11		22
RQSTD AV 999002		1,117	263	3	542
RQSTO AV 999030		33	7		13

STATE ASSEMBLY - 76TH DISTRICT

	DEM	LIB	REP	
BALLOTS CAST				
REGISTERED VOTERS				
RQSTD AV 999040	239	43		133
RQSTD AV 999067				
RQSTD AV 999102				
RQSTD AV 999118	82	16		41
RQSTD AV 999119				
RQSTD AV 999131	142	27	1	76
RQSTD AV 999132				
RQSTD AV 999133				
RQSTD AV 999134	1,004	272	1	472
RQSTD AV 999135				
RQSTD AV 999136				
RQSTD AV 999150	161	40		85
RQSTD AV 999151	168	18		101
RQSTD AV 999152				
RQSTD AV 999153	20	1		14
RQSTD AV 999154	162	15		111
RQSTD AV 999155	3	1		2
RQSTD AV 999156				
RQSTD AV 999160				
RQSTD AV 999161	214	24	3	120
RQSTD AV 999162				
RQSTD AV 999163	512	129	4	227
RQSTD AV 999164				
RQSTD AV 999170	397	60		220
RQSTD AV 999179				
RQSTD AV 999180				
RQSTD AV 999181				
RQSTD AV 999186	323	83	1	129
RQSTD AV 999187	36	11		18
RQSTD AV 999194				
RQSTD AV 999204	2,557	532	2	1,169
RQSTD AV 999205	1			1
RQSTD AV 999206	10	2		6

STATE ASSEMBLY - 76TH DISTRICT

	DEM	LIB	REP	
	BLUE STAR HAYDEN MILLER			
TOTAL	159,161	73,686	18,898	147	35,663
POLLS	154,970	64,586	16,927	126	31,263
DECLARED AV	4,191	1,882	416	6	898
REQUESTED AV		7,218	1,555	15	3,502
41ST CONGRESSIONAL	5,409	2,686	542		1,420
43RD CONGRESSIONAL	46,824	23,321	5,373	35	11,624
44TH CONGRESSIONAL	8,463	3,699	1,189	2	1,612
45TH CONGRESSIONAL	98,465	43,980	11,794	110	21,007
37TH STATE SENATE	4,853	2,615	685	9	1,307
38TH STATE SENATE	65,208	32,701	7,148	53	16,810
39TH STATE SENATE	75,954	32,514	9,274	80	14,927
40TH STATE SENATE	13,146	5,856	1,791	5	2,619
76TH STATE ASSEMBLY	159,161	73,686	18,898	147	35,663
SAN DIEGO JUDICIAL	31,653	14,814	3,351	39	7,490
SOUTH BAY JUDICIAL	12,864	5,736	1,745	5	2,578
1ST SUPERVISORIAL	13,146	5,856	1,791	5	2,619
2ND SUPERVISORIAL	83,140	35,971	10,045	98	16,735
3RD SUPERVISDRIAL	10,678	5,890	1,096	4	3,213
5TH SUPERVISORIAL	52,197	25,969	5,966	40	13,096
CITY OF CHULA VISTA	9,903	4,342	1,379	3	1,885
CITY OF ESCONDIDO	41,906	20,968	4,875	31	10,372
CITY OF POWAY	20,892	8,885	2,253	35	4,247
CITY OF SAN DIEGO	10,705	5,908	1,099	4	3,225
S.D. 1ST COUNCIL	10,703	5,906	1,097	4	3,225
S.D. 8TH COUNCIL	2	2	2		
CITY OF SAN MARCOS	114	37	4		14
2ND COUNTY BD OF ED	13,146	5,856	1,791	5	2,619
4TH COUNTY BD OF ED	106,417	50,061	12,296	100	24,688
LEHNER AVE ANNEX	215	174	28		92

SAN DIEGO COUNTY - PRIMARY ELECTION
JUNE 7, 1988

STATE ASSEMBLY - 77TH OISTRICT

			DEM	LIB	REP		
		REGVTRS	BLTS-CAST	HORNREICH	DEUTSCH	BENTLEY	MCCOLL
POMERAOO	135200	922	419	72		70	138
POMERAOO	135420	731	347	80	2	56	125
TIERRASANTA	171000	713	152	48		37	34
TIERRASANTA	171010	936	187	48		34	56
TIERRASANTA	171040	854	354	81		84	76
TIERRASANTA	171060	1,022	391	103	2	67	107
TIERRASANTA	171100	1,056	442	118	1	104	89
TIERRASANTA	171110	542	240	51	1	42	65
TIERRASANTA	171130	643	310	76		87	70
TIERRASANTA	171140	595	309	76	4	74	71
TIERRASANTA	171150	530	201	43		39	52
TIERRASANTA	171160	705	310	93		67	73
TIERRASANTA	171180	399	182	50		28	37
TIERRASANTA	171220	790	351	65		94	102
TIERRASANTA	171500	563	263	75		51	60
TIERRASANTA	171510	538	144	42		31	39
TIERRASANTA	171520	542	268	58		57	62
TIERRASANTA	171540	711	303	70		59	76
SAN CARLOS	175100	630	294	76		68	90
SAN CARLOS	175110	548	262	88	1	46	74
SAN CARLOS	175120	689	302	96		61	72
SAN CARLOS	175160	479	235	72	1	51	48
SAN CARLOS	175200	464	223	73		39	59
SAN CARLOS	175250	724	316	107		62	82
SAN CARLOS	175300	625	284	80		50	75
SAN CARLOS	175400	696	260	81		60	56
SAN CARLOS	175410	522	164	59		20	32
SAN CARLOS	175600	452	219	76		40	44
SAN CARLOS	176000	907	393	118		89	85
SAN CARLOS	176100	569	266	87		63	55
SAN CARLOS	176110	706	325	105		74	64
SAN CARLOS	176400	587	272	73	1	51	63
SAN CARLOS	176500	640	279	103		59	45
SAN CARLOS	176510	893	385	124	1	78	75
SAN CARLOS	176700	648	314	108	2	79	49
SAN CARLOS	176800	913	431	130	1	116	96
SAN CARLOS	177300	534	290	75	2	80	64
SAN CARLOS	177310	775	360	114		54	97

STATE ASSEMBLY - 77TH DISTRICT

		DEM	LIB	REP			
		BLOTS	HOSNER	REAGAN	DEUKMEJIAN	BERNSTEIN	MCCOLLEY
SAN CARLOS	177400	626	334	75		103	79
SAN CARLOS	177500	546	308	74	1	81	86
NAVAJO	180100	540	314	87		80	77
NAVAJO	180400	721	357	82		77	118
NAVAJO	180600	566	291	66		86	84
NAVAJO	180700	658	328	108		44	59
NAVAJO	180800	670	360	94		110	75
NAVAJO	180900	524	278	65		77	76
NAVAJO	180910	639	297	99	1	55	64
NAVAJO	180920	476	253	54		59	64
NAVAJO	181010	427	213	51		51	54
NAVAJO	181030	563	267	79		39	64
NAVAJO	181040	888	369	101	1	83	79
NAVAJO	181100	561	270	103		45	62
NAVAJO	181200	880	450	99		92	140
NAVAJO	181210	664	297	63		92	74
NAVAJO	181300	535	271	68		70	68
NAVAJO	181600	482	233	50	1	65	63
NAVAJO	181700	488	268	76		87	59
NAVAJO	181710	602	155	32		41	38
NAVAJO	181800	548	286	75	1	73	83
NAVAJO	182000	706	370	109		100	78
NAVAJO	182300	785	399	132	2	100	75
NAVAJO	182310	847	351	121	1	78	52
NAVAJO	182600	557	258	89	1	51	59
NAVAJO	183100	841	403	119		103	87
NAVAJO	183300	480	265	63		83	57
NAVAJO	183700	882	438	152	1	98	85
NAVAJO	183900	540	284	88	1	73	63
NAVAJO	184100	607	356	96		89	81
NAVAJO	184400	846	349	113	1	68	85
NAVAJO	184500	810	407	141		92	80
NAVAJO	184800	958	408	121		81	97
NAVAJO	185320	680	265	95	2	31	58
NAVAJO	185330	655	206	69	1	39	37
NAVAJO	185340	639	172	59	1	31	31
NAVAJO	185350	623	222	52	2	48	67
NORMAL HEIGHT	274300	488	277	87		42	76

SAN DIEGO COUNTY - PRIMARY ELECTION
JUNE 7, 1988

STATE ASSEMBLY - 77TH DISTRICT

		REGISTRS	BLTS CAST	HORNREICH	DEUTSCH	BENTLEY	MCCOLL
			DEM	LIB	REP		
NORMAL HEIGHT	274400	447	280	66	2	48	97
NORMAL HEIGHT	274800	491	268	62		48	93
NORMAL HEIGHT	274810	223	109	22		22	42
NORMAL HEIGHT	275100	426	239	58		37	72
NORMAL HEIGHT	275200	751	391	118		69	89
NORMAL HEIGHT	276600	605	339	106		82	61
NORMAL HEIGHT	277200	400	206	62		39	59
NORMAL HEIGHT	277600	565	306	86		60	84
MONTEZUMA	280410	228	61	22	2	5	19
MONTEZUMA	282500	468	223	60	1	39	47
MONTEZUMA	282600	1,709	149	34		27	42
MONTEZUMA	282700	598	127	46		19	27
MONTEZUMA	283000	652	168	68		29	19
MONTEZUMA	283200	903	373	125	2	65	82
MONTEZUMA	283700	529	226	78		46	35
MONTEZUMA	283800	534	76	20		11	15
MONTEZUMA	284000	717	276	110	2	37	59
MONTEZUMA	284300	479	190	51		30	46
SANTEE	466300	1,035	380	113		105	50
SANTEE	466390	687	193	57		54	39
SANTEE	466400	677	226	69		65	39
SANTEE	466420	1,004	364	129	1	98	53
SANTEE	466440	754	233	76		52	51
SANTEE	466490	757	239	69		68	34
SANTEE	466500	709	282	79	1	73	51
SANTEE	466520	726	273	67		101	47
SANTEE	466600	1,050	325	118		79	52
SANTEE	466610	1,065	446	120	3	141	96
SANTEE	466640	779	282	80		102	43
SANTEE	466700	926	330	108	1	99	50
SANTEE	466800	737	232	85		73	35
SANTEE	466910	584	212	49		78	33
SANTEE	467000	875	346	107	1	118	48
SANTEE	467010	850	320	119		85	46
SANTEE	467100	1,036	328	99		76	65
SANTEE	467200	743	279	86		89	33
SANTEE	467400	514	151	49		58	21
SANTEE	467500	908	310	105		77	51

STATE ASSEMBLY - 77TH DISTRICT

			DEM	LIB	REP		
		REGISTERED VOTERS	BLASTOCHS	HOREN	BEMCOLL		
SANTEE	467600	733	343	93	2	104	66
SANTEE	467610	913	292	87		78	56
SANTEE	467800	537	362	82		136	83
SANTEE	467900	868	341	88		91	78
SANTEE	468020	645	217	75	1	53	45
SANTEE	468110	542	171	56		56	21
SANTEE	468200	577	290	101		83	31
SANTEE	468300	751	254	75		66	44
SANTEE	468320	593	162	47		48	31
SANTEE	468700	700	250	106		34	42
SANTEE	468800	385	158	51		44	27
EL CAJON	470400	635	292	76		76	58
EL CAJON	470410	530	204	48		67	45
EL CAJON	470430	576	276	68		89	49
EL CAJON	470500	869	409	122		129	68
EL CAJON	470700	509	269	47		109	54
EL CAJON	470800	453	166	48		40	44
EL CAJON	470900	716	301	78	1	108	61
EL CAJON	471300	556	190	68		48	31
EL CAJON	471500	1,101	311	94	1	86	54
EL CAJON	471800	759	287	85		86	45
EL CAJON	471900	846	352	90		104	75
EL CAJON	472000	731	292	89		81	50
EL CAJON	472010	239	86	14		40	11
EL CAJON	472200	796	236	63		64	46
EL CAJON	472300	830	251	87		52	34
EL CAJON	472500	737	233	74		58	44
EL CAJON	472600	757	267	89	3	72	52
EL CAJON	472800	574	242	62		56	52
EL CAJON	472910	907	299	100	1	54	64
EL CAJON	473000	559	293	64		111	54
EL CAJON	473100	751	364	96		117	68
EL CAJON	473200	813	354	118		89	71
EL CAJON	473300	356	146	49		32	27
EL CAJON	473600	900	454	111	1	164	80
EL CAJON	473700	524	144	51		31	26
EL CAJON	473800	789	200	69	2	41	33
EL CAJON	474000	629	169	57	1	33	32

SAN DIEGO COUNTY - PRIMARY ELECTION
JUNE 7, 1988

STATE ASSEMBLY - 77TH DISTRICT

		REGVTRS	BLTS-CAST	HORN-REICH	DEUTSCH	BENTLEY	MCCOLL
			DEM	LIB	REP		
EL CAJON	474100	812	198	82	2	38	29
EL CAJON	474200	707	228	82		58	40
EL CAJON	474210	758	219	88	1	29	39
EL CAJON	474400	735	176	60		40	25
EL CAJON	474700	645	251	93		75	33
EL CAJON	474900	512	180	32		83	31
EL CAJON	475200	501	166	61		38	26
EL CAJON	475300	984	352	82	1	138	40
EL CAJON	475310	887	287	106	1	55	47
EL CAJON	475500	1,106	367	134		78	66
EL CAJON	475600	850	201	76	1	39	38
EL CAJON	475700	825	279	87		80	45
EL CAJON	475810	792	228	91		42	36
EL CAJON	476100	590	244	75	1	78	37
EL CAJON	476200	824	301	109	1	63	43
EL CAJON	476300	738	298	91		111	36
EL CAJON	476610	521	137	45		32	23
EL CAJON	476700	738	281	109	1	74	33
EL CAJON	476800	573	311	74		117	58
EL CAJON	477000	864	314	115	3	70	50
EL CAJON	477080	813	314	84	1	87	74
EL CAJON	477500	643	269	63	1	91	52
EL CAJON	477600	669	229	68	2	84	35
EL CAJON	477700	770	302	89		79	55
EL CAJON	477800	882	322	98		96	63
LA MESA	481200	479	233	70		67	49
LA MESA	481300	702	317	109		92	60
LA MESA	481500	572	257	88	1	69	50
LA MESA	481700	692	297	100		65	63
LA MESA	481800	652	306	100		79	49
LA MESA	481900	906	333	109		91	53
LA MESA	482100	855	435	123		142	82
LA MESA	482300	751	305	92	1	97	56
LA MESA	482700	785	346	115		87	57
LA MESA	482800	638	316	123		87	33
LA MESA	483000	760	325	84	2	82	70
LA MESA	483100	767	325	120		64	47
LA MESA	483120	727	252	84	1	55	54

STATE ASSEMBLY - 77TH DISTRICT

				OEM	LIB	REP	
		REG VTRS	BLTS CAST	HORNREICH	DEUTSCH	BENTLEY	MCCOLL
LA MESA	483300	805	319	103		71	65
LA MESA	483600	595	203	74		45	33
LA MESA	483610	859	319	101	1	76	56
LA MESA	483700	626	268	78		63	70
LA MESA	483900	755	296	93	1	51	66
LA MESA	484100	750	283	55		91	78
LA MESA	484300	380	102	31		18	16
LA MESA	484400	780	220	56		47	40
LA MESA	484800	758	316	97	2	78	52
LA MESA	484900	696	234	69		60	48
LA MESA	485000	561	216	78		49	41
LA MESA	485100	928	291	84	2	49	50
LA MESA	485300	907	395	123		B3	91
LA MESA	485600	911	411	116	1	108	101
LA MESA	485800	573	281	74	2	82	58
LA MESA	485900	544	235	54		55	43
LA MESA	486000	893	422	99		127	94
LA MESA	486200	990	354	116		87	60
LA MESA	486400	896	402	131	1	106	68
LA MESA	486600	498	205	72	1	53	33
LA MESA	486800	471	226	76		59	35
LA MESA	486900	823	355	108		104	52
LA MESA	486910	494	207	70		55	29
LA MESA	487000	715	327	102		87	66
LA MESA	487010	825	372	113		94	59
LA MESA	487030	939	374	129	1	89	59
LA MESA	487200	755	267	95		56	41
LA MESA	487400	654	330	68		136	62
LA MESA	487500	968	368	99		113	71
HELIX	492800	723	317	77		106	66
HELIX	493000	858	400	71	1	106	140
HELIX	493200	488	208	45	1	69	60
HELIX	493300	406	215	43	2	71	51
HELIX	493400	860	392	59		138	124
HELIX	493600	1,009	439	101		157	102
HELIX	494200	679	312	61		85	86
HELIX	494600	624	277	81		71	53
HELIX	494700	486	189	53	1	46	52

STATE ASSEMBLY - 77TH DISTRICT

		DEM			LIB	REP	
		REGISTERED VOTERS	CASTRO - STACHURA	BLEICH - HOCHMAN	TRUNNELL - CHRISTENSEN	DEUKMEJIAN - NUNN	BECKER - COLLEY
SPRING VALLEY	499500	639	252	87	1	43	57
SPRING VALLEY	499600	338	137	43		32	18
SPRING VALLEY	499700	691	236	90	1	46	44
LAKESIDE	549010	758	269	81	1	76	44
LAKESIDE	54960D	673	183	51		43	39
LAKESIDE	5497DD	613	159	49		58	19
LAKESIDE	549800	501	169	53		47	27
LAKESIDE	549810	701	287	74		94	55
LAKESIDE	549900	697	234	78	1	65	41
MERIDIAN	5586D0	983	279	81	1	64	48
MERIDIAN	558650	838	289	112		62	64
MERIDIAN	558690	782	279	88		65	56
MERIDIAN	558700	401	148	31		47	30
MERIDIAN	558710	547	204	59		64	41
MERIDIAN	558740	810	329	114		84	58
MERIDIAN	55876D	821	310	106		70	63
MERIDIAN	559100	748	285	77	1	83	48
MERIDIAN	559200	652	283	58		108	44
MERIDIAN	559300	514	226	58		68	54
MERIDIAN	5594DD	428	136	28		41	35
MERIDIAN	5595DD	520	213	58		79	38
MERIDIAN	559900	917	420	104		101	106
DECL AV	888003	18	8	4			2
OECL AV	888004						
OECL AV	888005	71	30	10		9	7
DECL AV	888006	31	8	4			1
DECL AV	8880D7	32	11	2		2	4
DECL AV	888D17	1					
DECL AV	888D31	37	15	3		4	1
DECL AV	888D47	42	19	1		9	4
OECL AV	888D48	5	3	3			
DECL AV	888137	7	3			1	
DECL AV	888138	506	150	39		50	26
OECL AV	888139	82	17	3		9	1
OECL AV	888140	47	30	14		7	6
OECL AV	888165						
DECL AV	888166	7	4	1			
DECL AV	888171	11	7	2		3	2

STATE ASSEMBLY - 77TH DISTRICT

	DEM	LIB	REP			
	BLOTT - HOGE -					
	REGAN -					
	VETO -					
	TRUST -					
	REGAN -					
	CAMPAIGN -					
	SPENDING -					
	LIMIT -					
	DUKE -					
	BUSH -					
	QUAYLE -					
	KEMP -					
	BENTSEN -					
	DUKAKIS -					
	JACKSON -					
	GEPHARDT -					
	MCCLOSKEY -					
	COLEMAN -					
	HAYDEN -					
	SCHROEDER -					
	TUCKER -					
	WILDER -					
DECL AV 888172						
DECL AV 888173						
DECL AV 888174						
DECL AV 888175	26	11			2	3
DECL AV 888176						
DECL AV 888196	68	27	5		6	5
RQSTD AV 999D03		636	153	3	170	151
RQSTD AV 9990D4		1,394	361	3	365	288
RQSTD AV 999005						
RQSTD AV 999006						
RQSTD AV 999007						
RQSTD AV 999017						
RQSTD AV 999031						
RQSTD AV 999041		431	102		112	112
RQSTD AV 999047						
RQSTD AV 999048		256	46	1	61	86
RQSTD AV 999049		241	65		53	58
RQSTD AV 999137		172	42		53	25
RQSTD AV 999138		1				
RQSTD AV 999139		753	201	1	217	152
RQSTD AV 999140						
RQSTD AV 999165						
RQSTD AV 999166						
RQSTD AV 999171						
RQSTD AV 999172						
RQSTD AV 999173						
RQSTD AV 999174		69	13		14	15
RQSTD AV 999175		1,448	362	2	354	300
RQSTD AV 999176						
RQSTD AV 999177		95	17		21	19
RQSTD AV 999195		1,366	381	3	379	249
RQSTD AV 999196		24	5		9	4

SAN DIEGO COUNTY - PRIMARY ELECTION
JUNE 7, 1988

STATE ASSEMBLY - 77TH DISTRICT

	REGVTRS	BLTS-CAST	HORNREICH	DEUTSCH	BENTLEY	MCCOLL
		DEM	LIB	REP		
TOTAL	174,238	76,765	22,242	123	19,515	15,866
POLLS	173,247	69,536	20,403	110	17,605	14,345
DECLARED AV	991	343	91		102	62
REQUESTED AV		6,886	1,748	13	1,808	1,459
41ST CONGRESSIONAL	61,198	29,293	8,220	49	6,387	6,984
45TH CONGRESSIONAL	113,040	47,472	14,022	74	13,128	8,882
39TH STATE SENATE	174,238	76,765	22,242	123	19,515	15,866
77TH STATE ASSEMBLY	174,238	76,765	22,242	123	19,515	15,866
SAN DIEGO JUDICIAL	61,194	29,282	8,210	49	6,384	6,979
2ND SUPERVISORIAL	113,040	47,472	14,022	74	13,128	8,882
3RD SUPERVISORIAL	47,341	23,530	6,532	33	5,339	5,560
4TH SUPERVISORIAL	13,857	5,763	1,688	16	1,048	1,424
CITY OF EL CAJON	37,249	14,958	4,502	29	4,206	2,640
CITY OF LA MESA	30,667	14,050	4,244	20	3,636	2,652
CITY OF SAN DIEGO	61,194	29,282	8,210	49	6,384	6,979
S.D. 3RO COUNCIL	4,666	2,750	741	5	517	779
S.D. 5TH COUNCIL	1,664	842	167	2	143	280
S.O. 7TH COUNCIL	54,864	25,690	7,302	42	5,724	5,920
CITY OF SANTEE	24,397	9,580	2,916	11	2,776	1,654
4TH COUNTY BO OF ED	69,402	30,887	8,746	45	7,744	6,583
S.O CITY UNIF SCHOOL	61,166	29,263	8,208	49	6,374	6,977
S.O. CITY SCHOOL - B	49,911	24,464	6,810	39	5,501	5,768
S.D. CITY SCHOOL - D	11,218	4,784	1,395	10	869	1,208
S.D. CITY SCHOOL - E	37	15	3		4	1
SANTEE REHAB DISTRIC	23,82D	9,399	2,867	11	2,717	1,621

STATE ASSEMBLY - 78TH DISTRICT

	REGISTERED VOTERS	DEM BLTS CAST	LIB KILLEA	REP MCMILLEN	WEAR
CLAIREMONT-N. 152800	454	228	101		77
CLAIREMONT-N. 153000	865	295	126		82
CLAIREMONT-N. 154800	499	236	84		79
CLAIREMONT-N. 155000	918	425	140		190
CLAIREMONT-N. 155400	455	250	86		114
CLAIREMONT-N. 155500	492	240	74	3	100
CLAIREMONT-E. 160000	590	324	102		136
CLAIREMONT-E. 160200	634	278	104		84
CLAIREMONT-E. 160300	814	370	123	1	140
CLAIREMONT-E. 160310	869	361	130	1	121
CLAIREMONT-E. 160400	894	398	151	3	152
CLAIREMONT-E. 160510	618	271	102	2	94
CLAIREMONT-E. 160700	885	382	133	1	139
CLAIREMONT-E. 160800	597	220	94	1	70
CLAIREMONT-E. 160810	641	246	112		75
CLAIREMONT-E. 160900	761	309	122	3	111
CLAIREMONT-E. 161000	495	214	91		81
CLAIREMONT-E. 161100	573	218	94		63
CLAIREMONT-E. 161110	623	144	55	1	47
CLAIREMONT-E. 161130	489	186	64		71
CLAIREMONT-E. 161200	617	180	65		56
CLAIREMONT-E. 161210	668	244	102		84
CLAIREMONT-E. 161220	662	207	85		70
CLAIREMONT-E. 161300	1,016	374	171		112
CLAIREMONT-E. 161400	475	187	76	1	53
CLAIREMONT-E. 161500	329	111	49		39
CLAIREMONT-E. 161510	548	227	97		68
CLAIREMONT-E. 161600	813	329	139		91
CLAIREMONT-E. 161700	672	305	126		95
CLAIREMONT-E. 161900	612	278	113		106
CLAIREMONT-E. 162100	765	309	138		99
CLAIREMONT-E. 162200	703	243	90	2	69
CLAIREMONT-E. 162500	612	202	78		61
CLAIREMONT-E. 162510	591	228	79	1	94
CLAIREMONT-E. 162600	598	227	76		92
CLAIREMONT-E. 162700	580	248	90		91
CLAIREMONT-E. 163000	653	317	114		116
CLAIREMONT-E. 163100	565	272	107	1	88

STATE ASSEMBLY - 78TH DISTRICT

		DEM	LIB	REP	
		BLETSKIMCLLLEAR			VTRS CASTEAN
CLAIREMONT-E.	163110	688	323	125	116
CLAIREMONT-E.	163200	525	243	84	86
CLAIREMONT-E.	163300	612	335	131	1 108
CLAIREMONT-E.	163500	995	415	172	134
MONTGOMERY	165000	300	101	55	1 27
MONTGOMERY	165050	475	223	104	84
SERRA MESA	190200	481	235	96	1 81
SERRA MESA	190400	577	266	101	1 93
SERRA MESA	190500	855	348	147	104
SERRA MESA	190510	809	250	107	2 66
SERRA MESA	190800	709	319	112	129
SERRA MESA	191100	497	226	96	77
SERRA MESA	191300	808	334	160	105
SERRA MESA	191500	696	313	115	1 130
SERRA MESA	191700	418	194	80	60
SERRA MESA	192200	1,023	462	185	2 171
SERRA MESA	192600	951	289	109	86
SERRA MESA	192900	666	334	118	3 148
SERRA MESA	192910	643	317	124	129
SERRA MESA	193000	576	260	77	126
MISSION VALLE	195030	780	284	97	108
MISSION VALLE	195050	952	281	89	2 101
LINDA VISTA	200000	490	157	81	34
LINDA VISTA	200100	712	243	95	81
LINDA VISTA	200200	485	241	111	72
LINDA VISTA	2005D0	566	240	113	73
LINDA VISTA	2007OD	579	258	118	2 67
LINDA VISTA	200800	532	187	68	1 60
LINDA VISTA	201D00	695	187	107	37
LINDA VISTA	201100	960	314	143	75
LINDA VISTA	2D1210	5D7	138	53	44
LINDA VISTA	201300	723	270	159	35
LINDA VISTA	20131D	598	196	81	77
LINDA VISTA	2015D0	715	291	155	58
LINDA VISTA	201700	794	335	161	1 90
LINDA VISTA	20192D	499	178	62	83
LINDA VISTA	20195D	838	318	134	106
LINDA VISTA	2D22D0	1,017	338	145	113

STATE ASSEMBLY - 78TH DISTRICT

		DEM	LIB	REP	
		REGISTERED VOTERS - CAST - BALLOTS - KIMMITT - WEAR			
LINDA VISTA	202700	636	298	137	3 89
CLAIREMONT-S.	210100	624	190	83	54
CLAIREMONT-S.	210190	1,046	204	90	1 48
CLAIREMONT-S.	210210	728	318	122	1 126
CLAIREMONT-S.	210500	601	269	107	96
CLAIREMONT-S.	210700	567	261	100	96
CLAIREMONT-S.	211D00	910	473	159	1 198
CLAIREMONT-S.	211010	695	362	128	1 135
CLAIREMONT-S.	211400	741	326	135	2 103
CLAIREMONT-S.	211800	631	265	101	97
CLAIREMONT-S.	21181D	64D	313	124	1 117
CLAIREMONT-S.	212000	1,024	5D4	171	208
CLAIREMONT-S.	212500	869	368	131	1 107
CLAIREMONT-S.	212700	463	171	63	2 59
CLAIREMONT-S.	213000	491	227	78	74
CLAIREMONT-S.	213010	894	391	115	155
CLAIREMONT-S.	213100	739	331	118	128
CLAIREMONT-S.	213300	560	228	101	1 54
CLAIREMONT-S.	213700	774	284	107	92
CLAIREMONT-S.	213900	602	220	92	77
CLAIREMONT-S.	214300	987	456	155	3 195
PACIFIC BEACH	220000	671	186	81	1 57
PACIFIC BEACH	220200	627	193	77	73
PACIFIC BEACH	220300	341	173	58	1 65
PACIFIC BEACH	221100	635	169	61	51
PACIFIC BEACH	221200	741	237	88	87
PACIFIC BEACH	22140D	1,024	310	124	92
PACIFIC BEACH	221600	582	256	98	100
PACIFIC BEACH	221900	869	362	140	1 131
PACIFIC BEACH	222000	595	196	72	1 60
PACIFIC BEACH	222020	638	206	93	62
PACIFIC BEACH	222200	596	195	75	1 56
PACIFIC BEACH	222210	928	283	106	1 82
PACIFIC BEACH	222400	675	231	82	77
PACIFIC BEACH	222700	788	395	127	158
PACIFIC BEACH	223100	591	180	58	2 66
PACIFIC BEACH	223110	557	179	66	1 62
PACIFIC BEACH	223200	497	191	73	50

STATE ASSEMBLY - 78TH DISTRICT

		DEM	LIB	REP		
		BRETT BUSH	MICHAEL CLOUGH	WILLIAM ALLEN		
PACIFIC BEACH	223400	963	327	142		89
PACIFIC BEACH	223500	718	175	69	2	59
PACIFIC BEACH	223700	803	270	99	2	89
PACIFIC BEACH	224510	770	241	98	1	58
PACIFIC BEACH	224600	819	269	96		94
PACIFIC BEACH	224800	520	184	76		57
PACIFIC BEACH	224810	653	227	69	1	104
PACIFIC BEACH	225300	797	270	104		73
PACIFIC BEACH	225400	980	361	142	1	110
PACIFIC BEACH	225600	779	305	109	1	110
PACIFIC BEACH	225900	666	210	86		62
MISSION BAY	230000	492	160	65	1	47
MISSION BAY	230210	1,138	333	96	1	131
MISSION BAY	230900	687	333	105	1	152
OCEAN BEACH	235300	925	261	132	2	44
OCEAN BEACH	235520	931	332	140	1	88
OCEAN BEACH	236300	987	299	144	1	70
OCEAN BEACH	236310	723	250	107	1	68
OCEAN BEACH	236400	704	321	153		91
OCEAN BEACH	236910	716	187	87	1	47
OCEAN BEACH	23693D	788	231	112	2	51
OCEAN BEACH	23710D	720	207	97	1	50
OCEAN BEACH	237200	862	337	157		106
OCEAN BEACH	237400	576	269	118		102
OCEAN BEACH	238300	483	167	69		51
OCEAN BEACH	238800	877	243	105		76
MIDWAY-OLD TO	24001D	246	141	48	1	64
MIDWAY-OLD TO	240100	812	246	85		91
MIDWAY-OLD TO	240210	537	176	73	1	63
MIDWAY-OLD TO	240500	822	277	87	1	128
MIDWAY-OLD TO	245000	667	306	128		90
MIDWAY-OLD TO	245200	858	327	112	1	141
MISSION HILLS	25000D	855	434	144		201
MISSION HILLS	25060D	903	345	123	1	140
MISSION HILLS	250700	406	233	82	1	108
MISSION HILLS	25080D	508	257	106		82
MISSION HILLS	2510D0	508	249	103		84
MISSION HILLS	25120D	465	199	76	1	72

STATE ASSEMBLY - 78TH DISTRICT

		REGISTERED VOTERS	DEM BLTS CAST	LIB KILLEA	REP MCMILLEN	WEAR
MISSION HILLS	25130D	609	284	110		109
MISSION HILLS	251600	644	303	148	1	72
MISSION HILLS	251610	577	213	102	1	56
MISSION HILLS	251910	859	443	187	1	152
HILLCREST	255000	921	332	159	1	74
HILLCREST	255100	929	416	218	1	91
HILLCREST	255210	690	337	154	1	102
HILLCREST	255300	643	237	105		53
HILLCREST	255900	994	375	201	1	74
HILLCREST	256210	736	330	128	1	112
HILLCREST	256700	617	322	125	1	133
HILLCREST	256800	423	191	99	2	43
HILLCREST	257000	590	254	131		50
HILLCREST	257100	570	223	107	3	47
HILLCREST	258100	757	307	152	2	61
HILLCREST	258200	661	245	123		69
NORTH PARK	260200	798	249	113	1	56
NORTH PARK	260210	526	243	110	1	64
NORTH PARK	260600	980	371	182	3	90
NORTH PARK	260610	1,088	351	175	3	86
NORTH PARK	260800	759	349	126		101
NORTH PARK	262200	622	226	106		60
NORTH PARK	262400	645	233	104		60
NORTH PARK	262600	920	365	155	2	110
NORTH PARK	263000	763	255	98	1	65
NORTH PARK	263200	912	305	138	1	90
NORTH PARK	265000	581	211	112	1	44
NORTH PARK	265200	1,053	372	183	1	98
NORTH PARK	266000	513	172	70		56
NORMAL HEIGHT	270000	518	269	121		84
NORMAL HEIGHT	270100	513	169	76	1	40
NORMAL HEIGHT	270110	503	196	98	1	51
NORMAL HEIGHT	270400	667	208	96	4	48
NORMAL HEIGHT	270500	719	264	125	1	72
NORMAL HEIGHT	270700	598	186	81		53
NORMAL HEIGHT	271100	686	193	96	2	37
NORMAL HEIGHT	271200	965	403	196		113
NORMAL HEIGHT	271800	412	210	94	3	57

STATE ASSEMBLY - 78TH DISTRICT

		REGISTERED VOTERS	DEM BLTS CAST	LIB KILLEA	REP MCMILLEN	WEAR
NORMAL HEIGHT	272000	612	287	128	1	90
NORMAL HEIGHT	272210	530	169	80	1	39
NORMAL HEIGHT	272500	1,185	297	156		56
NORMAL HEIGHT	272700	1,012	308	165	2	67
NORMAL HEIGHT	272900	671	206	101	1	45
NORMAL HEIGHT	272910	661	211	91	2	57
NORMAL HEIGHT	273500	954	325	172	2	75
NORMAL HEIGHT	273900	943	254	140	1	41
NORMAL HEIGHT	274200	1,095	439	187	3	114
NORMAL HEIGHT	275900	429	117	66	1	24
NORMAL HEIGHT	276100	948	272	120		64
NORMAL HEIGHT	276400	660	169	80	1	33
NORMAL HEIGHT	276700	1,010	311	135		86
MONTEZUMA	280000	584	213	92	2	52
MONTEZUMA	280100	839	407	144		130
MONTEZUMA	280200	634	266	116		77
MONTEZUMA	280400	643	211	79		63
MONTEZUMA	280500	750	361	141		130
MONTEZUMA	280510	287	158	50	1	63
MONTEZUMA	280800	985	451	197	2	151
MONTEZUMA	281300	842	401	158	1	142
MONTEZUMA	281500	652	118	35	1	50
MONTEZUMA	281700	1,527	134	50	1	43
MONTEZUMA	282400	828	292	114		92
ROLANDO REDWO	29D010	1,052	269	142		54
ROLANDO REDWO	290410	1,045	256	136	1	46
ROLANDO REDWO	292800	46D	107	42		24
ROLANDO REDWO	2932D0	604	179	93		42
ROLANDO REDWO	293400	605	153	67		46
ROLANDO REDWO	293600	501	191	86		62
ROLANDO REDWO	293810	509	194	79		69
ROLANDO REDWO	294200	918	231	113		55
ROLANDO REDWO	294400	806	378	141		117
ROLANOO REDWO	294800	935	313	126	1	110
ROLANOO REDWO	29501D	454	193	85		69
ROLANDO REDWO	295200	771	324	148	1	90
ROLANOO REDWO	295800	248	90	44		20
ROLANDO REDWO	296600	335	120	57	3	34

SAN DIEGO COUNTY - PRIMARY ELECTION
JUNE 7, 1988

STATE ASSEMBLY - 78TH DISTRICT

		DEM	LIB	REP	
		BLTS	MCKILLEA	MILLEN	WEAR
		REG			
		VTRS	CAST		
ROLANDO REDWO	296800	779	334	159	98
ROLANDO REDWO	297000	525	227	83	1	86
ROLANDO REDWO	297200	578	241	115	72
ROLANDO REDWO	297300	634	306	123	2	100
ROLANDO REDWO	297500	425	201	90	1	56
ROLANDO REDWO	297600	382	159	68	43
CITY HEIGHTS	30130D	1,196	283	146	57
CITY HEIGHTS	301900	991	310	150	54
CITY HEIGHTS	302200	674	174	96	1	33
SOUTH PARK	306200	957	425	193	3	112
SOUTH PARK	306400	4D6	195	92	46
SOUTH PARK	306800	421	154	92	25
SOUTH PARK	30720D	523	221	132	43
SOUTH PARK	3078D0	464	219	114	50
SOUTH PARK	30800D	1,195	443	231	96
SOUTH PARK	308600	710	297	135	1	80
MIDDLETOWN	315000	647	250	126	57
MIDDLETOWN	315100	803	318	148	2	8D
MIDDLETOWN	315200	837	363	133	1	145
MIODLETOWN	31530D	825	257	106	2	83
MIDDLETOWN	31531D	75D	283	12D	2	77
MIDDLETOWN	315600	532	21D	79	73
MIDDLETDWN	316900	583	208	98	69
MIDDLETOWN	317000	667	280	104	2	99
CENTRE CITY	341200	422	153	62	34
CENTRE CITY	34121D	503	264	99	66
DECL AV 888044		572	55	13	26
DECL AV 888046		65	12	3	3
DECL AV 888081		1D	2	1
DECL AV 888D84				
DECL AV 888085		157	52	24	6
DECL AV 888088				
DECL AV 888091		130	68	12	35
DECL AV 888093				
DECL AV 888094		43	8	2	5
DECL AV 888095		153	29	1D	1	6
RQSTD AV 999042			272	84	110
RQSTD AV 999043			202	83	64

STATE ASSEMBLY - 78TH DISTRICT

	DEM	LIB	REP	
	BALLOTS CAST			
REGISTERED VOTERS				
RQSTD AV 999044				
RQSTD AV 999045	170	68	1	55
RQSTD AV 999046	28	12		12
RQSTD AV 999050	163	47		65
RQSTD AV 999051	26	9		12
RQSTD AV 999052	83	22		35
RQSTD AV 999053	97	39		29
RQSTD AV 999054	98	31		35
RQSTD AV 999055	468	197		141
RQSTD AV 999056	15	6		4
RQSTD AV 999057	634	3D2		164
RQSTD AV 999058	104	41		32
RQSTD AV 999059	186	57		83
RQSTD AV 999071	290	117	1	92
RQSTD AV 999080	1,199	450	3	411
RQSTD AV 999081	227	73		82
RQSTD AV 999083	228	65		102
RQSTD AV 999084	324	127		119
RQSTD AV 999085	821	298	2	286
RQSTD AV 999086	300	118	3	105
RQSTD AV 999087	30	9		15
RQSTD AV 999088	158	56		60
RQSTD AV 999089	88	34		32
RQSTD AV 999090	468	148	1	166
RQSTD AV 999091	64	27		16
RQSTD AV 999092	53	6		33
RQSTD AV 999093	292	119		90
RQSTD AV 999094	49	21		13
RQSTD AV 999095	168	60	1	55
TDTAL	178,676	74,979	30,937	194	23,753
PDLLS	177,546	67,448	28,147	181	21,153
DECLARED AV	1,130	226	64	1	82
REQUESTED AV		7,305	2,726	12	2,518
41ST CONGRESSIONAL	135,868	58,414	23,246	147	19,352
44TH CONGRESSIDNAL	42,8D8	16,565	7,691	47	4,401

SAN DIEGO COUNTY - PRIMARY ELECTION
JUNE 7, 1988

STATE ASSEMBLY - 78TH DISTRICT

	DEM	LIB	REP		
38TH STATE SENATE	61,033	26,215	9,8D9	56	9,161
39TH STATE SENATE	75,653	32,369	13,694	93	10,188
4DTH STATE SENATE	41,990	16,395	7,434	45	4,404
78TH STATE ASSEMBLY	178,676	74,979	30,937	194	23,753
SAN DIEGD JUDICIAL	178,676	74,979	30,937	194	23,753
1ST SUPERVISDRIAL	9,292	3,394	1,538	10	936
3RD SUPERVISORIAL	56,943	24,0D2	9,072	52	8,275
4TH SUPERVISORIAL	112,441	47,583	2D,327	132	14,542
CITY DF SAN DIEGO	178,676	74,979	30,937	194	23,753
S.D. 2ND COUNCIL	26,5D8	11,49D	4,879	34	3,633
S.D. 3RD COUNCIL	36,737	13,826	6,419	51	3,573
S.D. 5TH CDUNCIL	36,874	15,707	6,365	29	5,291
S.D. 6TH COUNCIL	51,656	22,205	8,297	51	7,743
S.D. 7TH COUNCIL	13,712	5,657	2,269	12	1,843
S.D. 8TH COUNCIL	13,189	6,094	2,708	17	1,67D
1ST COUNTY BD OF ED	112,865	48,898	19,821	132	15,825
S.D CITY UNIF SCHOOL	178,428	74,874	3D,887	194	23,729
S.D. CITY SCHOOL - A	44,644	18,936	7,197	41	6,462
S.D. CITY SCHDOL - B	14,456	6,347	2,516	13	2,253
S.D. CITY SCHOOL - C	63,039	27,061	11,115	74	8,749
S.D. CITY SCHDOL - D	51,669	2D,590	9,2D2	61	5,675
S.D. CITY SCHOOL - E	4,62D	1,940	857	5	59D

SAN DIEGO COUNTY - PRIMARY ELECTION
JUNE 7, 1988

STATE ASSEMBLY - 79TH DISTRICT

			DEM	LIB	REP
		REGISTERED VOTERS	BALLOTS CAST - DEMOCRATIC	BALLOTS CAST - LIBERTARIAN	BALLOTS CAST - REPUBLICAN
HILLCREST	257200	1,035	429	177	1	96
HILLCREST	257500	537	247	110		65
HILLCREST	257600	598	259	110	1	72
NORTH PARK	261200	366	194	72	2	46
NORTH PARK	261210	795	336	129		96
NORTH PARK	261400	734	300	124		74
NORTH PARK	261600	804	286	108		71
NORTH PARK	263400	576	184	93	1	38
NORTH PARK	263600	626	216	92	1	47
NORTH PARK	263800	607	214	91	1	46
NORTH PARK	264000	432	181	73	1	37
NORTH PARK	264200	955	378	161	2	97
NORTH PARK	264600	660	290	118	2	87
NORTH PARK	265600	889	369	143	2	104
NORTH PARK	266100	623	210	95	2	58
NORTH PARK	266200	996	401	171	2	104
NORTH PARK	266300	545	209	91	2	42
ROLANDO REDWO	290600	815	232	104		59
ROLANDO REDWO	291000	789	316	163		71
ROLANDO REDWO	291200	781	345	165	1	78
ROLANDO REDWO	291600	489	211	95		57
ROLANDO REDWO	291650	842	371	177		108
ROLANDO REDWO	291800	652	361	208		40
ROLANDO REDWO	292000	382	184	91		46
ROLANDO REDWO	292200	538	195	120		27
ROLANDO REDWO	292400	666	151	72		37
ROLANDO REDWO	293800	698	296	155		74
CITY HEIGHTS	30D000	660	171	83		38
CITY HEIGHTS	300200	741	163	75	1	38
CITY HEIGHTS	300250	859	246	138		43
CITY HEIGHTS	300410	479	151	75	2	31
CITY HEIGHTS	300900	717	223	114	1	43
CITY HEIGHTS	301200	934	249	107	2	47
CITY HEIGHTS	301700	672	216	116		32
CITY HEIGHTS	302600	657	231	82	2	66
CITY HEIGHTS	3D2800	425	187	72		59
CITY HEIGHTS	3D3200	850	358	171	1	89
SOUTH PARK	305000	587	231	110		45

SAN DIEGO COUNTY - PRIMARY ELECTION
JUNE 7, 1988

STATE ASSEMBLY - 79TH DISTRICT

		DEM	LIB	REP		
		BRETT - LACY - HEAD				
		VTRS	CAST	CDN	EA	GAHN
SOUTH PARK	305200	658	319	141	1	69
SOUTH PARK	305400	619	237	102	1	63
SOUTH PARK	305600	798	349	154		96
SOUTH PARK	306000	501	252	124		58
SOUTH PARK	306600	486	242	94		58
SOUTH PARK	307400	835	280	171		32
SOUTH PARK	307600	685	198	88	1	33
MIDDLETOWN	316700	284	72	42		4
CENTRE CITY	340200	981	227	79	2	53
CENTRE CITY	340210	1,031	377	108	2	119
CENTRE CITY	341000	820	243	84	1	49
CENTRE CITY	341600	981	265	94	1	59
CENTRE CITY	342000	435	83	35		11
GOLDEN HILL	345000	719	178	108		8
GOLDEN HILL	345400	740	264	127	1	39
GOLDEN HILL	345600	439	162	63	1	34
GOLDEN HILL	345800	539	183	98	1	28
GOLDEN HILL	346000	579	181	97	1	31
GOLDEN HILL	346300	530	137	87		6
GOLDEN HILL	346500	422	124	77		4
S.E.SAN DIEGO	35D000	906	239	150		14
S.E.SAN DIEGO	35030D	694	257	187		7
S.E.SAN DIEGO	350500	945	314	203		13
S.E.SAN DIEGO	350600	671	268	184		2
S.E.SAN DIEGO	351D0D	1,013	317	195		24
S.E.SAN DIEGO	35130D	68D	205	145		18
S.E.SAN DIEGO	355000	852	262	164		17
S.E.SAN DIEGO	355100	369	95	65		8
S.E.SAN DIEGO	35521D	983	271	157		21
S.E.SAN DIEGO	35560D	746	212	141		9
S.E.SAN DIEGO	355800	449	163	96		5
S.E.SAN DIEGO	35660Q	793	259	184	1	13
S.E.SAN DIEGO	356900	1,012	344	217		7
ENCANTO-E.	360000	507	212	163		6
ENCANTO-E.	36010D	900	351	224	1	13
ENCANTO-E.	36030D	921	218	67		67
ENCANTO-E.	36D50D	581	208	94		47
ENCANTO-E.	36052D	762	266	159		45

SAN DIEGO COUNTY - PRIMARY ELECTION
JUNE 7, 1988

STATE ASSEMBLY - 79TH DISTRICT

		REG VTRS	BLTS CAST	DEM CHACON	LIB SHEA	REP GAHN
ENCANTO-E.	360580	878	277	142		51
ENCANTO-E.	360700	775	336	219		15
ENCANTO-E.	360800	738	296	189		20
ENCANTO-E.	361000	524	157	99		12
ENCANTO-E.	361100	376	162	109		14
ENCANTO-E.	361200	786	307	200		38
ENCANTO-E.	361500	223	80	45	1	17
ENCANTO-E.	361600	1,027	251	122		60
ENCANTO-E.	361700	398	112	49		29
ENCANTO-E.	362000	661	222	138	1	30
ENCANTO-E.	362300	845	360	226	1	32
ENCANTO-E.	362500	572	213	142		18
ENCANTO-W.	365000	798	335	209		28
ENCANTO-W.	365300	574	282	198		12
ENCANTO-W.	365400	598	280	185		13
ENCANTO-W.	365600	821	228	156		5
ENCANTO-W.	365700	886	325	205		20
ENCANTO-W.	365900	911	433	301		17
ENCANTO-W.	366100	583	222	151	1	10
ENCANTO-W.	366300	956	396	263	1	12
ENCANTO-W.	366310	809	335	210		26
ENCANTO-W.	366700	924	306	165	1	41
ENCANTO-W.	366720	473	112	45		27
ENCANTO-W.	367000	675	278	191		12
ENCANTO-W.	367100	846	254	134		52
ENCANTO-W.	367200	1,037	317	181	1	39
ENCANTO-W.	367400	631	259	160		26
ENCANTO-W.	367500	329	171	115		13
ENCANTO-W.	367600	814	346	187	1	67
ENCANTO-W.	367700	383	165	97		19
ENCANTO-W.	368000	685	260	135		48
CHOLLAS PARK	370000	664	243	153		14
CHOLLAS PARK	370200	761	239	178		4
CHOLLAS PARK	370400	585	206	127		12
CHOLLAS PARK	370600	554	204	133		6
CHOLLAS PARK	370800	578	226	158		3
CHOLLAS PARK	371000	899	247	162		9
CHOLLAS PARK	371200	497	163	76		35

STATE ASSEMBLY - 79TH DISTRICT

		REG VTRS	BLTS CAST	OEM CHACON	LIB SHEA	REP GAHN
CHOLLAS PARK	371400	721	345	158		86
CHOLLAS PARK	371800	980	441	287		22
CHOLLAS PARK	372200	433	169	110		16
CHOLLAS PARK	372400	647	211	132		11
CHOLLAS PARK	372800	731	305	181		31
CHOLLAS PARK	373000	685	260	184		5
CHOLLAS PARK	373200	585	247	159		10
CHOLLAS PARK	373210	494	206	114		6
PARADISE HILL	375100	855	252	112	1	68
PARADISE HILL	375110	763	299	139	1	99
PARADISE HILL	37513D	1,064	284	131	1	83
PARADISE HILL	375140	1,106	368	142	1	101
PARADISE HILL	375300	635	218	100	1	46
PARADISE HILL	375400	805	286	132	1	64
PARADISE HILL	375420	1,009	301	140		63
PARADISE HILL	375430	561	192	88		50
PARADISE HILL	375600	966	339	158		97
PARADISE HILL	375800	843	317	139		99
PARADISE HILL	376100	862	234	114	2	52
PARADISE HILL	37630D	928	301	141	3	69
PARADISE HILL	376410	740	320	162		69
PARADISE HILL	37690D	786	294	136		79
SPRING VALLEY	499100	710	310	130		97
SPRING VALLEY	4992D0	852	349	123		148
SPRING VALLEY	499400	457	153	69		46
SPRING VALLEY	499620	306	155	44		56
SPRING VALLEY	499800	551	181	64		67
SPRING VALLEY	4999D0	934	314	120	1	112
SPRING VALLEY	50D200	1,104	372	157	4	130
SPRING VALLEY	500300	535	107	59		23
SPRING VALLEY	5D0400	1,017	379	152	1	136
SPRING VALLEY	50D500	645	205	86		60
SPRING VALLEY	500700	522	167	73	2	53
SPRING VALLEY	500800	813	269	130		83
SPRING VALLEY	500900	837	277	136		76
SPRING VALLEY	501000	526	173	81		52
SPRING VALLEY	501100	693	211	90		64
SPRING VALLEY	501110	695	211	87		78

SAN DIEGO COUNTY - PRIMARY ELECTION
JUNE 7, 1988

STATE ASSEMBLY - 79TH DISTRICT

			OEM		LIB		REP	
		BLUE	-		-		-	
		RED	-		-		-	
		GREEN	-		-		-	
			-		-		-	
			-		-		-	
		VOTERS	CAST	-	CAND	-	SHEA	-	GAHN
SPRING VALLEY	501200	911	311		75				156
SPRING VALLEY	501300	734	231		99				67
SPRING VALLEY	501500	531	160		82				45
SPRING VALLEY	501610	244	80		36				18
LEMON GROVE	504500	917	313		145		1		94
LEMON GROVE	504700	766	212		92		1		60
LEMON GROVE	504900	652	286		114				85
LEMON GROVE	505100	755	350		138		2		112
LEMON GROVE	505200	688	294		133				96
LEMON GROVE	505300	654	278		122				84
LEMON GROVE	505500	723	324		127				103
LEMON GROVE	505700	817	376		149		2		130
LEMON GROVE	505800	907	406		159				129
LEMON GROVE	506200	376	132		72				36
LEMON GROVE	506210	671	307		151				78
LEMON GROVE	506300	851	336		145				99
LEMON GROVE	506500	670	276		116				75
LEMON GROVE	506600	785	318		140				111
LEMON GROVE	506800	597	279		129				92
BONITA	510200	891	421		119				189
BONITA	510300	755	300		74				154
BONITA	510500	871	381		103				190
BONITA	510600	898	352		114		1		157
BONITA	510610	564	213		90				74
BONITA	510620	578	222		71				98
DECL AV	888008	31	5		1				3
DECL AV	888010	24	14		9				4
DECL AV	888011	82	24		8				8
DECL AV	888032	150	60		27				18
DECL AV	888060	167	52		23		1		7
DECL AV	888062								
DECL AV	888072	441	145		39				52
DECL AV	888073	5	2						
DECL AV	888074								
DECL AV	888075								
DECL AV	888076								
DECL AV	888103	1							
DECL AV	888106	160	70		33				17

SAN DIEGO COUNTY - PRIMARY ELECTION
JUNE 7, 1988

STATE ASSEMBLY - 79TH DISTRICT

	DEM	LIB	REP	
	BLUE STAR CHAMPAGNE			
	VETERANS	CAMACHO	SHEA	GAHN
DECL AV 888107	151	48	28	8
DECL AV 888111	163	23	4	10
DECL AV 888113	44	27	7	9
DECL AV 888114	6	4	3	
DECL AV 888115	2			
DECL AV 888120				
DECL AV 888121				
DECL AV 888123	113	41	15	11
DECL AV 888188	16	5		4
RQSTD AV 999008		20	6	11
RQSTD AV 999009		435	162	1 142
RQSTD AV 999010		382	121	2 163
RQSTD AV 999011				
RQSTD AV 999032		21	8	3
RQSTD AV 999033		14	7	1
RQSTD AV 999060		2		1
RQSTD AV 999061		77	36	25
RQSTD AV 999D62		474	234	98
RQSTD AV 999D63		93	44	22
RQSTD AV 999072		6	3	1
RQSTD AV 999073				
RQSTD AV 999074		60	20	18
RQSTD AV 999075				
RQSTD AV 999076		6	5	
RQSTD AV 999096		152	54	3 51
RQSTD AV 999097		250	81	1 81
RQSTD AV 999098		185	73	54
RQSTD AV 999D99		72	36	15
RQSTD AV 999100		330	126	1 86
RQSTD AV 999101		22	17	3
RQSTD AV 9991D3		7	1	4
RQSTD AV 999105		31	13	9
RQSTD AV 9991D6				
RQSTD AV 9991D7				
RQSTD AV 999109		25	3	16
RQSTD AV 99911D		353	134	119
RQSTD AV 999111		1		
RQSTD AV 999112		12	7	3

SAN DIEGO COUNTY - PRIMARY ELECTION
JUNE 7, 1988

STATE ASSEMBLY - 79TH DISTRICT

	REG VTRS	BLTS CAST	DEM CHACON	LIB SHEA	REP GAHN
RQSTD AV 999113		9			3
RQSTD AV 999114					
RQSTD AV 999115		83	44		15
RQSTD AV 999116		846	478		113
RQSTD AV 999120					
RQSTD AV 999121					
RQSTD AV 999122		220	56		110
RQSTD AV 999123					
RQSTD AV 999188					
TOTAL	126,709	50,118	24,695	88	10,761
POLLS	125,153	45,410	22,729	79	9,443
DECLARED AV	1,556	520	197	1	151
REQUESTED AV		4,188	1,769	8	1,167
41ST CONGRESSIONAL	7,620	3,512	1,411	14	928
44TH CONGRESSIONAL	103,999	40,510	21,108	65	7,437
45TH CONGRESSIONAL	15,090	6,096	2,176	9	2,396
39TH STATE SENATE	2,536	1,281	523	7	330
40TH STATE SENATE	124,173	48,837	24,172	81	10,431
79TH STATE ASSEMBLY	126,709	50,118	24,695	88	10,761
SAN DIEGO JUDICIAL	97,692	38,038	19,936	70	6,528
SOUTH BAY JUDICIAL	4,122	1,942	552	1	913
1ST SUPERVISORIAL	19,582	7,495	2,971	14	2,406
2ND SUPERVISORIAL	24,008	9,950	4,207	16	3,174
4TH SUPERVISORIAL	83,119	32,673	17,517	58	5,181
CITY OF CHULA VISTA	16	5			4
CITY OF LEMON GROVE	11,071	5,016	2,135	7	1,551
CITY OF NATIONAL CIT	113	41	15		11
CITY OF SAN DIEGO	97,122	37,796	19,840	70	6,438
S.D. 2ND COUNCIL	730	225	84		57
S.D. 3RD COUNCIL	25,221	10,562	5,102	23	2,277
S.D. 4TH COUNCIL	53,173	19,858	11,590	20	2,461
S.D. 8TH COUNCIL	17,998	7,151	3,064	27	1,643
1ST COUNTY BD OF ED	27,563	11,057	4,820	38	2,470
2ND COUNTY BD OF ED	58,694	22,438	12,317	23	3,722
S.D CITY UNIF SCHOOL	95,915	37,319	19,546	69	6,406

SAN DIEGO COUNTY - PRIMARY ELECTION
JUNE 7, 1988

STATE ASSEMBLY - 79TH DISTRICT

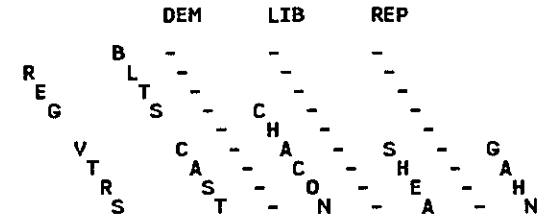

S.D. CITY SCHOOL - C	725	223	84		57
S.D. CITY SCHOOL - D	26,774	10,828	4,648	40	2,484
S.D. CITY SCHOOL - E	68,416	26,268	14,814	29	3,865

STATE ASSEMBLY - 80TH DISTRICT

		DEM	LIB	REP	
		BLUE	-	-	-
		REAGAN	-	-	-
		STATS	-	-	MYERS - BALL
			-	PRICE -	ROSE - LOWENTHAL
		VOTERS	CAST -	EARLY -	ABSENTEE - WITHIN
NESTOR	385000	494	154	65	48
NESTOR	385010	1,003	313	145	89
NESTOR	385300	1,007	395	152	141
NESTOR	385310	801	248	83	95
NESTOR	385600	628	227	93	76
NESTOR	385710	751	165	70	58
NESTOR	385720	872	224	88	62
NESTOR	385740	707	189	78	66
NESTOR	385750	768	232	79	3 96
NESTOR	385800	551	136	48	42
NESTOR	385810	706	204	109	44
NESTOR	385820	1,080	308	154	101
NESTOR	386000	691	236	101	77
NESTOR	386010	926	256	146	56
OTAY	390000	572	191	82	63
OTAY	390100	807	218	105	57
OTAY	390200	882	245	135	1 63
OTAY	390210	593	220	88	75
OTAY	390230	595	175	72	1 47
OTAY	390300	576	148	73	38
OTAY	390400	792	256	114	1 79
OTAY	390500	647	191	81	66
OTAY	390600	1,047	341	168	2 95
OTAY	390700	660	215	98	62
OTAY	390710	614	118	59	36
OTAY	390800	771	210	100	1 53
SAN YSIDRO	395000	863	221	110	41
SAN YSIDRO	395010	522	124	70	10
SAN YSIDRO	395020	801	179	113	2 18
SAN YSIDRO	395030	807	141	71	1 33
SAN YSIDRO	395100	639	143	76	19
SAN YSIDRO	395300	1,125	253	113	59
NATIONAL CITY	515600	623	183	120	16
NATIONAL CITY	515800	976	255	135	58
NATIONAL CITY	515900	513	130	82	16
NATIONAL CITY	515910	612	177	88	40
NATIONAL CITY	516000	523	166	98	1 26
NATIONAL CITY	516100	540	202	119	42

SAN DIEGO COUNTY - PRIMARY ELECTION
JUNE 7, 1988

STATE ASSEMBLY - 80TH DISTRICT

		OEM	LIB	REP		
		BLUE STAR	MAY CAL	HEATH WIN		
NATIONAL CITY	516200	726	254	132		70
NATIONAL CITY	516500	781	306	146		98
NATIONAL CITY	516600	716	178	76		46
NATIONAL CITY	516800	524	134	72		30
NATIONAL CITY	517010	977	272	147		76
NATIONAL CITY	517200	707	224	113	1	45
NATIONAL CITY	517400	776	235	107		60
NATIONAL CITY	517500	774	309	153		88
NATIONAL CITY	517600	705	281	144		62
NATIONAL CITY	517800	887	201	119		42
NATIONAL CITY	518100	839	321	158		96
NATIONAL CITY	518400	794	259	127		73
NATIONAL CITY	518600	810	224	113	1	56
NATIONAL CITY	518800	950	294	121		101
SWEETWATER	523300	740	243	113		68
CHULA VISTA	525100	1,047	282	136	1	70
CHULA VISTA	525200	448	113	59		23
CHULA VISTA	525400	580	231	97		69
CHULA VISTA	525500	554	238	97		84
CHULA VISTA	525600	503	221	86		95
CHULA VISTA	525700	369	195	39		108
CHULA VISTA	525800	919	344	153	1	106
CHULA VISTA	526100	444	117	60	1	27
CHULA VISTA	526200	686	265	120		97
CHULA VISTA	526400	752	273	101	1	116
CHULA VISTA	526600	561	278	102		125
CHULA VISTA	526700	922	468	158		216
CHULA VISTA	526810	877	385	154	3	140
CHULA VISTA	526900	819	281	125		89
CHULA VISTA	527000	985	376	160		122
CHULA VISTA	527400	778	248	113	1	75
CHULA VISTA	527700	745	331	131		129
CHULA VISTA	527800	895	345	144		131
CHULA VISTA	528100	853	294	136		93
CHULA VISTA	528300	737	294	107		131
CHULA VISTA	528500	769	312	122		137
CHULA VISTA	528600	715	327	137		130
CHULA VISTA	528800	805	433	142		206

SAN DIEGO COUNTY - PRIMARY ELECTION
JUNE 7, 1988

STATE ASSEMBLY - 80TH DISTRICT

		DEM	LIB	REP		
		BRETT SCHAER	MYRON LEVIN	BARBARA ALBERT	CHARLES DEWEY	WILLIAM VITRIOLS
CHULA VISTA	529110	650	297	110		116
CHULA VISTA	529300	768	387	149		147
CHULA VISTA	529500	755	307	139		119
CHULA VISTA	529600	765	270	135		81
CHULA VISTA	529700	869	216	114	1	51
CHULA VISTA	529900	408	136	61		46
CHULA VISTA	530200	899	364	130		157
CHULA VISTA	530400	586	226	96	1	87
CHULA VISTA	530500	655	235	95		94
CHULA VISTA	530600	895	342	146	1	116
CHULA VISTA	530700	918	327	152		119
CHULA VISTA	530900	810	321	146	1	107
CHULA VISTA	531000	972	276	138		89
CHULA VISTA	531300	644	193	103		55
CHULA VISTA	531400	1,039	345	175	1	98
CHULA VISTA	531410	993	283	147		91
CHULA VISTA	531510	1,029	309	150	1	82
CHULA VISTA	531700	713	262	106		107
CHULA VISTA	531800	745	238	100		87
CHULA VISTA	531900	686	280	111		124
CHULA VISTA	532000	719	243	113		83
CHULA VISTA	532120	788	268	101		104
CHULA VISTA	532200	454	135	65		44
CHULA VISTA	532210	614	161	69		48
CHULA VISTA	532300	750	238	110		81
CHULA VISTA	532310	733	289	128		95
CHULA VISTA	537600	811	221	120		66
CHULA VISTA	537700	638	211	110		60
CHULA VISTA	537800	828	280	100		110
CHULA VISTA	538100	634	205	100		63
CHULA VISTA	538300	493	163	83		51
CHULA VISTA	538400	870	245	118		82
CHULA VISTA	538600	785	360	151		131
CHULA VISTA	538700	521	141	75	1	37
CHULA VISTA	538800	702	266	108	1	91
CHULA VISTA	539000	529	189	81		61
CHULA VISTA	539100	555	117	57		26
CHULA VISTA	539300	769	205	102		60

SAN DIEGO COUNTY - PRIMARY ELECTION
JUNE 7, 1988

STATE ASSEMBLY - 8DTH DISTRICT

		REGVTRS	BLTS CAST	DEM PEACE	LIB MYRSETH	REP BALDWIN
JAMACHA	561530	434	170	60		76
JAMACHA	5616D0	965	322	120	1	127
JAMUL	563DD0	755	3D7	96		121
JAMUL	5633D0	536	244	70	1	102
JAMUL	563400	254	111	30		52
DULZURA	564400	350	16D	51	1	73
CAMPO	573000	894	381	144	2	136
POTRERO	574100	373	177	54		81
BOULEVARO	575100	412	209	68		99
JACUMBA	5761D0	256	13D	65		35
OECL AV 888012		459	199	67		85
OECL AV 888034						
DECL AV 888D66						
DECL AV 888D68						
DECL AV 888D69						
DECL AV 8881D4						
DECL AV 888124		8	5	2		3
OECL AV 888125		49	14	6	1	5
OECL AV 888126		33	15	5		9
OECL AV 888127						
DECL AV 888128		2	2			
DECL AV 888129		1				
DECL AV 88813D		12	2	1		
DECL AV 88B189						
DECL AV 88819D		1				
DECL AV 888191		2				
RQSTD AV 999D12			254	69	1	93
RQSTD AV 999034						
RQSTD AV 999066						
RQSTD AV 999D68						
RQSTD AV 999D69						
RQSTD AV 9991D4						
RQSTD AV 999124						
RQSTD AV 999125						
RQSTD AV 999126			15	8		6
RQSTD AV 999127			434	194	1	117
RQSTD AV 999128			467	162	2	154
RQSTD AV 999129						

SAN DIEGO COUNTY - PRIMARY ELECTION
JUNE 7, 1988

STATE ASSEMBLY - 80TH DISTRICT

	REGISTERED VOTERS	BLTS CAST	DEM	LIB	REP	MYRSETH	BALDWIN
RQSTD AV 999130			189	35			78
RQSTD AV 999189							
RQSTO AV 999190			1,782	708			614
RQSTD AV 999191							
TOTAL	90,342	33,515	14,610		41	11,025	
POLLS	89,775	30,137	13,353		36	9,861	
DECLARED AV	567	237	81		1	102	
REQUESTEO AV		3,141	1,176		4	1,062	
44TH CONGRESSIONAL	78,241	28,820	12,958		30	9,232	
45TH CONGRESSIONAL	12,101	4,695	1,652		11	1,793	
39TH STATE SENATE	5,745	2,683	902		7	1,088	
40TH STATE SENATE	84,597	30,832	13,708		34	9,937	
80TH STATE ASSEMBLY	90,342	33,515	14,61D		41	11,025	
SOUTH BAY JUDICIAL	84,654	30,851	13,716		35	9,945	
1ST SUPERVISORIAL	84,654	30,851	13,716		35	9,945	
2ND SUPERVISORIAL	5,688	2,664	894		6	1,080	
CITY OF CHULA VISTA	44,758	17,984	7,681		16	6,399	
CITY OF NATIONAL CIT	14,753	5,039	2,564		4	1,258	
CITY OF SAN DIEGO	24,361	7,550	3,343		15	2,202	
S.D. 8TH CDUNCIL	24,361	7,550	3,343		15	2,202	
2ND CDUNTY BD DF ED	84,654	30,851	13,716		35	9,945	

SAN DIEGO COUNTY - PRIMARY ELECTION
JUNE 7, 1988

COUNTY CENTRAL COMMITTEE - 74TH ASSEMBLY DISTRICT

DEM (VOTE FOR 6)

		REGISTERED VOTERS	BLANK - TASK - WHICH CAPS - STAPLE	KING	KROWL	KEOUGH	MASON	RIDER	POLING
DE LUZ	40000D	248	10D	14	15	14	16	12	13
PENDLETON	40150D	897	71	1D	7	3	7	6	7	5
PENDLETON	4D1510	745	115	42	20	19	17	22	23	21
PENDLETON	4D1520	597	58	17	7	9	9	11	12	8
OCEANSIDE	4D36D0	1,D3D	318	87	7D	65	75	75	70	68
OCEANSIDE	4D3610	845	267	58	62	58	59	74	63	48
OCEANSIDE	4D364D	917	286	63	56	55	58	62	64	52
OCEANSIDE	403650	933	41D	108	101	1D2	1D6	108	1D4	93
OCEANSIDE	403700	218	91	7	10	8	5	8	6	7
OCEANSIDE	403710	747	173	45	35	37	33	39	36	28
OCEANSIDE	40372D	492	148	20	21	23	23	26	22	20
OCEANSIDE	403730	582	191	43	35	30	39	36	39	32
OCEANSIDE	40390D	769	298	48	55	53	54	59	53	58
OCEANSIDE	403910	1,D42	473	75	86	85	85	86	78	74
OCEANSIDE	40400D	1,025	378	94	86	90	80	116	92	81
OCEANSIDE	404010	1,D15	483	71	105	106	110	101	1D3	95
OCEANSIDE	40410D	395	258	53	65	59	65	64	46	54
OCEANSIDE	404110	73D	307	65	67	63	69	67	6D	54
OCEANSIDE	4D4210	79D	294	53	51	47	60	59	64	43
OCEANSIDE	4D4220	548	308	68	65	63	71	75	67	53
OCEANSIDE	4D4240	532	274	54	7D	68	71	64	54	61
OCEANSIDE	404250	947	274	72	71	61	67	67	71	59
OCEANSIDE	404500	753	229	83	71	62	72	83	69	64
OCEANSIDE	4046DD	551	186	47	46	38	45	47	45	41
OCEANSIDE	404700	9D9	299	59	66	67	70	77	67	64
OCEANSIDE	404800	472	127	29	29	27	28	26	30	26
OCEANSIDE	40490D	701	172	35	31	31	39	44	43	30
OCEANSIDE	4050D0	855	3D3	56	85	77	80	73	76	66
OCEANSIDE	4051DD	555	183	41	42	38	41	42	46	43
OCEANSIDE	405300	913	35D	97	96	98	103	97	88	84
OCEANSIDE	4054D0	779	22D	45	48	43	45	45	45	45
OCEANSIDE	4D55D0	938	39D	77	95	88	87	85	86	73
OCEANSIDE	4D561D	956	306	55	75	77	82	73	82	71
OCEANSIDE	4D57D0	656	251	73	71	69	80	66	62	65
OCEANSIDE	4D58D0	598	354	44	51	50	51	49	38	52
OCEANSIDE	4D581D	829	485	51	62	51	59	58	49	45
OCEANSIDE	4D591D	41D	244	46	46	42	45	47	36	4D
OCEANSIDE	4D592D	902	411	74	93	87	87	9D	71	82

SAN DIEGO COUNTY - PRIMARY ELECTION
JUNE 7, 1988

COUNTY CENTRAL COMMITTEE - 74TH ASSEMBLY DISTRICT

DEM (VOTE FOR 6)

		REG VTRS	BLT-STS-WHT-CAP-STPLE	KING	KROWL	KEOUGH	MASON	RIDER	POLING
OCEANSIDE	405970	748	276	38	44	42	47	44	47	43
OCEANSIDE	406000	788	258	51	42	43	45	46	44	37
OCEANSIDE	406010	808	274	64	50	43	49	59	61	43
OCEANSIDE	406020	871	395	80	81	88	81	98	85	78
OCEANSIDE	406030	738	240	30	35	35	36	30	32	34
OCEANSIDE	406050	591	165	29	25	28	30	27	34	20
OCEANSIDE	406080	598	290	49	67	66	63	60	63	64
OCEANSIDE	406090	798	296	58	42	50	58	60	62	50
OCEANSIDE	406200	999	304	64	69	68	71	72	68	57
OCEANSIDE	406210	949	247	56	45	49	52	61	55	39
OCEANSIDE	406300	448	276	33	44	48	49	46	44	41
OCEANSIDE	406310	1,013	373	67	80	83	95	87	89	70
OCEANSIDE	406320	683	331	42	70	75	71	66	67	67
OCEANSIDE	406340	765	512	66	109	107	116	112	96	98
OCEANSIDE	406360	561	357	46	79	68	74	75	63	65
OCEANSIDE	406400	462	167	15	29	27	27	25	25	22
OCEANSIDE	406410	1,010	316	42	53	53	51	57	56	44
OCEANSIDE	406420	967	425	71	76	84	82	91	74	78
OCEANSIDE	406450	847	353	41	44	48	46	47	44	45
OCEANSIDE	406500	478	191	30	35	42	31	38	39	36
OCEANSIDE	406510	940	311	52	47	43	43	52	55	37
OCEANSIDE	406600	902	366	49	68	73	70	78	77	62
OCEANSIDE	406610	923	378	60	75	82	90	83	83	80
OCEANSIDE	406800	385	197	44	43	38	51	46	42	29
OCEANSIDE	406810	665	294	69	75	79	73	76	71	68
OCEANSIDE	406900	1,038	322	56	61	63	66	70	76	60
OCEANSIDE	407100	946	428	69	81	79	86	83	83	65
CARLSBAD	408200	977	467	59	72	77	80	79	80	69
CARLSBAD	408300	880	278	34	37	34	42	39	42	29
CARLSBAD	408400	939	321	58	81	66	73	77	72	60
CARLSBAD	408500	506	177	54	49	57	58	55	51	45
CARLSBAD	408600	715	255	32	53	52	56	58	66	49
CARLSBAD	408700	1,021	344	68	76	77	85	83	89	75
CARLSBAD	408720	691	345	40	58	49	53	61	51	56
CARLSBAD	408770	869	416	55	83	80	86	75	83	75
CARLSBAD	408800	497	237	33	45	39	45	46	50	38
CARLSBAD	408820	757	465	70	91	93	94	94	79	86
CARLSBAD	408850	853	416	50	71	71	72	75	64	65

SAN DIEGO COUNTY - PRIMARY ELECTION
JUNE 7, 1988

COUNTY CENTRAL COMMITTEE - 74TH ASSEMBLY DISTRICT

DEM (VOTE FOR 6)

		REGISTERED VOTERS	BLANK - WHITE - CASPER - PLEASANT	KING	KROWL	KEOUGH	MASON	RIDER	PDLING
CARLSBAD	40B9D0	774	321	38	56	62	57	58	64	54
CARLSBAD	4DB910	988	426	76	95	93	1D2	96	96	BB
CARLSBAD	40892D	488	236	39	37	37	35	41	32	36
CARLSBAD	40B940	1,008	379	47	70	66	67	72	68	67
CARLSBAD	409090	651	291	26	37	40	38	39	38	39
CARLSBAD	409100	472	224	20	27	27	26	30	33	31
CARLSBAD	409110	724	336	5B	67	67	70	72	65	61
CARLSBAD	409140	549	233	22	41	41	42	36	40	39
CARLSBAD	4D92D0	735	359	40	5D	42	46	52	57	45
CARLSBAD	409210	8D2	319	30	41	3B	43	4D	4D	37
CARLSBAD	4D922O	BB2	394	27	5D	50	55	56	53	48
CARLSBAD	4D923D	698	356	42	63	60	61	61	61	56
CARLSBAD	4093DD	1,134	463	55	76	87	82	78	90	67
CARLSBAD	40931D	565	290	38	43	42	47	42	45	3B
CARLSBAD	4094DD	519	229	24	26	25	31	37	37	32
CARLSBAD	40948D	B37	3B0	49	76	7D	74	B4	88	72
CARLSBAD	40949D	611	284	36	47	45	52	51	53	42
CARLSBAD	409510	506	238	29	45	47	41	42	39	41
CARLSBAD	4D9650	1,014	356	44	46	50	59	59	66	52
CARLSBAD	409660	963	332	44	60	56	56	67	70	53
CARLSBAD	409670	1,D63	325	33	54	53	63	55	57	46
CARLSBAD	409680	642	181	23	35	29	32	36	32	32
CARLSBAD	409710	754	266	1B	36	34	37	37	39	34
CARLSBAD	409750	859	341	33	55	57	53	55	52	52
CARLSBAD	409770	772	277	21	44	41	4D	41	45	35
CARLSBAD	40979D	633	219	26	44	38	46	46	43	39
CARLSBAD	409B0D	758	34B	34	64	57	64	60	58	57
CARLSBAD	40981D	888	328	36	52	52	5B	58	58	5D
CARLSBAD	409830	921	326	41	67	68	68	67	64	57
CARLSBAD	409900	522	334	36	53	51	51	53	45	49
ENCINITAS	41200D	579	174	22	36	36	40	43	44	36
ENCINITAS	412D10	646	2D6	25	39	36	42	40	49	39
ENCINITAS	41210D	617	221	34	46	45	45	47	49	42
ENCINITAS	41220D	7D3	193	29	41	39	35	44	52	32
ENCINITAS	412500	519	178	29	49	40	39	42	45	41
ENCINITAS	41291D	930	361	27	54	51	6D	54	61	48
ENCINITAS	41350D	816	272	33	51	46	56	52	72	44
FALLBROOK	41950D	1,D37	565	84	80	77	8D	84	74	111

SAN DIEGO COUNTY - PRIMARY ELECTION
JUNE 7, 1988

COUNTY CENTRAL COMMITTEE - 74TH ASSEMBLY DISTRICT

DEM (VOTE FOR 6)

		REG VTRS	BLT-WSH-IP CAST-PLE	KING	KROWL	KEOUGH	MASON	RIDER	POLING
FALLBROOK	419610	815	503 56	50	49	47	63	52	63
FALLBROOK	419700	879	553 51	67	60	67	60	61	72
FALLBROOK	419800	1,053	663 78	63	64	70	68	64	74
FALLBROOK	419820	296	205 21	27	26	26	19	25	33
FALLBROOK	419900	824	478 66	69	58	71	61	62	73
FALLBROOK	420000	929	467 98	79	73	83	81	71	85
FALLBROOK	420100	1,081	533 92	83	79	84	76	85	104
FALLBROOK	420130	927	587 78	77	80	83	80	77	89
FALLBROOK	420210	420	277 46	44	47	51	53	42	54
FALLBROOK	420300	820	531 33	41	39	41	43	41	47
FALLBROOK	420400	604	396 36	33	37	35	41	34	30
FALLBROOK	420420	606	404 45	52	42	52	53	32	58
FALLBROOK	420500	1,071	654 51	63	59	69	56	60	80
FALLBROOK	420510	607	407 35	43	38	41	33	35	46
FALLBROOK	420600	471	314 34	30	32	33	29	33	28
FALLBROOK	420630	680	384 56	58	54	61	60	51	57
BONSALL	421600	842	421 34	35	32	34	41	37	34
BONSALL	421700	376	176 23	21	20	19	18	22	15
VISTA	422900	1,048	370 61	68	78	68	69	74	57
VISTA	423000	819	248 40	50	53	54	41	54	52
VISTA	423010	558	235 24	41	37	37	40	42	37
VISTA	423030	498	256 49	51	57	53	48	43	47
VISTA	423100	593	238 33	34	41	31	31	33	30
VISTA	423200	664	264 32	43	40	48	40	44	42
VISTA	423300	788	319 70	70	72	74	73	62	68
VISTA	423310	527	210 47	42	48	44	48	44	38
VISTA	423400	595	208 37	37	40	45	38	41	31
VISTA	423500	795	273 69	77	81	76	69	83	74
VISTA	423510	505	179 32	35	34	36	35	36	26
VISTA	423700	835	265 55	66	59	64	59	67	56
VISTA	423800	860	241 47	62	62	67	63	67	61
VISTA	423900	912	221 39	52	55	51	44	43	45
VISTA	424100	737	299 52	71	69	68	65	66	61
VISTA	424200	938	398 34	51	53	48	48	60	48
VISTA	424400	814	314 39	42	41	50	46	51	41
VISTA	424700	757	207 32	37	36	34	37	38	33
VISTA	424800	949	312 57	59	71	61	68	77	62
VISTA	424900	959	261 52	68	56	64	55	61	56

SAN DIEGO COUNTY - PRIMARY ELECTION
JUNE 7, 1988

COUNTY CENTRAL COMMITTEE - 74TH ASSEMBLY DISTRICT

DEM (VOTE FOR 6)

		REG VTRS	BLTS CAST	WHIPPLE	KING	KROWL	KEOUGH	MASON	RIDER	POLING
VISTA	424920	469	150	21	18	18	20	20	16	16
VISTA	425000	753	255	63	66	69	62	68	72	53
VISTA	425200	566	223	37	41	40	46	44	46	37
VISTA	425220	645	261	36	44	44	41	42	40	40
VISTA	425300	513	165	25	37	32	40	34	36	30
VISTA	425400	827	342	53	64	66	58	52	67	54
VISTA	425500	802	264	40	51	49	51	50	49	47
VISTA	425510	854	305	31	38	43	43	38	34	36
VISTA	425580	641	295	33	47	47	48	45	45	44
VISTA	425600	744	300	29	48	45	47	52	51	44
VISTA	425620	833	360	37	42	37	43	39	41	36
VISTA	425630	361	158	15	26	24	25	23	23	21
VISTA	425640	466	137	20	24	23	21	22	21	22
BUENA	428400	419	199	25	31	28	26	32	39	26
BUENA	428500	558	310	37	53	52	49	52	50	42
BUENA	428600	588	294	37	52	52	47	43	52	42
BUENA	428700	510	301	38	45	46	41	44	51	39
BUENA	428720	365	160	19	27	30	27	25	27	27
BUENA	428800	799	340	39	48	54	50	47	59	46
BUENA	428810	645	263	26	41	47	40	39	37	39
BUENA	428900	271	131	18	17	18	22	22	26	16
BUENA	429300	664	242	42	38	46	42	40	53	31
BUENA	429400	649	241	26	24	29	30	27	31	29
BUENA	429500	481	162	23	29	27	35	33	28	28
BUENA	429510	543	225	47	44	38	42	52	46	44
BUENA	429900	834	335	52	63	58	61	64	51	54
BUENA	429920	749	292	56	60	56	58	62	56	52
BUENA	430000	406	122	19	24	24	26	26	28	18
BUENA	430010	855	424	73	92	86	83	87	75	80
BUENA	430100	889	462	8	11	12	12	20	14	9
BUENA	430300	986	501	43	61	59	65	59	49	60
BUENA	430310	672	400	29	38	38	37	37	28	27
SAN MARCOS	432200	791	259	42	44	47	48	49	58	39
SAN MARCOS	432210	1,014	442	68	101	95	100	82	90	87
SAN MARCOS	432230	910	363	45	56	55	58	57	58	49
SAN MARCOS	432300	469	309	50	57	56	55	60	52	43
SAN MARCOS	432310	693	276	48	65	63	61	67	69	60
SAN MARCOS	432320	875	367	52	60	60	59	67	65	67

SAN DIEGO COUNTY - PRIMARY ELECTION
JUNE 7, 1988

COUNTY CENTRAL COMMITTEE - 74TH ASSEMBLY DISTRICT

DEM (VOTE FOR 6)

		VOTERS	CAST	PLE	KING	KROWL	KEOUGH	MASON	RIDER	PDLING
SAN MARCOS	432360	1,027	302	43	66	57	68	69	59	59
SAN MARCOS	43240D	1,034	530	75	97	98	97	98	80	85
SAN MARCOS	432410	845	308	45	44	44	48	55	49	39
SAN MARCOS	432430	619	227	47	46	49	51	42	45	39
SAN MARCOS	432450	690	296	57	58	58	60	53	70	55
SAN MARCOS	432480	530	233	37	48	56	51	48	46	50
SAN MARCOS	432500	443	169	31	44	40	43	40	44	44
SAN MARCOS	432580	902	457	69	98	106	101	98	87	81
SAN MARCOS	432590	778	446	81	105	105	104	100	92	94
SAN MARCOS	432610	653	261	35	56	46	51	58	51	48
OLIVENHAIN	434100	215	109	6	13	13	13	12	13	11
OLIVENHAIN	434200	276	116	20	17	17	22	21	23	15
RANCHO SANTA	436600	690	284	16	21	21	17	20	17	18
RANCHO SANTA	436670	557	262	8	12	13	16	16	12	13
RANCHO SANTA	436680	631	259	8	15	17	17	16	15	11
RANCHO SANTA	436800	836	370	21	28	23	28	31	27	28
RANCHO SANTA	436900	401	170	8	10	10	13	12	12	11
RAINBOW	444800	850	429	78	80	77	81	82	75	84
PALA	445900	248	75	23	21	26	29	24	20	27
PAUMA	447100	456	231	15	19	23	22	20	22	21
VALLEY CENTER	448390	646	312	38	55	45	52	53	54	50
VALLEY CENTER	448500	326	108	6	10	12	10	14	12	12
VALLEY CENTER	448530	808	326	52	53	44	60	56	63	44
VALLEY CENTER	448600	977	383	44	52	49	56	54	51	46
VALLEY CENTER	448620	627	209	20	26	21	22	22	25	25
VALLEY CENTER	448700	716	305	42	59	57	60	54	49	53
VALLEY CENTER	448710	373	139	13	17	18	19	16	20	15
VALLEY CENTER	448900	633	389	45	60	54	60	59	53	51
VALLEY CENTER	449010	497	256	32	31	32	30	34	32	25
VALLEY CENTER	449030	715	379	28	34	30	35	36	38	32
VALLEY CENTER	449090	721	290	57	63	61	54	68	51	55
VALLEY CENTER	449100	419	152	17	26	23	26	25	24	24
DECL AV 888018		539	275	39	39	38	40	43	41	30
DECL AV 888019										
DECL AV 888020		104	40	6	6	6	6	6	3	5
DECL AV 888021		39	27	4	3	4	3	2	4	3
DECL AV 888022		523	217	17	23	25	28	20	24	24
DECL AV 888023		40	9	1		1	1	1	1	1

SAN DIEGO COUNTY - PRIMARY ELECTION
JUNE 7, 1988

COUNTY CENTRAL COMMITTEE - 74TH ASSEMBLY DISTRICT

DEM (VOTE FDR 6)

	REG VTRS	BLTS CAST	WHIPPLE	KING	KROWL	KEOUGH	MASON	RIDER	POLING
DECL AV 888024	2	2							
DECL AV 888025	30	16	2	5	5	5	7	6	3
DECL AV 888026	9	1							
DECL AV 888027	143	76	7	6	4	7	8	9	5
DECL AV 888028									
DECL AV 888D64	2	1		1	1	1	1	1	1
DECL AV 888065									
DECL AV 888141	172	105	4	3	3	3	4	1	3
DECL AV 888142									
DECL AV 888143	7D	34	3	2	1	1	2	4	2
DECL AV 888144	278	160	17	18	28	29	15	18	2D
DECL AV 888145	1,295	549	68	86	82	94	87	87	75
DECL AV 888146									
DECL AV 888147	84	51	5	4	6	5	7	6	3
DECL AV 888148									
DECL AV 888182									
DECL AV 888183	123	64	3	2	2	2	2	2	1
DECL AV 888185									
DECL AV 888199	238	86	3	1D	10	1D	8	10	9
DECL AV 888201									
DECL AV 888202	45	23	1	1	2	2	1	2	2
RQSTD AV 999018		255	34	31	38	36	36	32	33
RQSTD AV 999019									
RQSTD AV 999D20		81	3	5	4	5	7	8	6
RQSTD AV 999D21		891	118	104	105	117	105	107	1D7
RQSTD AV 999022		195	9	12	12	12	11	12	9
RQSTD AV 999023		2,096	315	378	390	406	375	341	352
RQSTD AV 999D24									
RQSTD AV 999025		55	7	8	10	9	11	6	9
RQSTD AV 999026		30	4	6	5	7	4	4	6
RQSTD AV 999027		16	2	2	3	3	3	3	2
RQSTD AV 999028		50	2	1	2	2	2	2	3
RQSTD AV 999064									
RQSTD AV 999065									
RQSTD AV 999141		445	37	49	51	52	43	47	48
RQSTD AV 999142									
RQSTD AV 999143									
RQSTD AV 999144		114	16	17	18	17	19	18	11

SAN DIEGO COUNTY - PRIMARY ELECTION
JUNE 7, 1988

COUNTY CENTRAL COMMITTEE - 74TH ASSEMBLY DISTRICT

DEM (VOTE FOR 6)

	REGVTRS	BLTS-CAST	WHIPPLE	KING	KROWL	KEOUGH	MASON	RIDER	POLING
RQSTD AV 999145		577	46	64	63	61	68	62	53
RQSTD AV 999146		17	2	2	2	2	2		2
RQSTD AV 999147		604	89	116	105	118	111	103	107
RQSTD AV 999148		1,124	133	167	168	169	176	171	148
RQSTD AV 999182		386	29	53	47	55	56	53	52
RQSTD AV 999183		1,024	97	144	133	156	136	126	129
RQSTD AV 999185									
RQSTD AV 999199		163	15	33	29	34	27	27	25
RQSTD AV 999201									
RQSTD AV 999202									
TOTAL	163,462	76,256	10,866	12,907	12,691	13,254	13,187	12,890	11,934
POLLS	159,726	66,397	9,728	11,506	11,288	11,756	11,781	11,549	10,645
DECLARED AV	3,736	1,736	180	209	218	237	214	219	187
REQUESTED AV		8,123	958	1,192	1,185	1,261	1,192	1,122	1,102
41ST CONGRESSIONAL	2	1		1	1	1	1	1	1
43RD CONGRESSIDNAL	163,460	76,255	10,866	12,906	12,690	13,253	13,186	12,889	11,933
37TH STATE SENATE	29,659	16,494	2,049	2,158	2,100	2,222	2,177	2,116	2,216
38TH STATE SENATE	133,803	59,762	8,817	10,749	10,591	11,032	11,010	10,774	9,718
74TH STATE ASSEMBLY	163,462	76,256	10,866	12,907	12,691	13,254	13,187	12,890	11,934
SAN DIEGO JUDICIAL	2	1		1	1	1	1	1	1
5TH SUPERVISORIAL	163,462	76,256	10,866	12,907	12,691	13,254	13,187	12,890	11,934
CITY OF CARLSBAD	31,560	14,586	1,767	2,472	2,402	2,553	2,557	2,536	2,278
CITY OF ENCINITAS	5,048	1,854	217	359	332	361	357	409	316
CITY OF ESCONDIDO	45	23	1	1	2	2	1	2	2
CITY OF OCEANSIDE	46,304	20,236	3,689	4,073	4,020	4,213	4,259	4,006	3,664
CITY OF SAN DIEGO	2	1		1	1	1	1	1	1
S.D. 1ST COUNCIL	2	1		1	1	1	1	1	1
CITY OF SAN MARCOS	12,359	5,902	919	1,165	1,146	1,178	1,161	1,124	1,049
CITY OF VISTA	23,725	9,762	1,486	1,784	1,804	1,802	1,742	1,814	1,607
4TH COUNTY BO OF ED	56,117	25,795	3,589	4,392	4,366	4,444	4,353	4,362	3,947
CARLSBAD UNIF SCHOOL	23,251	11,179	1,445	1,913	1,874	1,981	1,985	1,958	1,764
BONSALL C.S.D REORG	3,818	2,188	245	291	293	283	288	310	247
FALLBROOK REORG	13,159	8,889	1,084	1,067	1,025	1,116	1,069	1,012	1,217

SAN DIEGO COUNTY - PRIMARY ELECTION
JUNE 7, 1988

COUNTY CENTRAL COMMITTEE - 74TH ASSEMBLY DISTRICT

REP (VOTE FDR 6)

		REG VTRS	BLTS CAST	TORRE	HARMON	BARRETT FRAAS	SMITH	BURNEY	BURNS	CHADDOCK	SCHADEN
DE LUZ	400000	248	100	37	36	18	39	37	21	29	29
PENDLETON	401500	897	71	27	26	15	26	22	22	26	23
PENDLETON	401510	745	115	38	37	18	31	31	20	34	37
PENDLETDN	4D1520	597	58	20	18	14	18	15	19	13	19
OCEANSIDE	403600	1,030	318	99	86	53	89	81	55	76	76
OCEANSIDE	403610	845	267	6D	74	51	66	67	48	78	73
DCEANSIDE	403640	917	286	95	93	65	88	77	59	89	85
OCEANSIDE	403650	933	410	94	92	74	88	75	65	94	88
OCEANSIDE	4037D0	218	91	39	40	12	40	34	13	39	39
OCEANSIDE	403710	747	173	47	53	32	39	44	29	52	47
OCEANSIDE	403720	492	148	37	41	23	30	26	27	38	28
OCEANSIDE	403730	582	191	56	62	35	49	45	36	49	52
OCEANSIDE	4D3900	769	298	76	8D	65	70	68	6D	69	68
OCEANSIDE	4D3910	1,042	473	160	159	108	142	132	92	136	139
OCEANSIDE	4D4000	1,025	378	115	106	67	104	94	70	93	100
OCEANSIDE	404D10	1,015	483	168	160	85	155	154	77	149	152
OCEANSIDE	4D4100	395	258	75	61	49	58	60	46	68	68
OCEANSIDE	404110	730	307	113	114	67	99	96	60	96	91
OCEANSIDE	404210	790	294	91	89	56	82	88	49	89	83
OCEANSIDE	404220	548	3D8	96	101	60	85	97	47	93	89
OCEANSIDE	404240	532	274	94	88	46	83	79	39	80	79
OCEANSIDE	40425D	947	274	58	55	38	53	54	41	57	54
OCEANSIDE	40450D	753	229	25	23	17	16	27	18	24	22
OCEANSIDE	40460D	551	186	46	44	37	34	40	32	40	38
OCEANSIDE	404700	909	299	69	77	46	68	62	41	74	70
OCEANSIDE	404800	472	127	31	35	27	29	25	25	28	28
OCEANSIDE	4D4900	701	172	36	41	28	36	34	21	39	36
OCEANSIDE	4D5000	855	3D3	76	67	41	74	63	45	69	67
DCEANSIDE	4051D0	555	183	41	43	29	39	37	31	42	47
OCEANSIDE	40530D	913	350	99	97	57	89	83	51	88	89
OCEANSIDE	405400	779	220	72	70	30	60	63	28	63	62
OCEANSIDE	405500	938	39D	103	117	81	99	96	72	102	98
OCEANSIDE	40561D	956	306	74	79	55	72	80	37	73	74
OCEANSIDE	405700	656	251	67	61	38	62	63	31	59	62

SAN DIEGO COUNTY - PRIMARY ELECTION
JUNE 7, 1988

COUNTY CENTRAL COMMITTEE - 74TH ASSEMBLY DISTRICT

REP (VOTE FOR 6)

		REG VTRS	BLTS CAST	TORRE	HARMON	BARRETT FRAAS	SMITH	BURNEY	BURNS	CHADDOCK	SCHADEN
OCEANSIDE	4D58D0	598	354	142	132	68	142	119	73	128	130
OCEANSIDE	405810	829	485	219	205	117	2D4	195	80	197	191
OCEANSIDE	405910	410	244	84	84	41	73	82	38	75	78
OCEANSIDE	405920	902	411	134	139	91	121	122	77	129	125
OCEANSIDE	4D5970	748	276	65	63	49	59	52	40	73	69
OCEANSIDE	4D6DDD	788	258	73	74	47	62	65	46	69	67
OCEANSIDE	406D10	808	274	81	69	51	62	64	50	62	60
OCEANSIDE	406020	871	395	121	122	7D	103	106	61	130	113
OCEANSIDE	406030	738	24D	9D	91	43	85	79	41	85	80
OCEANSIDE	406050	591	165	43	39	26	35	44	25	38	33
OCEANSIDE	4D6D8O	598	290	88	86	63	85	81	67	76	73
OCEANSIDE	4D6D9D	798	296	84	77	59	65	68	63	66	71
OCEANSIDE	40620D	999	304	82	88	55	80	74	44	92	8D
OCEANSIDE	406210	949	247	55	55	39	54	54	34	58	50
OCEANSIDE	406300	448	276	89	87	53	92	79	47	83	75
OCEANSIDE	406310	1,013	373	1DD	109	44	92	97	37	97	100
OCEANSIDE	406320	683	331	119	116	60	111	107	47	114	102
OCEANSIDE	406340	765	512	169	172	83	154	156	74	157	156
OCEANSIDE	406360	561	357	125	130	57	115	118	54	127	122
OCEANSIDE	4D6400	462	167	59	64	29	59	51	31	64	62
OCEANSIDE	4D6410	1,010	316	107	108	65	99	93	67	110	101
OCEANSIDE	406420	967	425	124	128	79	118	123	8D	110	116
OCEANSIDE	406450	847	353	156	150	79	136	138	72	152	137
OCEANSIDE	4D65D0	478	191	61	49	36	46	54	25	57	51
OCEANSIDE	4D651D	940	311	97	102	59	97	91	58	99	92
OCEANSIDE	4D66D0	902	366	1D3	104	74	1D2	106	71	1D3	101
OCEANSIDE	4D6610	923	378	115	120	80	121	113	74	116	107
OCEANSIDE	4D68D0	385	197	5D	52	35	51	54	34	49	51
OCEANSIDE	40681D	665	294	94	91	35	9O	91	45	B7	84
OCEANSIDE	406900	1,D38	322	94	92	58	80	79	47	89	83
OCEANSIDE	4071D0	946	428	123	119	113	114	112	80	106	1D6
CARLSBAD	4082DD	977	467	151	149	76	153	141	74	156	140
CARLSBAD	40830D	880	278	87	88	51	81	78	41	85	74
CARLS8AO	4D8400	939	321	66	73	49	61	64	50	62	60

SAN DIEGO COUNTY - PRIMARY ELECTION
JUNE 7, 1988

COUNTY CENTRAL COMMITTEE - 74TH ASSEMBLY DISTRICT

REP (VOTE FOR 6)

		REG VTRS	BLTS CAST	TDRE	HARMON	BARRETT FRAAS	SMITH	BURNEY	BURNS	CHADDOCK	SCHADEN
CARLSBAD	408500	506	177	23	28	20	22	19	12	20	23
CARLSBAD	408600	715	255	63	68	38	63	55	40	67	62
CARLSBAD	408700	1,021	344	79	76	53	68	61	53	68	76
CARLSBAD	408720	691	345	100	106	47	101	101	47	106	98
CARLSBAD	408770	869	416	114	114	71	101	96	62	102	103
CARLSBAD	408800	497	237	64	57	46	66	57	37	64	65
CARLSBAD	408820	757	465	174	170	99	167	148	76	166	156
CARLSBAD	408850	853	416	121	119	79	112	111	83	117	116
CARLSBAD	408900	774	321	88	89	59	82	82	40	91	82
CARLSBAD	408910	988	426	106	125	71	107	105	56	116	101
CARLSBAD	408920	488	236	69	70	45	66	68	33	79	70
CARLSBAD	408940	1,008	379	117	109	56	109	110	64	115	111
CARLSBAD	409090	651	291	93	92	50	81	87	38	87	83
CARLSBAD	409100	472	224	78	73	41	79	70	32	78	72
CARLSBAD	409110	724	336	94	107	62	92	82	52	97	94
CARLSBAD	409140	549	233	84	77	46	77	68	38	80	73
CARLSBAD	409200	735	359	126	131	68	112	114	58	116	112
CARLSBAD	409210	802	319	102	107	52	93	84	48	102	99
CARLSBAD	409220	882	394	127	125	57	118	112	60	117	119
CARLSBAD	409230	698	356	116	114	72	107	105	55	107	109
CARLSBAD	409300	1,134	463	155	161	98	148	139	91	149	137
CARLSBAD	409310	565	290	90	94	62	86	78	55	93	87
CARLSBAD	409400	519	229	66	70	33	55	57	32	63	51
CARLSBAD	409480	837	380	94	91	67	90	88	57	91	84
CARLSBAD	409490	611	284	94	99	52	90	83	53	93	89
CARLSBAD	409510	506	238	67	64	39	61	57	35	67	67
CARLSBAD	409650	1,014	356	107	104	53	101	94	51	99	98
CARLSBAD	409660	963	332	100	101	64	92	93	67	101	98
CARLSBAD	409670	1,063	325	116	109	58	97	96	49	101	98
CARLSBAD	409680	642	181	55	59	25	51	51	24	62	61
CARLSBAD	409710	754	266	96	94	58	82	94	43	97	93
CARLSBAD	409750	859	341	107	110	59	99	92	46	98	105
CARLSBAD	409770	772	277	105	100	59	87	83	60	87	90
CARLSBAD	409790	633	219	65	68	29	62	59	33	66	63

SAN DIEGO COUNTY - PRIMARY ELECTION
JUNE 7, 1988

COUNTY CENTRAL COMMITTEE - 74TH ASSEMBLY DISTRICT

REP (VOTE FOR 6)

		REG VTRS	BLTS CAST	TORRE	HARMON	BARRETT FRAAS	SMITH	BURNEY	BURNS	CHADDOCK	SCHADEN
CARLSBAD	409800	758	348	91	97	57	84	82	54	86	82
CARLSBAD	409810	888	328	100	97	46	79	87	50	97	97
CARLSBAD	409830	921	326	108	99	40	97	95	50	102	88
CARLSBAD	409900	522	334	149	159	94	135	128	72	140	141
ENCINITAS	412000	579	174	32	28	16	26	28	14	24	24
ENCINITAS	412010	646	206	48	53	28	35	38	28	43	43
ENCINITAS	412100	617	221	43	46	30	36	39	25	45	42
ENCINITAS	412200	703	193	29	32	22	30	26	24	27	25
ENCINITAS	412500	519	178	34	30	24	32	27	24	38	33
ENCINITAS	412910	930	361	116	118	71	103	99	57	112	109
ENCINITAS	413500	816	272	53	51	34	49	52	38	48	49
FALLBROOK	419500	1,037	565	152	153	104	154	147	103	166	158
FALLBROOK	419610	815	503	188	192	127	164	179	94	190	158
FALLBROOK	419700	879	553	189	206	125	186	189	84	187	166
FALLBROOK	419800	1,053	663	240	246	151	224	224	140	233	205
FALLBROOK	419820	296	205	82	73	44	66	56	36	74	78
FALLBROOK	419900	824	478	140	151	81	137	123	83	140	131
FALLBROOK	420000	929	467	131	137	85	126	118	82	124	116
FALLBROOK	420100	1,081	533	126	129	70	113	105	83	124	130
FALLBROOK	420130	927	587	204	199	136	198	193	103	194	182
FALLBROOK	420210	420	277	93	87	63	80	84	45	89	90
FALLBROOK	420300	820	531	224	227	105	210	196	84	209	188
FALLBROOK	420400	604	396	168	165	70	161	144	69	160	166
FALLBROOK	420420	606	404	144	154	88	131	131	73	152	144
FALLBROOK	420500	1,071	654	223	230	133	197	196	114	215	196
FALLBROOK	420510	607	407	144	150	83	116	121	75	128	109
FALLBROOK	420600	471	314	120	132	77	111	123	59	122	92
FALLBROOK	420630	680	384	119	106	76	102	91	65	104	113
BONSALL	421600	842	421	175	172	83	155	153	87	167	149
BONSALL	421700	376	176	64	62	33	57	56	31	61	57
VISTA	422900	1,048	370	110	105	61	105	102	48	110	103
VISTA	423000	819	248	58	62	41	53	55	42	62	62
VISTA	423010	558	235	72	75	50	72	66	42	70	69
VISTA	423030	498	256	83	80	59	73	72	52	70	73

SAN DIEGO COUNTY - PRIMARY ELECTION
JUNE 7, 1988

COUNTY CENTRAL COMMITTEE - 74TH ASSEMBLY DISTRICT

REP (VOTE FOR 6)

		REG VTRS	BLTS CAST	TORRE	HARMON	BARRETT FRAAS	BARRETT SMITH	BURNEY	BURNS	CHADDOCK	SCHADEN
VISTA	423100	593	238	79	74	47	73	74	43	79	70
VISTA	423200	664	264	97	102	32	98	78	35	96	87
VISTA	423300	788	319	105	104	53	105	98	50	94	102
VISTA	423310	527	210	66	71	33	64	63	31	71	71
VISTA	423400	595	208	61	66	32	62	55	38	62	57
VISTA	423500	795	273	59	56	35	49	48	36	52	48
VISTA	423510	505	179	58	57	26	58	55	36	46	48
VISTA	423700	835	265	72	79	47	63	59	44	71	70
VISTA	423800	860	241	56	61	34	58	49	34	56	51
VISTA	423900	912	221	63	60	33	51	56	33	59	58
VISTA	424100	737	299	98	99	53	89	85	48	85	85
VISTA	424200	938	398	160	158	81	157	153	78	160	150
VISTA	424400	814	314	103	102	66	97	92	56	101	101
VISTA	424700	757	207	57	51	32	49	60	35	54	56
VISTA	424800	949	312	82	82	56	76	70	49	79	76
VISTA	424900	959	261	67	68	48	63	63	34	73	66
VISTA	424920	469	150	64	63	35	59	57	31	54	51
VISTA	425000	753	255	77	71	38	62	62	44	69	69
VISTA	425200	566	223	77	81	48	70	68	50	78	70
VISTA	425220	645	261	93	89	51	81	85	50	89	82
VISTA	425300	513	165	31	38	33	34	35	28	35	32
VISTA	425400	827	342	113	113	60	86	92	48	98	102
VISTA	425500	802	264	76	81	58	65	69	53	73	65
VISTA	425510	854	305	119	131	65	108	111	49	121	113
VISTA	425580	641	295	113	113	46	107	108	42	112	98
VISTA	425600	744	300	86	96	54	88	85	65	77	82
VISTA	425620	833	360	136	138	96	126	125	64	144	130
VISTA	425630	361	158	60	59	32	53	54	25	56	52
VISTA	425640	466	137	39	49	26	34	44	26	49	46
BUENA	428400	419	199	57	74	34	63	62	28	72	65
BUENA	428500	558	310	89	106	52	95	86	45	100	103
BUENA	428600	588	294	80	78	46	68	62	49	71	76
BUENA	428700	510	301	85	83	46	74	77	32	85	71
BUENA	428720	365	160	61	58	58	56	55	43	65	57

SAN DIEGO COUNTY - PRIMARY ELECTION
JUNE 7, 1988

COUNTY CENTRAL COMMITTEE - 74TH ASSEMBLY DISTRICT

REP (VOTE FOR 6)

		REG VTRS	BLTS CAST	TORRE	HARMON	BARRETT FRAAS	SMITH	BURNEY	BURNS	CHADDOCK	SCHADEN
BUENA	428800	799	340	108	108	56	101	102	58	102	100
BUENA	428810	645	263	89	100	51	88	82	44	93	93
BUENA	428900	271	131	45	45	32	38	37	36	44	35
BUENA	429300	664	242	68	71	37	66	63	32	68	68
BUENA	42940D	649	241	85	75	43	71	75	49	72	73
BUENA	42950D	481	162	54	55	28	48	43	25	55	49
BUENA	42951D	543	225	62	69	37	58	57	26	62	61
BUENA	429900	834	335	108	109	51	97	95	55	93	91
BUENA	429920	749	292	94	94	55	86	84	50	84	76
BUENA	430000	406	122	42	44	22	36	32	28	34	39
BUENA	430010	855	424	155	151	69	143	142	71	141	143
BUENA	430100	889	462	243	262	114	236	218	111	235	230
BUENA	430300	986	501	205	203	116	188	196	96	199	185
BUENA	430310	672	400	197	194	80	185	164	67	179	172
SAN MARCOS	432200	791	259	63	63	44	53	43	45	63	60
SAN MARCOS	432210	1,014	442	140	145	83	132	125	91	135	130
SAN MARCOS	432230	910	363	125	137	76	98	113	71	128	120
SAN MARCOS	432300	469	309	108	114	62	110	104	60	106	106
SAN MARCOS	432310	693	276	87	104	55	81	79	56	95	87
SAN MARCOS	432320	875	367	107	114	66	104	101	62	113	111
SAN MARCOS	432360	1,027	302	95	100	47	84	89	48	91	93
SAN MARCOS	432400	1,034	530	211	226	105	212	196	103	195	189
SAN MARCOS	432410	845	308	86	89	51	84	84	49	93	89
SAN MARCOS	432430	619	227	60	66	38	51	52	43	61	61
SAN MARCOS	432450	690	296	79	81	41	71	70	48	70	66
SAN MARCOS	432480	530	233	75	75	31	70	67	36	64	69
SAN MARCOS	432500	443	169	42	43	28	39	36	28	35	35
SAN MARCOS	432580	902	457	147	152	81	136	127	73	133	136
SAN MARCOS	432590	778	446	154	162	88	138	131	75	141	145
SAN MARCOS	432610	653	261	89	88	55	93	72	55	79	82
OLIVENHAIN	434100	215	109	39	38	20	34	32	23	41	39
OLIVENHAIN	434200	276	116	33	42	19	35	36	24	27	30
RANCHO SANTA	436600	690	284	118	118	56	114	116	59	104	108
RANCHO SANTA	436670	557	262	105	114	50	99	102	47	108	110

SAN DIEGO COUNTY - PRIMARY ELECTION
JUNE 7, 1988

COUNTY CENTRAL COMMITTEE - 74TH ASSEMBLY DISTRICT

REP (VOTE FOR 6)

	REG VTRS	BLTS CAST	TORRE	HARMON	BARRETT FRAAS	SMITH	BURNEY	BURNS	CHADDOCK	SCHADEN
RANCHO SANTA 436680	631	259	108	111	57	99	102	57	97	99
RANCHO SANTA 436800	836	370	156	158	76	138	140	74	152	155
RANCHO SANTA 436900	401	170	73	72	37	66	65	36	64	58
RAINBOW 444800	850	429	142	134	97	128	135	89	139	139
PALA 445900	248	75	13	18	9	19	13	5	16	17
PAUMA 447100	456	231	80	87	43	135	70	72	103	83
VALLEY CENTER 448390	646	312	107	124	65	116	103	63	111	108
VALLEY CENTER 448500	326	108	51	57	30	53	46	25	46	44
VALLEY CENTER 448530	808	326	87	92	44	92	73	43	85	82
VALLEY CENTER 448600	977	383	154	155	76	154	140	85	143	145
VALLEY CENTER 448620	627	209	78	74	33	79	69	31	76	74
VALLEY CENTER 448700	716	305	99	107	64	98	89	67	89	94
VALLEY CENTER 448710	373	139	27	34	22	43	25	22	35	38
VALLEY CENTER 448900	633	389	159	181	106	153	139	85	164	154
VALLEY CENTER 449010	497	256	86	104	51	89	84	55	93	94
VALLEY CENTER 449030	715	379	154	170	95	135	144	82	156	151
VALLEY CENTER 449090	721	290	83	80	55	76	76	57	90	81
VALLEY CENTER 449100	419	152	48	61	23	60	51	25	50	52
DECL AV 888018	539	275	65	64	39	79	56	42	68	73
DECL AV 888D19										
DECL AV 888020	104	40	11	11	8	11	11	8	12	11
DECL AV 888021	39	27	4	3	5	5	4	9	4	5
DECL AV 888022	523	217	50	52	35	46	52	34	53	44
DECL AV 888023	40	9	1	3	3	3		4	2	3
DECL AV 888024	2	2	1	1		1	1		1	1
DECL AV 888025	30	16	2	2		2	2		2	2
DECL AV 888026	9	1	1	1	1				1	1
DECL AV 888D27	143	76	23	24	14	19	21	14	18	17
DECL AV 888D28										
DECL AV 888D64	2	1								
DECL AV 888065										
DECL AV 888141	172	105	49	47	11	58	45	19	44	52
DECL AV 888142										
DECL AV 888143	70	34	7	8	5	8	8	8	7	5

SAN DIEGO CDUNTY - PRIMARY ELECTION
JUNE 7, 1988

COUNTY CENTRAL COMMITTEE - 74TH ASSEMBLY DISTRICT

REP (VOTE FOR 6)

	REGVTRS	BLTS CAST	TORRE	HARMON	BARRETT FRAAS	BARRETT SMITH	BURNEY	BURNS	CHADDOCK	SCHADEN
DECL AV 888144	278	16D	46	49	15	45	45	15	43	43
DECL AV 888145	1,295	549	137	144	87	132	136	79	135	129
DECL AV 888146										
DECL AV 888147	84	51	17	18	11	15	16	9	16	17
DECL AV 888148										
DECL AV 888182										
DECL AV 888183	123	64	22	20	9	22	20	7	22	17
DECL AV 888185										
DECL AV 888199	238	86	24	25	20	24	24	16	23	21
DECL AV 888201										
DECL AV 888202	45	23	11	14	5	14	11	3	11	13
RQSTD AV 999018		255	87	84	55	93	82	53	79	69
RQSTD AV 999019										
RQSTD AV 999020		81	32	32	19	31	29	19	29	25
RQSTD AV 999021		891	309	315	165	315	284	140	30D	293
RQSTD AV 999022		195	89	89	37	86	85	33	92	82
RQSTD AV 999023		2,096	700	709	380	675	64D	356	659	641
RQSTO AV 999024										
RQSTO AV 999025		55	15	15	6	11	11	8	10	13
RQSTD AV 999026		30	12	9	6	1D	13	5	12	11
RQSTD AV 999027		16	4	6	3	5	5	3	5	4
RQSTD AV 999028		50	22	22	17	18	21	18	12	14
RQSTD AV 999064										
RQSTD AV 999065										
RQSTO AV 999141		445	153	152	82	160	142	85	155	153
RQSTD AV 999142										
RQSTO AV 999143										
RQSTD AV 999144		114	27	30	13	24	29	10	26	31
RQSTD AV 999145		577	203	201	90	193	189	71	197	191
RQSTO AV 999146		17	2	5	6	1	4	6	5	4
RQSTO AV 999147		604	195	206	98	188	178	82	202	194
RQSTD AV 999148		1,124	378	401	188	387	377	175	373	367
RQSTD AV 999182		386	1D0	111	78	100	97	69	110	1D7
RQSTD AV 999183		1,024	325	334	168	312	296	151	332	321

SAN DIEGO COUNTY - PRIMARY ELECTION
JUNE 7, 1988

COUNTY CENTRAL COMMITTEE - 74TH ASSEMBLY DISTRICT

REP (VOTE FOR 6)

	REGVTRS	BLTS CAST	TORRE	HARMON	BARRETT FRAAS	SMITH	BURNEY	BURNS	CHADDOCK	SCHADEN
RQSTD AV 999185										
RQSTD AV 999199		163	39	43	15	38	43	14	44	38
RQSTD AV 999201										
RQSTD AV 999202										
TOTAL	163,462	76,256	24,316	24,767	14,016	22,819	22,024	12,918	23,466	22,586
POLLS	159,726	66,397	21,153	21,517	12,322	19,688	19,047	11,353	20,362	19,574
DECLARED AV	3,736	1,736	471	486	268	484	452	267	462	454
REQUESTED AV		8,123	2,692	2,764	1,426	2,647	2,525	1,298	2,642	2,558
41ST CONGRESSIONAL	2	1								
43RD CONGRESSIONAL	163,460	76,255	24,316	24,767	14,016	22,819	22,024	12,918	23,466	22,586
37TH STATE SENATE	29,659	16,494	5,554	5,707	3,242	5,382	5,022	3,010	5,449	5,202
38TH STATE SENATE	133,803	59,762	18,762	19,060	10,774	17,437	17,002	9,908	18,017	17,384
74TH STATE ASSEMBLY	163,462	76,256	24,316	24,767	14,016	22,819	22,024	12,918	23,466	22,586
SAN DIEGO JUDICIAL	2	1								
5TH SUPERVISORIAL	163,462	76,256	24,316	24,767	14,016	22,819	22,024	12,918	23,466	22,586
CITY OF CARLSBAD	31,560	14,586	4,454	4,508	2,556	4,148	3,987	2,298	4,354	4,172
CITY OF ENCINITAS	5,048	1,854	418	426	260	373	376	240	404	384
CITY OF ESCONOIDO	45	23	11	14	5	14	11	3	11	13
CITY OF OCEANSIDE	46,304	20,236	6,174	6,152	3,726	5,694	5,568	3,398	5,823	5,630
CITY OF SAN DIEGO	2	1								
S.D. 1ST COUNCIL	2	1								
CITY OF SAN MARCOS	12,359	5,902	1,881	1,984	1,060	1,760	1,684	1,034	1,821	1,791
CITY OF VISTA	23,725	9,762	3,092	3,160	1,760	2,896	2,846	1,630	2,997	2,882
4TH COUNTY BD OF ED	56,117	25,795	8,476	8,809	4,719	8,048	7,729	4,449	8,251	8,027
CARLSBAD UNIF SCHOOL	23,251	11,179	3,372	3,424	1,976	3,181	3,031	1,741	3,319	3,154
BONSALL C.S.D REORG	3,818	2,188	693	727	366	647	636	341	689	652
FALLBRODK REORG	13,159	8,889	3,022	3,077	1,805	2,814	2,729	1,559	2,927	2,734

SAN DIEGO COUNTY - PRIMARY ELECTION
JUNE 7, 1988

COUNTY CENTRAL COMMITTEE - 75TH ASSEMBLY DISTRICT

DEM (VOTE FOR 6)

	REGISTERED VOTERS	BLANK - WITHDRAWN - DECEASED - JUDICIAL - TOTAL	HEISINGER	MILLER	MACNUSON	ROBINSON	RYAN	CHRISTIAN COX	CHRISTIAN
RANCHO BERNAR 105500	750	442	31	33	37	33	38	35	34	26	46
RANCHO BERNAR 105600	544	343	17	34	18	42	17	38	20	24	32
RANCHO BERNAR 105700	362	174	12	23	14	23	15	20	20	15	29
RANCHO BERNAR 105800	856	469	30	45	22	50	28	43	32	20	47
RANCHO BERNAR 105910	369	193	13	22	14	22	13	20	12	9	23
RANCHO BERNAR 106000	745	404	23	37	26	39	20	38	32	9	38
RANCHO BERNAR 106100	352	206	8	9	7	11	6	9	8	7	13
RANCHO BERNAR 106120	949	392	38	48	34	56	32	53	34	30	55
RANCHO BERNAR 106200	414	250	12	27	21	27	23	20	25	18	31
RANCHO BERNAR 106400	706	274	39	36	27	45	29	42	33	36	42
RANCHO BERNAR 106420	668	305	23	30	34	33	22	30	23	18	42
RANCHO BERNAR 106430	1,021	391	45	55	37	56	36	52	50	42	62
RANCHO BERNAR 106440	695	265	18	35	20	35	20	34	23	18	34
RANCHO BERNAR 106480	600	213	19	33	17	34	18	29	20	18	32
RANCHO BERNAR 106500	604	266	40	60	28	52	26	47	34	33	54
RANCHO BERNAR 106520	588	238	12	25	15	17	23	18	22	10	24
RHO PENASQUIT 110000	612	228	32	42	34	34	27	32	30	32	40
RHO PENASQUIT 110010	795	309	35	52	22	48	27	45	29	40	50
RHO PENASQUIT 110020	1,075	375	38	66	42	57	45	51	40	30	62
RHO PENASQUIT 110050	836	245	39	53	34	52	30	50	31	33	51
RHO PENASQUIT 110100	861	393	49	78	45	82	37	74	51	48	87
RHO PENASQUIT 110120	843	325	41	58	35	57	44	54	41	38	58
RHO PENASQUIT 110200	728	329	46	62	40	62	34	54	45	30	62
RHO PENASQUIT 110310	780	201	36	33	21	37	20	33	25	29	40
RHO PENASQUIT 110360	429	158	15	30	16	28	17	24	21	14	29
RHO PENASQUIT 110370	760	257	41	52	35	51	25	51	25	36	54
RHO PENASQUIT 110380	894	301	41	53	25	49	37	47	36	33	51
RHO PENASQUIT 110420	482	207	24	33	15	37	19	30	22	15	32
RHO PENASQUIT 110510	584	251	34	45	13	49	16	41	22	24	47
RHO PENASQUIT 110520	667	288	35	53	36	56	23	49	34	26	48
RHO PENASQUIT 110550	985	399	40	52	37	59	41	51	44	37	65
RHO PENASQUIT 110570	494	228	24	40	19	35	21	37	29	29	37
RHO PENASQUIT 110690	1,124	497	51	85	50	82	43	83	60	53	83
RHO PENASQUIT 110700	959	391	58	68	62	58	42	53	59	45	73
RHO PENASQUIT 110720	937	390	38	60	31	56	26	59	41	26	65
RHO PENASQUIT 110730	619	190	12	29	12	31	19	30	18	20	29
RHO PENASQUIT 110770	888	350	42	56	31	51	30	43	36	29	52
DEL MAR HEIGH 115070	493	190	15	24	12	23	17	22	17	11	28

COUNTY CENTRAL COMMITTEE - 75TH ASSEMBLY DISTRICT

DEM (VOTE FOR 6)

		REGENTS - VOTES	BLUE - STAR - WOJCIK - TON	KLAHN	HEISING	MILLER	MCMANUS	ROBINSON	RYAN	CHRISTIAN COX	CHRISTIAN
DEL MAR HEIGH	115090	564	219	23	34	14	37	19	33	24	17	34
DEL MAR HEIGH	115100	716	267	24	40	23	39	18	38	29	18	42
DEL MAR HEIGH	115130	655	320	39	41	27	40	25	40	38	31	43
DEL MAR HEIGH	115150	799	267	23	47	21	47	21	42	28	25	41
DEL MAR HEIGH	115170	1,010	299	30	38	19	46	21	45	42	25	44
DEL MAR HEIGH	115180	986	374	37	36	34	38	28	34	32	31	37
DEL MAR HEIGH	115200	823	362	50	68	47	69	35	59	49	49	71
DEL MAR HEIGH	115220	705	318	34	50	34	50	28	43	37	35	46
DEL MAR HEIGH	115230	622	309	44	54	25	53	20	58	33	35	58
DEL MAR HEIGH	115250	603	249	34	45	26	51	24	43	35	22	52
DEL MAR HEIGH	115300	695	268	28	32	18	38	15	35	24	24	37
DEL MAR HEIGH	115310	561	249	36	51	18	47	26	47	30	18	54
UNIVERSITY-N.	120000	755	404	72	85	32	75	29	65	69	51	86
UNIVERSITY-N.	120020	988	365	55	71	37	69	37	67	49	33	70
UNIVERSITY-N.	120030	644	227	32	41	23	41	24	37	32	27	48
UNIVERSITY-N.	120040	1,368	411	49	65	39	55	40	66	56	37	62
UNIVERSITY-N.	120080	697	169	14	30	22	29	17	27	17	9	30
UNIVERSITY-N.	120090	921	365	52	76	51	71	34	69	50	44	77
UNIVERSITY-N.	120110	726	293	32	44	23	43	20	41	41	26	45
UNIVERSITY-N.	120120	611	205	20	32	11	29	14	28	18	17	29
UNIVERSITY-N.	120140	992	312	43	57	34	59	32	55	36	25	66
UNIVERSITY-N.	120150	951	345	42	55	37	56	39	60	48	27	59
UNIVERSITY-N.	120160	496	196	25	36	17	35	15	29	23	17	26
UNIVERSITY-N.	120190	770	257	25	30	20	36	25	28	36	25	35
UNIVERSITY-N.	120200	1,000	368	47	74	33	69	37	68	50	40	68
UNIVERSITY-N.	120220	990	306	35	61	43	58	38	53	42	36	60
UNIVERSITY-N.	120240	791	368	54	75	37	69	38	68	52	37	71
LA JOLLA	125000	437	214	33	43	27	47	24	55	37	28	46
LA JOLLA	125050	625	229	22	25	12	32	18	34	20	14	27
LA JOLLA	125150	404	171	19	19	12	19	11	16	19	15	19
LA JOLLA	125260	539	198	22	28	15	22	14	27	22	12	26
LA JOLLA	125300	497	228	20	18	12	16	16	19	11	14	23
LA JOLLA	125400	408	143	16	19	10	17	8	15	14	9	22
LA JOLLA	125450	587	289	25	31	13	36	10	34	22	17	24
LA JOLLA	125550	793	296	52	63	40	60	40	61	46	38	64
LA JOLLA	125600	849	303	31	41	15	41	15	46	33	22	43
LA JOLLA	125750	595	260	38	44	33	49	26	48	37	25	43
LA JOLLA	125800	305	131	14	11	8	15	9	15	13	15	16

SAN DIEGO COUNTY - PRIMARY ELECTION
JUNE 7, 1988

COUNTY CENTRAL COMMITTEE - 75TH ASSEMBLY DISTRICT

DEM (VOTE FOR 6)

		REG VTRS	BLTS CAST	WOJTON	KLAHN	HEISING	MILLER	MC MANUS	ROBINSON	RYAN	COX	CHRISTIAN
LA JOLLA	125850	854	419	31	47	31	52	22	47	42	25	53
LA JOLLA	126050	787	337	26	34	13	35	20	37	26	19	29
LA JOLLA	126250	780	367	43	47	37	57	23	52	45	27	61
LA JOLLA	126350	818	395	37	47	28	47	25	50	34	31	39
LA JOLLA	126550	218	116	9	13	6	15	12	15	10	4	14
LA JOLLA	126560	601	269	16	26	18	30	20	24	27	12	26
LA JOLLA	126650	756	306	23	29	22	29	19	27	24	20	34
LA JOLLA	126750	600	283	23	27	24	27	20	36	26	17	32
LA JOLLA	127000	387	164	7	12	9	13	8	9	7	5	11
LA JOLLA	127010	585	249	25	25	13	30	18	33	22	15	31
LA JOLLA	127050	791	372	48	31	21	38	25	59	36	24	37
LA JOLLA	127200	501	255	21	27	18	28	11	26	19	15	26
LA JOLLA	127210	679	334	32	40	20	39	21	38	25	16	36
LA JOLLA	127250	592	269	19	33	9	34	22	31	17	26	29
LA JOLLA	127270	597	222	17	28	15	31	19	29	15	16	27
LA JOLLA	127300	471	238	28	33	19	35	14	34	23	23	37
LA JOLLA	127310	347	157	6	14	5	17	8	13	7	9	19
LA JOLLA	127400	438	194	18	22	15	22	13	22	17	11	20
LA JOLLA	127410	867	363	50	53	23	48	33	61	52	36	57
LA JOLLA	127540	251	132	9	12	8	14	8	18	16	6	14
LA JOLLA	127550	368	154	17	18	7	22	7	22	18	17	20
LA JOLLA	127600	681	357	42	43	30	47	21	48	36	26	53
LA JOLLA	127700	537	238	31	32	21	45	11	48	31	25	25
MIRA MESA	130010	972	281	35	45	22	38	28	37	31	33	45
MIRA MESA	130100	882	272	47	53	33	48	24	50	35	40	60
MIRA MESA	130200	549	200	30	34	20	34	29	31	29	23	36
MIRA MESA	130210	904	336	42	74	41	69	42	68	36	48	80
MIRA MESA	130220	503	218	34	46	27	46	34	40	31	26	49
MIRA MESA	130230	844	265	32	42	23	41	23	34	28	29	44
MIRA MESA	130240	825	270	53	61	40	68	44	57	51	50	59
MIRA MESA	130260	620	181	17	35	15	30	15	26	20	22	36
MIRA MESA	130300	767	261	36	44	38	49	32	43	34	34	42
MIRA MESA	130310	641	211	34	42	30	48	25	41	29	27	52
MIRA MESA	130330	645	257	41	56	27	57	25	49	34	40	65
MIRA MESA	130350	808	276	29	43	34	44	33	38	36	35	48
MIRA MESA	130370	735	275	45	50	38	52	38	54	42	36	61
MIRA MESA	130380	533	218	33	34	19	35	17	29	22	22	37
MIRA MESA	130400	728	281	48	61	28	69	34	58	41	43	69

COUNTY CENTRAL COMMITTEE - 75TH ASSEMBLY DISTRICT

DEM (VOTE FOR 6)

		BLT-SND-JTO										
		REGVTRS	CAST		KLAHN	HEISING	MILLER	MCMANUS	RDBINSON	RYAN	CHRISTIAN COX	CHRISTIAN
MIRA MESA	13D41D	868	310	37	69	40	71	48	66	43	33	68
MIRA MESA	13D42D	643	245	35	45	32	42	25	35	36	32	54
MIRA MESA	13D43D	848	313	48	57	49	69	46	59	64	39	73
MIRA MESA	13D47D	863	371	47	74	49	71	50	65	45	48	77
MIRA MESA	13D48D	601	236	29	45	21	45	19	48	27	35	54
MIRA MESA	13050D	715	269	48	56	37	66	37	61	40	37	67
MIRA MESA	13D51D	923	321	42	70	34	63	37	53	57	50	69
MIRA MESA	13D530	924	333	46	61	29	55	34	54	55	40	60
MIRA MESA	13061D	943	312	42	62	40	67	35	52	39	20	64
MIRA MESA	13D7DD	636	256	36	55	35	57	35	46	35	31	52
MIRA MESA	13D71D	716	234	38	47	37	45	25	48	37	28	50
MIRA MESA	13D8D0	833	326	56	65	49	66	42	64	45	43	75
MIRA MESA	130820	400	244	30	53	33	67	37	62	39	39	64
MIRA MESA	130830	436	182	29	37	19	35	16	30	17	25	41
MIRA MESA	13084D	685	230	25	39	20	40	17	39	27	22	39
MIRA MESA	130850	696	194	33	47	31	42	22	35	27	30	53
POMERADO	135D1D	478	232	19	31	19	29	16	26	22	16	31
POMERADO	13502D	686	357	31	62	34	56	43	59	40	33	64
POMERADO	135D30	724	326	31	42	20	42	21	40	27	25	40
POMERADO	135D40	591	254	21	44	21	40	16	37	22	20	44
POMERADO	135D5D	543	163	12	27	14	26	14	27	19	22	25
POMERADO	135D6D	581	235	35	47	28	46	28	46	37	32	45
POMERADO	135D7D	797	372	32	44	27	51	26	42	32	30	50
POMERADO	135D8D	584	272	22	44	15	40	19	38	36	20	42
POMERADO	135210	586	290	22	31	21	28	18	32	20	16	32
POMERADO	13523D	778	364	34	58	34	55	37	55	30	34	58
POMERADO	13524D	485	225	14	28	13	28	13	26	24	19	34
UNIVERSITY-S.	145D00	491	213	30	40	20	37	24	37	30	24	36
UNIVERSITY-S.	14501D	451	199	33	43	24	40	22	40	28	19	31
UNIVERSITY-S.	145100	807	431	71	91	68	93	51	81	73	48	86
UNIVERSITY-S.	1452D0	511	203	15	29	20	28	18	28	23	19	33
UNIVERSITY-S.	145500	465	216	31	37	29	38	23	42	36	20	43
UNIVERSITY-S.	14560D	514	245	40	48	24	45	25	39	34	27	48
UNIVERSITY-S.	14570D	491	248	23	35	16	36	20	37	24	20	34
UNIVERSITY-S.	14580D	612	294	38	52	34	56	24	45	44	30	45
UNIVERSITY-S.	14581D	456	192	25	48	27	47	25	44	28	17	49
UNIVERSITY-S.	145900	800	406	39	74	40	75	34	68	45	36	66
UNIVERSITY-S.	146D00	553	281	34	51	32	46	33	46	38	25	47

SAN DIEGO COUNTY - PRIMARY ELECTION
JUNE 7, 1988

COUNTY CENTRAL COMMITTEE - 75TH ASSEMBLY DISTRICT

DEM (VOTE FOR 6)

	REG VTRS	BLTS CAST	WOJTON	KLAHN	HEISING	MILLER	MC MANUS	ROBINSON	RYAN	COX	CHRISTIAN
UNIVERSITY-S. 146100	473	245	22	33	22	33	17	31	30	21	34
UNIVERSITY-S. 146200	528	238	23	41	20	39	24	40	34	27	47
UNIVERSITY-S. 146400	546	283	31	41	30	40	27	38	35	33	48
UNIVERSITY-S. 146600	625	334	29	51	36	56	31	53	42	28	61
UNIVERSITY-S. 146800	535	247	32	30	28	39	22	26	25	23	38
UNIVERSITY-S. 147000	720	361	50	53	50	56	39	53	52	34	48
UNIVERSITY-S. 147200	672	338	32	51	45	45	40	44	43	29	60
CLAIREMONT-N. 150100	693	237	38	49	38	44	39	36	48	34	48
CLAIREMONT-N. 150110	839	306	62	72	52	70	44	67	63	60	75
CLAIREMONT-N. 150200	815	355	41	67	47	62	39	56	47	34	57
CLAIREMONT-N. 150410	574	299	31	51	28	55	36	49	45	27	63
CLAIREMONT-N. 150600	880	385	72	94	58	87	60	79	69	59	81
CLAIREMONT-N. 150620	628	271	55	50	33	50	27	56	48	44	55
CLAIREMONT-N. 151200	544	277	23	39	28	40	18	41	35	29	47
CLAIREMONT-N. 15140D	690	301	49	43	37	46	28	48	41	32	53
CLAIREMONT-N. 151410	932	412	53	76	57	82	59	71	76	53	79
CLAIREMONT-N. 151800	650	293	45	68	46	62	39	55	55	38	62
CLAIREMONT-N. 152000	966	315	55	59	44	58	41	49	53	48	56
CLAIREMONT-N. 152200	930	312	58	63	64	66	51	51	55	41	60
CLAIREMONT-N. 152600	487	204	35	42	35	47	35	51	36	36	49
CLAIREMONT-N. 153400	601	294	36	41	28	47	37	41	46	34	53
CLAIREMONT-N. 153600	620	245	36	52	33	53	33	41	46	35	58
CLAIREMONT-N. 153800	567	254	42	68	44	63	40	69	53	37	66
CLAIREMONT-N. 154200	669	264	40	49	40	58	37	48	41	49	68
PACIFIC 8EACH 220310	721	338	31	38	28	39	21	34	31	22	29
PACIFIC 8EACH 22D400	441	217	32	38	32	33	23	40	30	28	36
PACIFIC 8EACH 220500	425	222	15	24	10	23	14	25	23	10	28
PACIFIC 8EACH 220510	535	256	25	32	12	35	24	34	24	17	33
PACIFIC BEACH 220800	580	281	26	41	28	40	27	35	35	17	35
PACIFIC BEACH 221800	877	411	55	67	57	78	55	72	59	47	63
PACIFIC BEACH 225320	587	212	15	24	12	23	16	27	17	12	24
PACIFIC BEACH 225710	876	339	55	60	53	60	49	63	47	57	59
PACIFIC BEACH 226100	867	387	38	54	28	64	29	49	45	34	57
MISSION BAY 230020	277	63	4	6	3	6	3	4	7	2	10
MISSION 8AY 230500	875	218	33	34	22	33	19	30	19	28	33
MISSION BAY 231200	398	158	8	14	10	17	11	15	14	12	21
MISSION BAY 231300	512	198	28	27	28	31	23	25	25	23	33
OCEAN BEACH 235000	474	114	22	27	15	28	11	27	16	25	30

SAN DIEGO COUNTY - PRIMARY ELECTION
JUNE 7, 1988

COUNTY CENTRAL COMMITTEE - 75TH ASSEMBLY DISTRICT

DEM (VOTE FOR 6)

		REGAN-VARS	BLAIR-CAST-WADE-JONES-TADEN	KLAHN	HEISING	MILLER	MCROBINSON-MANUS	RYAN	CHRISTIAN-COX
OCEAN BEACH	235500	941	329	53	68	29	78	36	63	46	54	79
OCEAN BEACH	237610	612	307	40	61	34	59	33	56	40	41	61
OCEAN BEACH	237700	973	483	64	79	53	83	49	81	61	67	91
MIDWAY-OLD TO	240000	191	89	12	18	12	18	11	14	12	6	15
MIDWAY-OLD TO	240110	981	317	53	74	42	78	37	71	39	43	82
MIDWAY-OLD TO	240400	390	124	19	22	15	33	20	25	28	19	21
LOMA PORTAL	325000	866	412	42	52	44	55	33	54	48	41	54
LOMA PORTAL	325300	1,009	497	43	56	40	59	44	48	45	37	56
LOMA PORTAL	325310	976	463	65	94	63	102	54	89	79	62	91
LOMA PORTAL	325510	824	318	48	73	40	71	41	63	43	52	77
LOMA PORTAL	325800	628	199	30	46	36	43	34	45	38	31	49
LOMA PORTAL	326300	815	386	48	63	37	67	50	61	44	49	77
LOMA PORTAL	326900	573	213	22	33	23	39	26	34	30	13	38
LOMA PORTAL	326910	771	289	34	43	34	44	22	44	39	29	55
LOMA PORTAL	327400	683	335	40	47	32	63	28	57	43	37	60
LOMA PORTAL	327600	575	292	19	40	26	43	23	34	35	23	46
LOMA PORTAL	327800	993	509	47	79	54	71	41	74	53	52	68
LA PLAYA	330100	859	457	45	64	45	70	40	55	54	34	69
LA PLAYA	330200	522	258	30	47	25	44	24	43	35	20	55
LA PLAYA	330510	495	240	31	41	24	39	18	37	26	22	41
LA PLAYA	330700	625	335	23	43	23	53	15	43	34	22	43
LA PLAYA	330900	965	405	40	49	43	58	29	55	43	36	57
LA PLAYA	331300	598	304	20	26	11	32	19	30	26	19	30
LA PLAYA	331500	558	281	23	41	25	38	22	38	22	18	41
LA PLAYA	331600	919	456	33	61	40	60	46	59	52	34	63
LA PLAYA	331900	495	255	8	9	5	13	4	10	18	5	16
LA PLAYA	332000	581	259	16	26	11	27	11	23	7	9	28
LA PLAYA	332200	778	311	22	42	22	46	23	41	30	25	44
ENCINITAS	412110	697	290	46	54	31	48	43	47	46	34	53
ENCINITAS	412300	754	321	45	57	34	65	34	62	53	44	60
ENCINITAS	412310	319	125	15	24	10	22	11	24	12	10	27
ENCINITAS	412400	892	352	51	57	32	65	41	53	53	51	65
ENCINITAS	412510	505	194	27	41	21	38	19	41	30	15	43
ENCINITAS	412700	709	269	35	41	22	42	26	34	30	19	49
ENCINITAS	412750	692	271	38	54	29	49	28	48	33	28	53
ENCINITAS	412770	805	325	51	63	34	63	32	58	49	32	63
ENCINITAS	412780	812	331	63	79	39	80	32	73	53	55	82
ENCINITAS	412800	756	382	48	75	32	71	38	72	45	30	76

SAN DIEGO COUNTY - PRIMARY ELECTION
JUNE 7, 1988

COUNTY CENTRAL COMMITTEE - 75TH ASSEMBLY DISTRICT

DEM (VOTE FOR 6)

		REGISTERED VOTERS	BLETSCHER-WOOD-CASTANEDA-JOHN	KLAHN	HEISING	MILLER	MCMANUS	ROBINSON	RYAN	COX	CHRISTIAN
ENCINITAS	412820	488	204	18	26	13	30	15	26	27	26	30
ENCINITAS	412830	388	141	21	22	15	24	13	20	17	16	23
ENCINITAS	413600	450	169	32	33	21	36	23	34	26	19	32
ENCINITAS	413690	784	308	37	44	28	40	27	37	32	33	45
ENCINITAS	413700	1,011	402	56	76	45	81	38	71	41	51	89
ENCINITAS	413720	800	342	32	38	24	42	24	31	31	26	41
ENCINITAS	413740	578	203	22	34	17	32	13	32	20	24	33
ENCINITAS	413750	891	316	35	45	35	39	24	43	34	31	45
ENCINITAS	413760	983	368	45	50	29	50	31	44	35	33	58
ENCINITAS	413780	984	402	72	78	43	79	56	72	50	53	86
ENCINITAS	413800	821	367	61	72	45	68	42	65	56	48	72
ENCINITAS	413810	611	230	44	50	28	49	31	42	43	36	47
ENCINITAS	413830	466	181	21	33	24	32	20	30	28	21	31
ENCINITAS	413890	881	342	69	70	46	66	44	68	58	52	75
ENCINITAS	413910	484	183	21	22	18	23	10	23	21	16	31
ENCINITAS	413950	663	247	43	53	20	54	30	47	27	25	46
ENCINITAS	413960	367	142	30	34	16	35	18	35	27	24	39
ENCINITAS	413980	1,013	433	47	63	44	66	49	63	38	37	67
ENCINITAS	414000	626	248	37	53	36	50	36	43	34	42	56
ENCINITAS	414030	796	321	40	52	29	53	30	50	33	39	62
ENCINITAS	414050	564	195	22	33	14	31	22	26	24	29	35
ENCINITAS	414060	690	230	38	43	21	47	28	44	40	34	52
ENCINITAS	414080	856	303	52	63	44	56	54	53	49	40	62
ENCINITAS	414100	593	193	40	40	31	42	28	35	30	27	42
SOLANA BEACH	416000	785	441	39	65	37	59	32	58	39	35	63
SOLANA BEACH	416030	607	297	28	25	14	33	18	28	24	22	34
SOLANA BEACH	416100	661	197	26	40	16	44	19	40	27	24	42
SOLANA BEACH	416120	638	225	33	54	41	54	33	50	41	43	62
SOLANA BEACH	416200	407	217	31	35	15	35	14	32	31	21	27
SOLANA BEACH	416210	637	275	33	44	18	49	30	42	34	30	45
SOLANA BEACH	416600	465	238	27	33	17	36	17	32	20	21	36
SOLANA BEACH	416610	740	294	26	36	19	29	22	30	28	27	35
SOLANA BEACH	416700	964	467	62	75	46	79	50	73	49	50	80
SOLANA BEACH	416800	524	276	42	38	23	34	25	39	33	25	44
SOLANA BEACH	416900	849	482	40	59	36	67	35	50	56	43	65
SOLANA BEACH	416910	893	519	30	47	34	51	25	43	34	27	50
LOMAS SANTA F	417650	370	156	17	27	13	22	12	29	12	14	28
LOMAS SANTA F	417680	262	110	13	16	10	18	2	14	10	9	19

COUNTY CENTRAL COMMITTEE - 75TH ASSEMBLY DISTRICT

DEM (VOTE FOR 6)

		REGAN-VARGAS	BLAIR-STEWART-CAMPBELL-JOHNSON	KLAHN	HEISING	MILLER	MCROBINS-MANUS	RYAN	CHRISTIAN-COX
DEL MAR	4182DD	722	219	34	38	19	39	20	33	25	21	45
DEL MAR	41821D	946	251	32	35	33	36	31	35	28	23	50
DEL MAR	4183DD	965	438	64	70	50	70	40	68	60	40	83
DEL MAR	418400	765	322	48	60	29	61	30	60	43	34	63
DEL MAR	418500	955	333	45	48	22	49	21	53	46	31	54
DEL DIOS	435400	212	90	21	12	16	17	17	14	23	13	21
WHISPERING PA	436000	578	267	15	21	9	21	13	16	11	9	16
FAIRBANKS RAN	43620D	379	155	6	11	6	13	4	9	6	6	11
CORONADO	4381DD	600	316	22	39	22	39	25	36	41	28	47
CORONADO	4382DD	746	371	39	55	34	60	27	51	44	35	56
CORONADO	43830D	717	352	35	46	36	49	31	50	42	31	51
CORONADO	43850D	900	475	49	64	40	64	35	58	60	52	68
CORONADO	43860D	583	250	29	46	27	45	28	42	41	33	52
CORONADO	438700	694	440	26	35	22	30	30	28	34	30	36
CORONADO	43880D	801	440	39	48	26	50	24	47	34	22	52
CORONADO	438900	759	417	45	48	49	55	39	52	52	43	59
CORONADO	4390DD	686	322	26	35	23	43	23	40	35	24	58
CORONADO	439200	756	335	41	49	31	55	41	46	41	35	56
CORONADO	4394DD	771	449	27	48	30	45	32	39	38	28	42
CORONADO	43972D	855	375	35	46	29	46	21	46	30	30	56
CORONADO	43981D	1,002	461	35	32	24	37	23	39	20	28	43
IMPERIAL BEAC	4416DD	987	337	58	72	54	70	55	67	61	43	78
IMPERIAL BEAC	441610	987	325	62	78	42	86	54	77	58	54	81
IMPERIAL BEAC	4418DD	1,100	276	54	70	45	76	43	67	52	60	77
IMPERIAL BEAC	44200D	633	179	32	43	32	46	27	40	43	20	51
IMPERIAL BEAC	442100	629	175	44	50	37	50	32	38	37	42	55
IMPERIAL BEAC	4422DD	622	216	42	53	43	49	40	50	46	43	47
IMPERIAL BEAC	4424DD	629	210	41	41	27	33	28	38	26	32	46
IMPERIAL BEAC	4425DD	856	350	76	93	61	101	71	83	64	61	95
IMPERIAL BEAC	4426DD	585	142	31	42	22	43	33	39	30	32	38
IMPERIAL BEAC	44270D	608	151	26	33	18	34	22	23	21	31	37
IMPERIAL BEAC	442800	717	130	28	39	28	47	20	37	20	27	42
IMPERIAL BEAC	4429DD	532	216	31	47	27	53	33	49	30	31	50
RINCON	4516DD	584	261	25	27	18	29	25	30	27	17	35
RINCON	4517DD	1,021	398	40	40	28	42	27	38	32	35	44
POWAY	462D3D	246	87	12	16	8	22	8	17	15	13	20
DECL AV 888013		240	98	3	5	6	4	7	4	5	4	7
DECL AV 888014		112	66	5	8	3	10	6	10	9	6	8

COUNTY CENTRAL COMMITTEE - 75TH ASSEMBLY DISTRICT

DEM (VOTE FOR 6)

	REG VTRS	BLT-CAST-WOJTON	KLAHN	HEISING	MILLER	MCMANUS	ROBINSON	RYAN	CHRISTIAN COX	CHRISTIAN
DECL AV 888D15	44	15								
DECL AV 888D29	32	17	1	3	1	4	4	4	5	3	
DECL AV 888D35	4D6	2D4	11	22	16	17	15	17	15	13	15
DECL AV 888D36	30	7	1	4	1	3		4	3	4	4
DECL AV 888037	98	29	2	4	3	4	2	3	2	1	2
DECL AV 888038											
DECL AV 888070	83	19	2	3	1	4		2	1		3
DECL AV 888078	103	27	2	2	1	3	1	2		2	4
DECL AV 888108											
DECL AV 888157	2										
DECL AV 888158											
DECL AV 888167	1	1									
DECL AV 888168	4	2									
DECL AV 888169											
DECL AV 888178											
DECL AV 888184	1										
DECL AV 888192	312	61	1	4	4	5	4	5	2	1	6
DECL AV 888193	5	4									
DECL AV 888197	3	1									
DECL AV 888198											
DECL AV 888200	12	6									
DECL AV 888203	3	3									
RQSTD AV 999013		32	1		1	1		1	2	1	
RQSTD AV 999014		2D3	25	29	14	32	21	33	22	2D	3D
RQSTD AV 999015		9									
RQSTD AV 999016		24D	12	15	10	15	8	18	15	7	21
RQSTD AV 999029		21	1	3		4	3	1	1	2	2
RQSTD AV 999035		1,068	8D	114	63	128	70	127	99	67	124
RQSTD AV 999D36		257	35	39	31	41	30	38	40	21	36
RQSTD AV 999D37		642	83	1D3	65	1D1	77	105	77	72	113
RQSTD AV 999038											
RQSTD AV 999039		322	18	36	21	32	19	30	16	16	34
RQSTD AV 999D70		908	84	120	69	130	88	11B	99	62	117
RQSTD AV 999077		1,794	164	224	12D	236	143	239	174	13D	212
RQSTD AV 999078		815	90	147	89	147	1D1	129	1D9	89	129
RQSTD AV 999079		60	7	9	7	10	5	9	7	4	9
RQSTD AV 999082		224	16	31	14	34	23	32	2D	13	28
RQSTD AV 9991D8											

SAN DIEGO COUNTY - PRIMARY ELECTION
JUNE 7, 1988

COUNTY CENTRAL COMMITTEE - 75TH ASSEMBLY DISTRICT

DEM (VOTE FOR 6)

	REGISTRARS	BLAIR-STONE-NOJAT-ON	KLAHN	HEISING	MILLER	MCMANUS	ROBINSON	RYAN	CHRISTIAN COX	CHRISTIAN
RQSTD AV 999117		248	52	37	57	35	47	35	29	53
RQSTD AV 999149		69	7	2	5	3	4	1	5	5
RQSTD AV 999157										
RQSTD AV 999158										
RQSTD AV 999159		12	1		1		1			1
RQSTD AV 999167										
RQSTD AV 999168										
RQSTD AV 999169		253	27	18	33	22	24	17	17	33
RQSTD AV 999178										
RQSTD AV 999184										
RQSTD AV 999192		627	63	32	69	53	62	56	41	58
RQSTD AV 999193		205	23	13	27	11	22	22	17	31
RQSTD AV 999197										
RQSTD AV 999198		395	48	28	50	25	45	41	35	58
RQSTD AV 9992D0		498	88	65	98	46	82	69	53	91
RQSTD AV 999203										

TDTAL	208,697	95,391	11,195	14,983	9,262	15,320	9,094	14,274	11,414	9,520	15,760
PDLLS	207,206	85,929	10,327	13,749	8,527	14,015	8,272	13,056	1D,450	8,785	14,526
DECLARED AV	1,491	560	28	55	36	54	39	51	42	34	49
REQUESTED AV		8,902	84D	1,179	699	1,251	783	1,167	922	701	1,185
41ST CONGRESSIONAL	155,389	70,576	8,234	11,194	6,899	11,413	6,693	10,721	8,505	6,994	11,670
43RD CONGRESSIONAL	29,612	13,468	1,726	2,148	1,278	2,181	1,293	1,991	1,613	1,415	2,294
45TH CONGRESSIONAL	23,696	11,347	1,235	1,641	1,085	1,726	1,108	1,562	1,296	1,111	1,796
38TH STATE SENATE	168,877	76,357	9,052	12,034	7,373	12,201	7,210	11,452	9,115	7,554	12,585
39TH STATE SENATE	30,935	16,079	1,583	2,236	1,416	2,374	1,391	2,167	1,776	1,461	2,425
40TH STATE SENATE	8,885	2,955	560	713	473	745	493	655	523	505	750
75TH STATE ASSEMBLY	208,697	95,391	11,195	14,983	9,262	15,320	9,094	14,274	11,414	9,520	15,76D
SAN DIEGO JUDICIAL	149,520	68,605	7,841	10,755	6,678	10,978	6,459	10,292	8,165	6,681	11,195
SOUTH BAY JUDICIAL	19,067	8,646	1,049	1,371	902	1,437	929	1,296	1,093	966	1,490
1ST SUPERVISORIAL	34,995	16,772	1,888	2,600	1,662	2,736	1,640	2,483	2,033	1,745	2,804
2ND SUPERVISORIAL	248	99	13	17	8	23	8	18	15	13	21
3RD SUPERVISORIAL	152,144	69,140	8,063	10,831	6,647	10,969	6,495	1D,330	8,195	6,745	11,305
4TH SUPERVISORIAL	4,825	2,262	255	349	227	383	244	339	266	221	371
5TH SUPERVISORIAL	16,485	7,118	976	1,186	718	1,209	707	1,104	905	796	1,259
CITY OF CARLSBAD	1										

SAN DIEGO COUNTY - PRIMARY ELECTION
JUNE 7, 1988

COUNTY CENTRAL COMMITTEE - 75TH ASSEMBLY DISTRICT

DEM (VOTE FOR 6)

	REGENTS - VOTES	BLT - STEWART - JACOBS - TOM	KLAHN	HEISING	MILLER	MCROBINSON MANUS	ROBINSON	RYAN	CHRISTIAN COX	CHRISTIAN
CITY OF CORONADO	10,182	5,691	489	658	429	692	436	641	570	461	740
CITY OF DEL MAR	4,358	1,772	242	274	166	282	153	271	224	166	326
CITY OF ENCINITAS	23,744	10,230	1,455	1,808	1,063	1,816	1,081	1,673	1,335	1,188	1,919
CITY OF ESCONDIDO	3	3									
CITY OF IMPERIAL BCH	8,885	2,955	560	713	473	745	493	655	523	505	750
CITY OF POWAY	246	99	13	17	8	23	8	18	15	13	21
CITY OF SAN DIEGO	149,268	68,504	7,828	10,738	6,670	10,955	6,451	10,274	8,150	6,668	11,174
S.D. 1ST COUNCIL	78,738	36,697	3,942	5,366	3,229	5,433	3,092	5,215	4,058	3,157	5,500
S.D. 2ND COUNCIL	20,753	10,388	1,094	1,578	987	1,682	955	1,526	1,206	1,000	1,685
S.D. 5TH COUNCIL	29,618	12,193	1,557	2,194	1,322	2,208	1,320	2,032	1,537	1,417	2,356
S.D. 6TH COUNCIL	20,159	9,226	1,235	1,600	1,132	1,632	1,084	1,501	1,349	1,094	1,633
CITY OF SOLANA BEACH	8,282	4,437	459	603	343	627	355	578	462	401	642
1ST COUNTY BD OF ED	76,918	36,762	4,175	5,588	3,539	5,775	3,420	5,478	4,455	3,496	5,782
2ND COUNTY BD OF ED	19,067	8,646	1,049	1,371	902	1,437	929	1,296	1,093	966	1,490
4TH COUNTY BD OF ED	8,906	4,266	400	588	336	590	353	556	424	367	624
S.D CITY UNIF SCHOOL	113,058	52,083	6,151	8,354	5,226	8,554	5,061	8,042	6,441	5,231	8,695
S.D. CITY SCHOOL - A	60,622	28,804	3,420	4,492	2,847	4,567	2,725	4,401	3,626	2,745	4,548
S.D. CITY SCHOOL - B	29,621	12,194	1,557	2,194	1,322	2,208	1,320	2,032	1,537	1,417	2,356
S.D. CITY SCHOOL - C	22,815	11,085	1,174	1,668	1,057	1,779	1,016	1,609	1,278	1,069	1,791

COUNTY CENTRAL COMMITTEE - 75TH ASSEMBLY DISTRICT

REP (VOTE FOR 6)

	REGISTERED VOTERS	BLANK - TOTALS	KNOEPP	KUJAWA	ADAMS	BLOOM	BURRIS	GONZALES	GREENWOOD	SVAHN
RANCHO BERNAR 105500	750	442	176	185	164	147	64	64	69	150	148
RANCHD BERNAR 105600	544	343	145	157	130	122	60	55	54	137	138
RANCHD BERNAR 105700	362	174	68	75	64	51	20	34	25	59	60
RANCHD BERNAR 105800	856	469	206	214	195	156	66	55	69	187	185
RANCHD BERNAR 105910	369	193	79	79	72	62	38	24	29	72	69
RANCHO BERNAR 106000	745	404	155	156	136	115	68	48	5D	140	140
RANCHO BERNAR 106100	352	206	95	99	87	80	39	19	32	93	84
RANCHO BERNAR 106120	949	392	136	137	129	108	57	38	50	122	122
RANCHO BERNAR 10620D	414	250	93	101	78	75	33	34	33	91	86
RANCHO BERNAR 106400	706	274	82	92	70	65	38	25	37	82	81
RANCHO BERNAR 106420	668	305	77	86	87	70	42	33	44	71	77
RANCHO BERNAR 106430	1,021	391	101	121	104	75	52	49	61	104	91
RANCHO BERNAR 106440	695	265	72	71	67	55	39	29	36	57	61
RANCHO BERNAR 106480	6D0	213	65	57	54	43	39	26	34	59	57
RANCHO BERNAR 10650D	6D4	266	58	59	54	34	29	16	32	47	50
RANCHO BERNAR 10652D	588	238	72	78	73	50	44	42	48	66	61
RHO PENASQUIT 110000	612	228	65	69	62	47	39	27	38	62	61
RHO PENASQUIT 11D010	795	309	82	90	73	70	49	38	46	74	76
RHO PENASQUIT 110020	1,075	375	84	91	91	74	46	35	48	78	83
RHO PENASQUIT 11D05D	836	245	54	64	47	4D	37	34	35	55	42
RHO PENASQUIT 110100	861	393	90	90	93	7D	43	36	53	84	80
RHO PENASQUIT 110120	843	325	77	80	71	59	36	33	48	73	74
RHO PENASQUIT 110200	728	329	1D2	120	95	86	53	38	45	1D2	89
RHO PENASQUIT 110310	780	201	48	55	49	34	30	23	35	42	48
RHO PENASQUIT 110360	429	158	43	45	36	28	17	16	24	43	39
RHO PENASQUIT 110370	760	257	76	79	69	52	44	33	42	69	60
RHO PENASQUIT 110380	894	301	73	77	72	61	52	43	64	69	69
RHO PENASQUIT 110420	482	207	53	61	49	42	24	13	27	54	49
RHO PENASQUIT 110510	584	251	62	72	62	52	28	16	36	59	56
RHO PENASQUIT 110520	667	288	58	61	53	42	34	20	39	45	46
RHO PENASQUIT 110550	985	399	97	105	88	73	60	37	57	96	94
RHO PENASQUIT 110570	494	228	56	71	60	45	40	28	46	54	56
RHO PENASQUIT 110690	1,124	497	130	141	127	104	86	57	72	129	124
RHO PENASQUIT 110700	959	391	104	125	107	80	70	60	81	90	98
RHO PENASQUIT 110720	937	390	93	111	88	79	51	37	58	86	88
RHO PENASQUIT 110730	619	190	47	56	46	38	28	19	38	49	49
RHO PENASQUIT 110770	888	350	99	99	94	74	64	39	65	91	88
DEL MAR HEIGH 115070	493	19D	62	69	58	45	32	22	25	58	47

SAN DIEGO COUNTY - PRIMARY ELECTION
JUNE 7, 1988

COUNTY CENTRAL COMMITTEE - 75TH ASSEMBLY DISTRICT

REP (VOTE FOR 6)

		REGISTERED VOTERS	BLACK-STOUT-GUCHTON	KNOEPP	KUJAWA	ADAMS	BLOOM	BURRIS	GONZALES	GREENWOOD	SVAHN
DEL MAR HEIGH	115090	564	219	53	62	48	40	28	19	25	50	48
DEL MAR HEIGH	115100	716	267	61	67	57	44	30	20	27	55	58
DEL MAR HEIGH	115130	655	320	94	99	84	65	42	31	43	82	80
DEL MAR HEIGH	115150	799	267	58	72	57	53	38	26	35	55	52
DEL MAR HEIGH	115170	1,010	299	54	60	62	44	30	23	32	53	49
DEL MAR HEIGH	115180	986	374	96	106	91	63	56	36	56	84	89
DEL MAR HEIGH	115200	823	362	68	79	66	57	40	21	29	67	63
DEL MAR HEIGH	11522D	705	318	58	73	61	54	39	26	37	51	54
DEL MAR HEIGH	115230	622	309	61	73	53	46	32	24	42	57	60
DEL MAR HEIGH	115250	603	249	53	61	52	60	24	20	34	53	52
DEL MAR HEIGH	115300	695	268	65	69	65	51	35	19	31	60	58
DEL MAR HEIGH	115310	561	249	50	55	55	43	17	15	14	46	51
UNIVERSITY-N.	120000	755	404	18	21	28	15	18	13	30	14	24
UNIVERSITY-N.	120020	988	365	74	75	69	59	31	27	50	66	66
UNIVERSITY-N.	120030	644	227	39	37	30	28	28	18	33	37	36
UNIVERSITY-N.	120040	1,368	411	53	52	51	30	34	13	22	43	46
UNIVERSITY-N.	120080	697	169	28	25	26	21	26	18	19	23	24
UNIVERSITY-N.	120090	921	365	59	65	63	44	37	27	35	58	57
UNIVERSITY-N.	120110	726	293	73	83	73	60	41	19	35	62	67
UNIVERSITY-N.	120120	611	205	49	53	42	35	22	12	23	45	42
UNIVERSITY-N.	120140	992	312	66	68	67	58	39	21	38	57	63
UNIVERSITY-N.	120150	951	345	70	72	62	48	47	26	45	59	56
UNIVERSITY-N.	120160	496	196	49	49	45	29	40	19	27	43	43
UNIVERSITY-N.	120190	770	257	45	55	50	39	41	29	35	50	51
UNIVERSITY-N.	120200	1,000	368	60	68	58	47	43	31	44	58	55
UNIVERSITY-N.	120220	990	306	56	60	51	46	30	26	31	48	43
UNIVERSITY-N.	120240	791	368	87	104	86	72	45	28	48	81	84
LA JOLLA	125000	437	214	27	24	29	26	11	4	12	25	27
LA JOLLA	125050	625	229	57	71	55	47	31	24	30	60	53
LA JOLLA	125150	404	171	43	62	45	40	20	14	14	52	49
LA JOLLA	125260	539	198	60	83	66	63	26	17	24	57	59
LA JOLLA	125300	497	228	78	71	61	62	27	19	19	67	63
LA JOLLA	125400	408	143	40	47	40	36	22	20	19	31	45
LA JOLLA	125450	587	289	109	119	99	81	33	25	35	107	96
LA JOLLA	125550	793	296	35	56	41	37	23	17	29	40	41
LA JOLLA	125600	849	303	66	92	73	57	27	28	35	72	68
LA JOLLA	125750	595	260	54	54	45	39	17	17	19	51	42
LA JOLLA	125800	305	131	29	35	29	28	15	15	12	22	26

COUNTY CENTRAL COMMITTEE - 75TH ASSEMBLY DISTRICT

REP (VOTE FOR 6)

		REG VTRS	BLT-OUT-CAST-HTON	KNOEPP	KUJAWA	ADAMS	BLOOM	BURRIS	GONZALES	GREENWOOD	SVAHN
LA JOLLA	125850	854	419	126	142	112	89	56	47	60	116	108
LA JOLLA	126050	787	337	101	136	96	74	45	38	47	97	94
LA JOLLA	126250	780	367	78	122	79	72	38	41	47	80	77
LA JOLLA	126350	818	395	119	164	129	92	58	46	50	121	115
LA JOLLA	126550	218	116	33	45	34	25	23	13	19	32	32
LA JOLLA	126560	601	269	93	110	94	65	44	30	33	92	91
LA JOLLA	126650	756	306	94	121	95	72	39	28	40	88	97
LA JOLLA	126750	600	283	91	115	91	72	41	32	44	90	83
LA JOLLA	127000	387	164	62	73	55	48	29	17	27	61	55
LA JOLLA	127010	585	249	90	96	76	71	38	31	37	77	79
LA JOLLA	127050	791	372	131	155	122	98	44	28	45	118	117
LA JOLLA	127200	501	255	83	89	78	58	37	33	44	75	62
LA JOLLA	127210	679	334	121	135	104	98	53	41	54	130	115
LA JOLLA	127250	592	269	94	106	89	75	44	29	29	85	77
LA JOLLA	127270	597	222	65	69	62	44	33	21	38	53	49
LA JOLLA	127300	471	238	73	91	81	65	40	25	30	74	70
LA JOLLA	127310	347	157	51	57	47	44	19	15	14	45	49
LA JOLLA	127400	438	194	55	72	51	41	25	17	34	52	52
LA JOLLA	127410	867	363	88	96	87	66	43	24	33	93	84
LA JOLLA	127540	251	132	55	61	53	37	23	17	26	49	51
LA JOLLA	127550	368	154	36	43	27	27	13	12	19	32	31
LA JOLLA	127600	681	357	93	107	84	74	24	15	36	82	89
LA JOLLA	127700	537	238	55	65	53	49	26	18	24	58	55
MIRA MESA	130010	972	281	77	78	76	48	49	32	40	65	69
MIRA MESA	130100	882	272	50	58	52	46	33	13	33	48	57
MIRA MESA	130200	549	200	56	58	46	38	29	21	27	52	49
MIRA MESA	130210	904	336	69	71	65	43	46	20	40	63	62
MIRA MESA	130220	503	218	47	54	47	44	29	22	30	43	49
MIRA MESA	130230	844	265	60	69	58	49	41	28	46	58	62
MIRA MESA	130240	825	270	59	63	54	45	27	20	32	55	56
MIRA MESA	130260	620	181	38	46	42	33	20	19	32	36	41
MIRA MESA	130300	767	261	68	64	60	51	39	35	48	62	56
MIRA MESA	130310	641	211	49	52	44	36	18	19	30	44	40
MIRA MESA	130330	645	257	63	69	54	49	29	26	37	52	60
MIRA MESA	130350	808	276	60	70	57	52	37	24	41	53	55
MIRA MESA	130370	735	275	69	67	63	50	43	36	37	60	51
MIRA MESA	130380	533	218	48	55	43	42	32	24	30	46	48
MIRA MESA	130400	728	281	53	76	63	46	33	34	42	68	66

SAN DIEGO COUNTY - PRIMARY ELECTION
JUNE 7, 1988

COUNTY CENTRAL COMMITTEE - 75TH ASSEMBLY DISTRICT

REP (VOTE FOR 6)

		REG VTRS	BLTS CAST	OUGHTON	KNOEPP	KUJAWA	ADAMS	BLOOM	BURRIS	GONZALES	GREENWOOD	SVAHN
MIRA MESA	130410	868	310	70	80	71	49	41	26	45	66	65
MIRA MESA	130420	643	245	47	47	44	34	33	32	38	39	43
MIRA MESA	130430	848	313	66	75	66	51	32	30	42	62	66
MIRA MESA	130470	863	371	80	87	71	65	48	33	52	70	79
MIRA MESA	130480	601	236	50	52	51	44	25	20	34	43	41
MIRA MESA	130500	715	269	57	62	62	45	30	29	36	61	53
MIRA MESA	130510	923	321	69	76	73	60	33	33	41	70	62
MIRA MESA	130530	924	333	85	83	68	65	34	32	51	77	75
MIRA MESA	130610	943	312	72	83	73	50	40	30	50	64	70
MIRA MESA	130700	636	256	48	58	49	36	32	26	43	47	53
MIRA MESA	130710	716	234	59	63	54	51	24	21	35	58	54
MIRA MESA	130800	833	326	75	78	80	60	30	26	48	74	75
MIRA MESA	130820	400	244	72	76	58	59	29	26	31	69	65
MIRA MESA	130830	436	182	34	38	26	26	18	10	14	35	34
MIRA MESA	130840	685	230	50	64	52	48	31	18	30	51	49
MIRA MESA	130850	696	194	29	39	35	24	20	14	25	27	24
POMERADO	135010	478	232	73	82	74	56	36	29	41	70	67
POMERADO	135020	686	357	89	104	92	64	42	30	50	88	89
POMERADO	135030	724	326	88	114	97	75	40	36	46	84	88
POMERADO	135040	591	254	81	81	70	60	49	28	44	75	69
POMERAOO	135050	543	163	27	34	29	23	26	14	27	28	31
POMERADO	135060	581	235	62	74	61	54	31	26	33	58	61
POMERADO	135070	797	372	115	118	110	91	54	39	60	100	103
POMERADO	135080	584	272	75	80	72	46	43	30	42	58	61
POMERADO	135210	586	290	71	80	75	65	37	24	36	65	65
POMERADO	135230	778	364	90	99	97	59	54	35	56	88	82
POMERADO	135240	485	225	51	61	53	39	30	20	40	48	54
UNIVERSITY-S.	145000	491	213	48	53	42	33	30	21	25	44	44
UNIVERSITY-S.	145010	451	199	46	51	48	41	27	19	34	42	41
UNIVERSITY-S.	145100	807	431	77	101	70	66	43	31	39	82	80
UNIVERSITY-S.	145200	511	203	55	58	48	34	32	19	31	47	43
UNIVERSITY-S.	145500	465	216	54	65	50	50	33	30	29	44	45
UNIVERSITY-S.	145600	514	245	39	49	41	29	36	25	31	32	41
UNIVERSITY-S.	145700	491	248	63	76	58	54	45	31	38	55	52
UNIVERSITY-S.	145800	612	294	67	82	67	57	31	23	34	71	71
UNIVERSITY-S.	145810	456	192	37	39	32	23	17	15	24	36	36
UNIVERSITY-S.	145900	800	406	98	122	99	87	46	40	54	105	99
UNIVERSITY-S.	146000	553	281	60	69	63	55	29	25	31	58	57

SAN DIEGO COUNTY - PRIMARY ELECTION
JUNE 7, 1988

COUNTY CENTRAL COMMITTEE - 75TH ASSEMBLY DISTRICT

REP (VOTE FOR 6)

		REGISTRARS	BLAIR-TASSO-UGHETTA	KENDEPP	KUJAWA	ADAMS	BLOOM	BURRIS	GONZALES	GREENWOOD	SVAHN
UNIVERSITY-S.	146100	473	245	67	83	69	48	30	27	38	70	62
UNIVERSITY-S.	146200	528	238	53	64	51	36	18	17	28	40	41
UNIVERSITY-S.	146400	546	283	81	93	73	51	51	39	54	62	65
UNIVERSITY-S.	146600	625	334	91	102	90	80	46	30	43	88	83
UNIVERSITY-S.	146800	535	247	60	70	48	58	41	35	40	66	62
UNIVERSITY-S.	147000	720	361	102	118	96	72	56	43	59	91	93
UNIVERSITY-S.	147200	672	338	98	99	79	76	49	35	39	86	74
CLAIREMONT-N.	150100	693	237	54	68	49	43	21	19	30	49	45
CLAIREMONT-N.	150110	839	306	56	68	50	37	32	30	44	55	59
CLAIREMONT-N.	150200	815	355	91	111	94	72	49	51	58	105	88
CLAIREMONT-N.	150410	574	299	70	80	60	53	43	31	33	71	61
CLAIREMONT-N.	150600	880	385	81	100	86	70	46	45	49	74	86
CLAIREMONT-N.	150620	628	271	46	56	41	42	22	19	33	44	51
CLAIREMONT-N.	151200	544	277	69	82	59	59	43	33	62	65	77
CLAIREMONT-N.	151400	690	301	62	70	63	49	44	40	53	60	57
CLAIREMONT-N.	151410	932	412	84	95	82	62	53	47	52	80	77
CLAIREMONT-N.	151800	650	293	68	79	67	64	31	27	44	60	65
CLAIREMONT-N.	152000	966	315	62	77	60	41	38	34	56	55	66
CLAIREMONT-N.	152200	930	312	58	76	50	52	35	33	47	53	50
CLAIREMONT-N.	152600	487	204	46	52	44	38	29	22	25	39	49
CLAIREMONT-N.	153400	601	294	71	85	79	70	41	28	47	62	66
CLAIREMONT-N.	153600	620	245	52	58	52	44	25	21	25	48	51
CLAIREMONT-N.	153800	567	254	44	52	38	31	21	12	22	37	42
CLAIREMONT-N.	154200	669	264	60	71	67	55	35	30	28	59	58
PACIFIC BEACH	220310	721	338	115	130	99	91	43	29	48	97	105
PACIFIC BEACH	220400	441	217	58	80	68	53	32	24	35	65	65
PACIFIC BEACH	220500	425	222	70	87	67	50	39	26	30	71	63
PACIFIC BEACH	220510	535	256	89	87	72	71	48	32	37	88	75
PACIFIC BEACH	220800	580	281	84	105	84	68	49	44	50	81	78
PACIFIC BEACH	221800	877	411	97	119	101	87	44	39	51	103	95
PACIFIC BEACH	225320	587	212	51	71	60	40	23	23	23	53	44
PACIFIC BEACH	225710	876	339	67	85	66	58	38	29	47	60	62
PACIFIC BEACH	226100	867	387	107	120	95	84	46	42	49	99	95
MISSION BAY	230020	277	63	9	13	9	10	8	6	8	10	10
MISSION BAY	230500	875	218	49	53	43	31	30	23	33	39	40
MISSION BAY	231200	398	158	38	51	40	29	24	15	19	39	37
MISSION BAY	231300	512	198	57	70	55	43	25	17	22	54	55
OCEAN BEACH	235000	474	114	19	22	21	11	12	10	16	17	18

COUNTY CENTRAL COMMITTEE - 75TH ASSEMBLY DISTRICT

REP (VOTE FOR 6)

		REGAN-BUSH-QUAYLE	VTRS	CASTON	KNOEPP	KUJAWA	ADAMS	BLOOM	BURRIS	GONZALES	GREENWOOD	SVAHN
OCEAN BEACH	235500	941	329	58	58	51	31	34	29	40	51	54
OCEAN BEACH	237610	612	307	70	96	73	60	36	33	37	77	78
OCEAN BEACH	237700	973	483	113	154	111	101	64	46	73	113	115
MIDWAY-OLD TO	240000	191	89	31	32	26	23	9	8	11	26	30
MIDWAY-OLD TO	240110	981	317	69	76	63	43	39	31	43	68	70
MIDWAY-OLD TO	240400	390	124	24	27	20	18	17	10	12	21	21
LOMA PORTAL	325000	866	412	147	180	142	109	67	57	61	133	132
LOMA PORTAL	32530D	1,009	497	172	219	183	147	67	70	67	169	172
LOMA PORTAL	325310	976	463	111	147	117	98	35	37	62	118	124
LOMA PORTAL	325510	824	318	64	80	62	59	37	30	41	64	59
LOMA PORTAL	325800	628	199	32	40	36	30	20	17	26	35	40
LOMA PORTAL	326300	815	386	114	142	104	98	56	52	59	104	106
LOMA PORTAL	326900	573	213	65	75	69	46	40	21	44	56	61
LOMA PORTAL	326910	771	289	79	95	88	67	47	44	46	76	73
LOMA PORTAL	327400	683	335	81	100	79	67	28	28	36	76	80
LOMA PORTAL	32760D	575	292	85	112	89	76	33	34	39	89	91
LOMA PORTAL	327800	993	509	180	219	180	164	70	68	64	179	192
LA PLAYA	330100	859	457	132	158	129	119	51	41	63	126	135
LA PLAYA	330200	522	258	56	68	56	42	30	24	32	48	44
LA PLAYA	330510	495	240	46	65	50	43	35	34	34	48	56
LA PLAYA	330700	625	335	107	136	116	95	48	33	46	106	113
LA PLAYA	330900	965	405	135	164	139	112	77	55	64	146	135
LA PLAYA	33130D	598	304	114	151	126	78	46	37	46	109	112
LA PLAYA	331500	558	281	83	104	89	61	40	33	46	82	88
LA PLAYA	331600	919	456	135	172	138	115	48	49	49	133	138
LA PLAYA	331900	495	255	117	151	132	89	31	19	37	112	112
LA PLAYA	332000	581	259	94	119	97	87	36	24	41	94	94
LA PLAYA	332200	778	311	104	116	94	88	52	41	48	110	97
ENCINITAS	412110	697	290	69	70	64	40	34	27	27	61	65
ENCINITAS	412300	754	321	72	69	65	51	51	36	52	73	65
ENCINITAS	412310	319	125	28	26	30	17	17	11	14	17	22
ENCINITAS	412400	892	352	67	70	67	43	39	30	40	57	64
ENCINITAS	412510	505	194	34	41	32	25	18	13	23	26	26
ENCINITAS	412700	709	269	74	74	65	50	40	25	47	58	70
ENCINITAS	412750	692	271	69	76	57	52	41	36	38	65	60
ENCINITAS	412770	805	325	76	80	82	61	49	36	45	67	71
ENCINITAS	412780	812	331	66	69	66	52	38	22	36	58	63
ENCINITAS	412800	756	382	119	127	104	96	39	43	46	118	113

COUNTY CENTRAL COMMITTEE - 75TH ASSEMBLY DISTRICT

REP (VOTE FOR 6)

		REGISTERED VOTERS	BLANK - TOTALS - OUT - OF - COUNTY	KNOEPP	KUJAWA	ADAMS	BLOOM	BURRIS	GRENZALES	GREENWOOD	SVAHN
ENCINITAS	412820	488	204	50	51	26	24	16	35	47	52
ENCINITAS	412830	388	141	30	36	34	22	17	9	20	28	31
ENCINITAS	413600	450	169	35	32	32	29	16	11	19	28	35
ENCINITAS	413690	784	308	85	97	86	69	58	47	52	87	76
ENCINITAS	413700	1,011	402	115	112	90	78	46	40	50	100	95
ENCINITAS	413720	800	342	91	105	95	83	54	46	56	95	90
ENCINITAS	413740	578	203	48	52	51	47	31	23	39	41	48
ENCINITAS	413750	891	316	89	100	94	57	46	23	48	89	86
ENCINITAS	413760	983	368	99	106	93	80	53	49	57	88	86
ENCINITAS	413780	984	402	81	106	89	60	48	42	69	81	85
ENCINITAS	413800	821	367	94	105	104	75	51	42	67	96	89
ENCINITAS	413810	611	230	65	68	64	49	38	24	39	61	60
ENCINITAS	413830	466	181	46	47	47	39	21	21	37	44	42
ENCINITAS	413890	881	342	67	71	76	52	41	44	44	53	63
ENCINITAS	413910	484	183	42	46	48	37	22	15	27	37	46
ENCINITAS	413950	663	247	43	46	45	34	29	24	40	41	43
ENCINITAS	413960	367	142	24	25	23	24	19	17	22	22	24
ENCINITAS	413980	1,013	433	116	126	116	89	68	44	61	106	105
ENCINITAS	414000	626	248	26	27	24	24	22	23	26	24	22
ENCINITAS	414030	796	321	72	76	68	66	47	27	43	67	66
ENCINITAS	414050	564	195	31	38	44	21	30	23	34	24	33
ENCINITAS	414060	690	230	44	44	31	30	23	21	16	38	35
ENCINITAS	414080	856	303	60	60	54	51	31	22	45	53	55
ENCINITAS	414100	593	193	23	20	25	14	12	8	18	18	21
SOLANA BEACH	416000	785	441	138	154	132	107	71	49	60	119	133
SOLANA BEACH	416030	607	297	114	109	100	84	50	36	33	92	94
SOLANA BEACH	416100	661	197	33	37	36	27	17	9	25	34	40
SOLANA BEACH	416120	638	225	45	43	45	43	28	25	35	41	47
SOLANA BEACH	416200	407	217	44	54	48	46	26	24	30	42	45
SDLANA BEACH	416210	637	275	56	62	53	43	39	25	37	52	47
SOLANA BEACH	416600	465	238	62	67	62	51	27	21	31	64	59
SOLANA BEACH	416610	740	294	88	97	78	71	53	34	40	72	76
SDLANA BEACH	416700	964	467	85	88	84	73	58	39	64	85	78
SOLANA BEACH	416800	524	276	79	83	74	62	38	36	40	68	66
SOLANA BEACH	416900	849	482	161	175	158	116	89	70	73	151	136
SOLANA BEACH	416910	893	519	210	228	195	151	92	73	82	195	185
LOMAS SANTA F	417650	370	156	50	57	40	38	25	15	23	49	38
LOMAS SANTA F	417680	262	110	30	35	36	23	30	17	19	28	27

SAN DIEGO COUNTY - PRIMARY ELECTION
JUNE 7, 1988

COUNTY CENTRAL COMMITTEE - 75TH ASSEMBLY DISTRICT

REP (VOTE FOR 6)

		REGISTERED VOTERS	BLAIR - STOUGH	KNEPP	KUJAWA	ADAMS	BLOOM	BURRIS	GONZALES	GREENWOOD	SVAHN
DEL MAR	418200	722	219	39	41	39	28	29	22	27	41	35
DEL MAR	418210	946	251	57	62	55	46	30	20	24	47	41
DEL MAR	418300	965	438	94	114	92	70	41	39	45	87	79
DEL MAR	418400	765	322	67	75	67	52	24	19	27	63	66
DEL MAR	418500	955	333	87	93	92	77	39	34	51	76	76
DEL DIOS	435400	212	90	11	14	9	10	9	6	10	5	8
WHISPERING PA	436000	578	267	125	129	123	98	54	43	42	114	113
FAIRBANKS RAN	436200	379	155	65	67	63	45	33	25	33	48	59
CORONADO	438100	600	316	114	128	129	86	64	54	62	103	111
CORONADO	438200	746	371	132	151	145	102	49	42	71	123	119
CORONADO	438300	717	352	125	125	120	95	47	44	65	113	110
CORONADO	438500	900	475	155	175	180	133	73	54	90	148	151
CORONADO	438600	583	250	60	71	69	55	32	21	41	57	57
CORONADO	438700	694	440	203	225	229	146	77	55	79	194	185
CORONADO	43880D	801	440	145	172	182	101	55	56	72	133	140
CORONADO	43890D	759	417	126	139	157	100	60	36	62	124	116
CORONADO	4390D0	686	322	129	137	128	91	47	41	53	112	117
CORONADO	439200	756	335	103	114	97	86	46	50	57	99	100
CORONADO	439400	771	449	190	215	201	145	65	51	79	183	172
CORONADO	43972D	855	375	138	135	137	106	46	31	58	110	119
CORONADO	439810	1,002	461	203	221	202	158	115	64	82	189	187
IMPERIAL BEAC	441600	987	337	83	93	75	56	44	35	43	86	80
IMPERIAL BEAC	441610	987	325	74	80	75	55	40	31	42	73	75
IMPERIAL BEAC	4418D0	1,100	276	50	53	54	40	30	38	44	46	47
IMPERIAL BEAC	442000	633	179	40	51	38	32	23	19	22	44	37
IMPERIAL BEAC	44210D	629	175	26	30	23	19	15	14	12	29	22
IMPERIAL BEAC	44220D	622	216	50	56	45	47	28	32	26	49	42
IMPERIAL BEAC	4424D0	629	210	50	50	47	42	41	28	44	46	45
IMPERIAL BEAC	44250D	856	350	91	87	81	68	43	45	48	80	73
IMPERIAL BEAC	4426D0	585	142	37	37	30	35	15	16	15	33	31
IMPERIAL BEAC	442700	608	151	27	33	29	26	24	21	25	25	32
IMPERIAL BEAC	4428D0	717	130	37	40	35	33	23	15	19	35	29
IMPERIAL BEAC	4429D0	532	216	59	64	57	52	26	27	23	65	60
RINCON	451600	584	261	83	97	81	66	62	41	54	85	81
RINCON	451700	1,021	398	124	142	123	103	47	35	59	117	124
POWAY	462030	246	87	23	26	24	25	12	10	10	19	22
DECL AV 888013		240	98	25	28	29	20	19	11	15	29	25
DECL AV 888014		112	66	16	18	18	17	11	13	7	14	11

COUNTY CENTRAL COMMITTEE - 75TH ASSEMBLY DISTRICT

REP (VOTE FOR 6)

	REG VTRS	BLTS - CAST	OUGHTON	KNOEPP	KUJAWA	ADAMS	BLOOM	BURRIS	GONZALES	GREENWOOD	SVAHN
DECL AV 888015	44	15	9	9	8	5	6	5	2	9	4
DECL AV 888029	32	17	2	11	10	10	1	2	9	5	9
DECL AV 888035	406	204	53	55	49	45	35	19	30	45	45
DECL AV 888036	30	7									
DECL AV 888037	98	29	5	5	6	6	1		6	5	6
OECL AV 888038											
DECL AV 888070	83	19	2	4	4	3	2		4	1	3
DECL AV 888078	103	27	3	3	4	5	2	2	1	2	3
DECL AV 888108											
DECL AV 888157	2										
DECL AV 888158											
DECL AV 888167	1	1	1	1	1	1				1	1
DECL AV 888168	4	2									
DECL AV 888169											
DECL AV 888178											
DECL AV 888184	1										
OECL AV 888192	312	61	16	15	15	19	1D	12	18	15	17
DECL AV 888193	5	4	1	1	1	1				1	1
DECL AV 888197	3	1									
DECL AV 888198											
DECL AV 888200	12	6	2	3	2	3	1	2	1	2	1
DECL AV 888203	3	3		2							2
RQSTD AV 999013		32	13	14	13	9	5	6	10	10	12
RQSTD AV 999014		203	52	58	46	43	16	16	19	48	45
RQSTD AV 999015		9									1
RQSTD AV 999016		240	66	79	64	64	33	28	23	67	63
RQSTD AV 999029		21	10	12	12	12	2	2	2	11	10
RQSTD AV 999035		1,068	301	343	298	268	136	102	129	297	288
RQSTD AV 999036		257	54	61	53	48	25	18	27	50	51
RQSTD AV 999037		642	148	178	154	134	96	76	108	153	164
RQSTD AV 999038											
RQSTD AV 999039		322	122	139	118	111	34	51	45	108	10D
RQSTD AV 999070		908	279	343	299	249	120	110	132	270	284
RQSTD AV 999077		1,794	478	567	461	424	192	163	223	465	425
RQSTD AV 999078		815	221	254	207	190	93	81	86	198	195
RQSTD AV 999079		60	10	15	10	11	7	6	5	9	9
RQSTD AV 999082		224	72	87	68	71	34	27	32	69	77
RQSTD AV 999108											

SAN DIEGO COUNTY - PRIMARY ELECTION
JUNE 7, 1988

COUNTY CENTRAL COMMITTEE - 75TH ASSEMBLY DISTRICT

REP (VOTE FOR 6)

	REGISTERED VOTERS	BLANK - TALLY - OUT - COUNTY - HEADQUARTERS - STATION	KNEPP	KUJAWA	ADAMS	BLOOM	BURRIS	GONZALES	GREENWOOD	SVAHN
RQSTD AV 999117	248	67	75	64	55	34	30	35	61	60
RQSTD AV 999149	69	29	30	24	24	18	10	17	29	30
RQSTD AV 999157										
RQSTD AV 999158										
RQSTD AV 999159	12	8	8	8	5	2		2	8	7
RQSTD AV 999167										
RQSTD AV 999168										
RQSTD AV 999169	253	68	76	70	68	46	42	39	61	62
RQSTD AV 999178										
RQSTD AV 999184										
RQSTD AV 999192	627	230	262	253	174	82	63	98	218	225
RQSTD AV 999193	205	51	58	55	47	23	17	29	49	45
RQSTD AV 999197										
RQSTD AV 999198	395	106	109	90	84	50	43	55	97	101
RQSTD AV 999200	498	115	119	104	93	61	48	69	110	108
RQSTD AV 999203										
TOTAL	208,697	95,391	25,068	28,476	24,587	20,047	12,641	9,833	13,290	23,578	23,427
POLLS	207,206	85,929	22,433	25,434	21,969	17,728	11,444	8,828	12,012	21,061	20,937
DECLARED AV	1,491	560	135	155	147	135	88	66	93	129	128
REQUESTED AV		8,902	2,500	2,887	2,471	2,184	1,109	939	1,185	2,388	2,362
41ST CONGRESSIONAL	155,389	70,576	17,755	20,570	17,306	14,334	9,098	7,015	9,582	16,823	16,694
43RD CONGRESSIONAL	29,612	13,468	3,485	3,754	3,387	2,696	1,889	1,450	1,942	3,204	3,237
45TH CONGRESSIONAL	23,696	11,347	3,828	4,152	3,894	3,017	1,654	1,368	1,766	3,551	3,496
38TH STATE SENATE	168,877	76,357	19,318	21,730	18,639	15,390	10,026	7,656	10,454	18,059	17,864
39TH STATE SENATE	30,935	16,079	5,059	5,997	5,295	4,097	2,229	1,826	2,438	4,847	4,930
40TH STATE SENATE	8,885	2,955	691	749	653	560	386	351	398	672	633
75TH STATE ASSEMBLY	208,697	95,391	25,068	28,476	24,587	20,047	12,641	9,833	13,290	23,578	23,427
SAN DIEGO JUDICIAL	149,520	68,605	17,714	20,471	17,213	14,285	8,917	6,908	9,351	16,761	16,640
SOUTH BAY JUDICIAL	19,067	8,646	2,760	3,034	2,897	2,157	1,254	1,025	1,385	2,593	2,559
1ST SUPERVISORIAL	34,995	16,772	5,056	5,908	5,273	4,102	2,286	1,901	2,507	4,873	4,894
2ND SUPERVISORIAL	248	99	31	34	32	30	14	10	12	27	29
3RD SUPERVISORIAL	152,144	69,140	17,548	19,835	16,910	14,025	9,044	6,914	9,428	16,440	16,200
4TH SUPERVISORIAL	4,825	2,262	694	838	675	555	329	276	329	646	669
5TH SUPERVISORIAL	16,485	7,118	1,739	1,861	1,697	1,335	968	732	1,014	1,592	1,635
CITY OF CARLSBAD	1										

COUNTY CENTRAL COMMITTEE - 75TH ASSEMBLY DISTRICT

REP (VOTE FOR 6)

	REGISTERED VOTERS	BLANK - TOTAL	BLANK - OVER VOTE	BLANK - UNDER VOTE	KNOEPP	KUJAWA	ADAMS	BLOOM	BURRIS	GONZALES	GREENWOOD	SVAHN
CITY OF CORONADO	10,182	5,691	2,069	2,285	2,244	1,597	868	674	987	1,921	1,926
CITY OF DEL MAR	4,358	1,772	396	444	401	321	186	151	203	364	343
CITY OF ENCINITAS	23,744	10,230	2,373	2,528	2,312	1,823	1,325	1,033	1,457	2,177	2,217
CITY OF ESCONDIDO	3	3		2							2
CITY OF IMPERIAL BCH	8,885	2,955	691	749	653	560	386	351	398	672	633
CITY OF POWAY	246	99	31	34	32	30	14	10	12	27	29
CITY OF SAN DIEGO	149,268	68,504	17,683	20,437	17,181	14,255	8,903	6,898	9,339	16,734	16,611
S.D. 1ST COUNCIL	78,738	36,697	9,621	10,904	9,191	7,672	4,793	3,578	4,848	9,024	8,796
S.D. 2ND COUNCIL	20,753	10,388	2,990	3,712	3,051	2,500	1,361	1,152	1,451	2,926	3,004
S.D. 5TH COUNCIL	29,618	12,193	2,873	3,198	2,818	2,280	1,590	1,208	1,788	2,700	2,732
S.D. 6TH COUNCIL	20,159	9,226	2,199	2,623	2,121	1,803	1,159	960	1,252	2,084	2,079
CITY OF SOLANA BEACH	8,282	4,437	1,249	1,352	1,193	998	648	498	599	1,144	1,125
1ST COUNTY BD OF ED	76,918	36,762	9,584	11,473	9,371	7,810	4,609	3,655	4,835	9,161	9,094
2ND COUNTY BD OF ED	19,067	8,646	2,760	3,034	2,897	2,157	1,254	1,025	1,385	2,593	2,559
4TH COUNTY BD OF ED	8,906	4,266	1,169	1,323	1,170	934	638	455	666	1,087	1,107
S.D CITY UNIF SCHOOL	113,058	52,083	13,100	15,425	12,810	10,607	6,596	5,151	7,005	12,471	12,437
S.D. CITY SCHOOL - A	60,622	28,804	7,075	8,314	6,785	5,704	3,551	2,724	3,679	6,695	6,551
S.D. CITY SCHOOL - B	29,621	12,194	2,872	3,197	2,817	2,279	1,590	1,208	1,788	2,699	2,731
S.D. CITY SCHOOL - C	22,815	11,085	3,153	3,914	3,208	2,624	1,455	1,219	1,538	3,077	3,155

SAN DIEGO COUNTY - PRIMARY ELECTION
JUNE 7, 1988

COUNTY CENTRAL COMMITTEE - 76TH ASSEMBLY DISTRICT

REP (VOTE FOR 6)

		REGISTERED VOTERS	BLANK - CAST - NO	TUDOR - MARTHENS	TUCKER	HOOVER	HINCKLEY	HEISTRO	CASTRO	CLARK	STURGEON	PETERS
RANCHO BERNAR	105000	855	534	46	124	150	152	123	45	145	56	152	114	44	31
RANCHO BERNAR	105020	662	286	27	57	79	73	69	32	75	20	73	64	39	33
RANCHO BERNAR	105040	830	522	51	135	152	154	108	67	137	51	143	136	51	39
RANCHO BERNAR	105050	455	207	28	51	52	57	58	36	55	24	52	42	37	30
RANCHO BERNAR	105100	549	225	23	58	70	67	53	30	71	30	73	60	31	19
RANCHO BERNAR	105110	533	284	21	61	65	70	58	34	80	25	75	51	32	32
RANCHO BERNAR	105120	884	488	58	135	158	159	99	46	145	52	162	124	53	40
RANCHO BERNAR	105200	501	261	27	47	52	57	50	26	58	32	59	42	25	24
RANCHO BERNAR	105390	1,006	507	50	129	146	136	124	59	152	55	153	119	52	51
RANCHO BERNAR	105410	983	415	56	70	72	71	75	58	81	54	78	66	59	40
RANCHO BERNAR	105420	767	394	38	90	93	91	66	34	94	35	97	69	41	32
RANCHO BERNAR	105430	629	266	32	61	67	74	46	31	70	30	64	54	25	20
RANCHO BERNAR	105450	351	246	21	57	93	92	74	31	100	36	87	63	23	21
RHO PENASQUIT	110430	868	333	29	58	65	70	59	36	65	36	79	55	33	26
RHO PENASQUIT	110450	805	286	26	45	56	63	55	27	54	31	51	43	32	24
DEL DIOS	435430	299	127	26	31	25	24	24	29	30	23	31	22	23	14
VALLEY CENTER	449000	458	198	22	30	38	33	40	30	33	20	37	33	31	19
RINCON	450400	214	154	21	28	28	35	29	16	32	8	29	27	14	11
RINCON	45043D	821	368	56	61	63	76	83	58	58	44	67	45	48	32
RINCON	4505D0	642	250	35	41	51	65	56	43	58	22	63	51	34	28
RINCON	45D9D0	380	155	21	27	35	45	32	25	44	20	39	39	20	12
RINCON	451000	756	318	40	65	87	98	69	37	84	40	79	65	38	37
RINCON	451100	467	196	35	39	59	64	50	30	55	33	52	41	22	17
RINCON	451200	636	269	36	62	64	77	74	45	60	33	68	52	34	25
RINCON	451300	905	367	40	66	91	81	72	41	88	44	82	78	47	36
RINCON	451410	673	253	44	42	63	58	52	37	58	32	51	37	37	25
RINCON	451420	322	106	20	29	21	38	26	20	35	17	29	34	26	15
RINCON	451800	194	95	6	16	27	24	19	11	25	10	30	19	7	4
ESCONDIDO	4546D0	595	357	56	72	93	91	93	55	88	50	92	68	38	31
ESCONDIDO	454610	622	363	28	68	84	75	72	47	76	35	77	73	30	23
ESCONDIDO	454620	769	446	53	96	114	111	109	53	114	62	125	93	61	50
ESCONDIDO	454630	750	376	59	65	71	83	79	51	80	36	66	57	39	34
ESCONDIDO	454640	976	557	74	137	173	180	143	76	177	77	168	157	60	41

COUNTY CENTRAL COMMITTEE - 76TH ASSEMBLY DISTRICT

REP (VOTE FOR 6)

		REG VTRS	BLTS - CAST - ANO	TUDDR - ARGUELLO	MATTHEWS	TUCKER	HDOVER	HINCKLEY	HEISS	CASTRO	CLARK	STURGEON	PETERS
ESCONDIDO	45465D	469	234	27	42	46	59	57	30	60	26	51	38	35	19
ESCONDIOO	45466D	321	166	13	3D	35	35	34	20	33	17	36	26	20	12
ESCONDIDO	454680	611	3D4	47	58	68	75	72	36	76	35	77	61	39	32
ESCONDIDO	454700	731	362	26	70	76	87	73	34	73	37	84	73	31	33
ESCONDIDO	45471D	564	223	37	35	44	57	47	28	47	31	36	38	32	24
ESCONDIDO	45472D	748	315	28	42	51	54	57	31	58	28	51	44	32	16
ESCONOIOO	4548DD	795	321	47	38	56	55	66	41	5D	41	60	44	36	38
ESCONOIOO	4549D0	825	393	64	65	81	80	102	55	83	46	86	76	54	39
ESCONDIDO	455DDD	518	201	23	3D	44	34	39	25	46	28	44	32	23	16
ESCONOIOO	455010	1,022	464	64	69	79	1D2	1D1	63	89	41	80	69	57	44
ESCONDIDO	455020	855	301	34	48	5D	62	52	45	53	29	6D	5D	36	32
ESCDNOIDO	455100	681	318	48	52	74	69	79	51	60	43	65	57	39	22
ESCDNOIDO	45520D	848	422	59	96	1D3	113	98	57	103	53	111	94	51	43
ESCDNOIDO	455400	6D0	255	39	45	62	54	60	31	58	29	58	43	26	26
ESCONDIOO	4555D0	529	21D	29	27	38	46	43	29	38	22	37	29	29	24
ESCONOIOO	4556DD	988	366	39	44	57	55	51	36	65	27	59	35	27	18
ESCONOIDO	45571D	689	238	31	32	38	34	38	27	32	27	32	29	22	14
ESCONOIDD	45580D	766	274	36	50	52	62	44	42	56	27	57	43	26	29
ESCONDIDD	455810	516	178	22	28	23	35	37	23	24	28	28	20	19	16
ESCONDIDO	45600D	545	243	27	49	5D	63	39	26	43	27	49	45	26	20
ESCDNOIOO	456100	949	289	34	42	55	57	63	49	50	36	52	43	33	36
ESCDNDIDO	456400	1,039	307	34	51	64	75	62	44	54	30	64	50	37	28
ESCONOIDO	456610	974	313	29	39	51	53	46	31	55	32	48	49	34	28
ESCONOIDO	456800	689	202	22	33	43	39	40	28	41	24	35	32	31	19
ESCONOIDO	457000	493	239	27	48	48	55	52	27	5D	18	52	42	18	19
ESCDNDIOO	457100	602	336	43	64	69	80	69	44	78	34	71	55	28	26
ESCONOIOO	457170	271	137	19	32	34	42	24	16	37	21	36	29	17	15
ESCDNDIOO	457200	843	400	47	53	76	85	68	37	84	35	74	67	29	26
ESCDNOIOO	457210	936	406	46	55	56	68	81	42	7D	43	76	60	38	38
ESCONDIDO	457220	821	341	49	53	59	63	67	50	64	33	64	49	40	29
ESCONDIOO	457270	238	110	19	28	23	29	26	22	24	15	24	18	18	12
ESCONDIDO	457300	977	437	60	77	92	90	83	51	89	41	95	67	51	47
ESCONDIOO	457400	834	310	28	41	58	56	58	28	64	27	54	51	33	23

SAN DIEGO COUNTY - PRIMARY ELECTION
JUNE 7, 1988

COUNTY CENTRAL COMMITTEE - 76TH ASSEMBLY DISTRICT

REP (VOTE FOR 6)

		REG VTRS	BLTS - CAST - ALNO	TUDOR - ARGUELLO	MATTHEWS	TUCKER	HOOVER	HINCKLEY	HEISS	CASTRO	CLARK	SKELLY	STURGEON	PETERS
ESCONDIOO	457700	704	275	38	29	48	56	60	38	52	38	45	43	31	33
ESCONDIDO	457900	757	331	41	37	54	54	61	43	54	41	58	54	30	29
ESCONDIDO	458000	433	197	22	27	36	45	43	25	42	19	36	37	23	20
ESCONDIDO	458100	958	374	38	55	69	61	79	44	76	34	65	60	50	35
ESCONDIDO	458200	967	455	61	80	96	93	93	59	101	65	95	83	61	47
ESCONDIDO	458210	778	295	30	50	48	68	54	43	56	38	64	53	31	27
ESCONDIDO	458220	520	226	27	34	46	40	49	32	42	31	44	35	27	30
ESCONDIDO	458230	563	285	38	5D	56	57	66	34	51	34	53	36	35	29
ESCONDIDD	458300	804	363	48	72	86	94	76	38	101	44	88	74	28	30
ESCDNDIDO	458310	285	154	19	38	56	52	51	31	45	22	55	40	30	16
ESCONDIDO	458500	546	2D0	20	28	32	32	34	24	31	11	30	32	17	22
ESCONDIOO	458800	671	351	43	63	76	84	79	5D	75	36	64	60	42	36
ESCONDIDO	459000	658	330	36	6D	69	65	60	35	80	33	66	64	27	19
ESCONDIDO	459110	812	418	4D	80	88	95	79	37	98	45	105	75	33	24
ESCDNDIDO	459200	776	339	47	55	77	79	66	43	72	27	68	62	32	33
ESCONDIDO	459300	1,024	376	53	50	61	80	79	53	68	44	62	44	50	33
ESCONDIDO	45940D	678	261	29	43	55	54	58	41	68	33	54	57	38	30
ESCONDIDO	459500	565	245	36	39	55	52	60	29	59	25	58	42	38	33
ESCONOIDO	459510	91D	462	47	101	130	132	104	67	138	54	124	97	60	54
ESCONDIDO	459560	440	191	21	47	44	5D	38	2D	44	25	43	36	17	13
ESCONDIDO	459600	641	339	43	66	74	84	72	42	66	42	75	67	47	32
POWAY	4612D0	695	327	29	58	79	77	57	46	84	28	81	67	38	29
POWAY	46121D	890	341	26	66	90	83	68	32	76	31	75	60	28	21
POWAY	46124D	280	112	14	37	42	39	33	25	40	12	36	26	13	14
POWAY	461260	985	467	45	1D9	128	137	86	53	133	48	129	117	56	31
POWAY	461270	433	171	29	46	50	53	56	32	44	23	44	37	24	14
POWAY	461290	763	350	50	62	78	78	8D	59	79	54	77	60	56	41
POWAY	461310	650	265	27	69	80	79	61	44	85	22	78	71	41	35
POWAY	461400	587	249	32	39	52	46	48	28	47	28	54	39	39	24
POWAY	461410	884	317	37	50	58	66	46	39	53	30	56	51	40	30
POWAY	461420	881	313	47	62	67	69	74	57	57	51	71	61	40	44
POWAY	461500	784	326	38	52	65	59	68	42	64	32	6D	49	51	35
POWAY	461510	679	289	41	64	69	62	75	47	63	42	73	45	49	39

SAN DIEGO COUNTY - PRIMARY ELECTION
JUNE 7, 1988

COUNTY CENTRAL COMMITTEE - 76TH ASSEMBLY DISTRICT

REP (VOTE FOR 6)

		REGISTERED VOTERS	BLANK - CASTANO	BLANK - ALLEN	BLANK - BLANK	BLANK - BLANK	TUDOR - MATTHEWS	TUCKER	HOOVER	HINCKLEY	HEISS	CASTRO	CLARK	SKELLY	STURGEON	PETERS
POWAY	46160D	983	300	35	38	65	63	71	40	63	35	57	40	33	34
POWAY	461620	692	280	26	47	51	48	53	29	48	26	50	40	25	24
POWAY	461700	833	368	29	51	63	70	75	42	60	37	61	51	37	34
POWAY	461720	971	385	48	79	85	84	80	52	77	49	80	73	49	37
POWAY	461800	694	284	32	50	67	67	58	38	66	27	66	49	29	28
POWAY	461820	895	287	36	46	63	63	74	44	60	41	57	41	47	33
POWAY	461830	721	261	35	36	43	43	59	39	45	41	43	32	47	32
POWAY	461910	595	218	23	31	31	33	40	30	34	25	37	36	27	19
POWAY	462000	964	376	45	50	58	51	68	57	56	39	60	39	35	42
POWAY	462010	307	129	21	18	15	22	23	25	19	16	17	14	21	21
POWAY	462100	548	212	17	32	44	42	51	20	39	24	47	30	20	17
POWAY	462110	598	211	18	26	33	23	30	17	3D	17	34	21	21	21
POWAY	462300	849	322	36	42	51	59	67	52	51	31	50	44	39	41
POWAY	462400	532	188	19	28	31	35	36	24	39	19	39	23	17	12
POWAY	462410	513	225	29	26	39	40	51	39	42	31	39	35	35	24
POWAY	462500	938	262	31	44	52	50	60	38	39	32	40	42	33	18
POWAY	462600	675	254	26	39	42	51	44	30	58	31	50	37	34	22
HELIX	493710	885	339	31	50	61	58	68	57	53	41	68	48	49	33
HELIX	493800	503	240	26	60	74	69	55	25	76	27	74	56	33	18
HELIX	493910	719	347	41	70	87	86	75	40	88	32	89	66	41	31
HELIX	494000	480	245	27	50	64	67	60	39	67	30	63	53	38	22
HELIX	494100	369	167	19	27	41	30	49	34	39	22	38	30	25	21
HELIX	494710	848	289	24	39	50	59	56	33	52	27	50	43	31	27
HELIX	494900	500	239	21	39	41	42	43	26	43	29	42	41	21	17
HELIX	495000	835	386	42	85	103	98	84	58	98	49	82	78	54	36
HELIX	495200	735	307	45	46	56	51	70	53	58	36	56	42	44	29
HELIX	495300	433	109	19	20	15	18	24	12	14	9	11	14	14	6
HELIX	495400	774	296	31	46	64	56	71	46	59	46	68	53	30	22
HELIX	495410	501	189	29	27	37	42	53	35	39	23	40	36	28	26
HELIX	495500	573	264	37	48	65	56	60	40	56	40	49	52	38	27
HELIX	495600	804	323	32	44	59	62	70	47	61	31	56	60	25	28
SPRING VALLEY	500000	808	298	45	48	64	58	66	40	56	33	55	52	30	25
SPRING VALLEY	500010	385	169	15	26	29	32	38	19	33	19	35	29	20	15

COUNTY CENTRAL COMMITTEE - 76TH ASSEMBLY DISTRICT

REP (VOTE FOR 6)

		REGISTERED VOTERS	BLANK - ATI - CASTANO	TUDOR-MARTHEWS	TUCKER	HOOVER	HINCKLEY	HEISSTRO	CASTRO	CLARK	SKELLY	STURGEON	PETERS
SPRING VALLEY	500020	638	264	28	34	41	44	52	23	49	23	49	37	37	18
SPRING VALLEY	500030	575	258	26	34	42	41	44	32	38	32	47	37	17	24
SPRING VALLEY	501600	282	120	15	18	23	24	29	13	18	15	14	17	15	9
BONITA	510710	714	296	37	43	73	68	83	59	67	37	77	59	43	35
BONITA	510720	824	393	43	59	90	86	104	61	78	50	93	72	47	41
BONITA	510730	417	201	17	32	43	49	54	31	44	25	50	30	21	21
BONITA	511000	979	413	54	62	92	101	111	79	96	61	89	74	76	53
CHULA VISTA	528900	640	279	28	42	64	58	60	31	62	36	64	52	34	24
CHULA VISTA	528910	687	297	40	50	57	55	58	35	55	35	61	45	37	29
CHULA VISTA	528920	1,045	393	46	53	63	66	92	43	63	60	68	46	38	32
CHULA VISTA	529000	548	267	29	45	68	59	71	44	72	28	64	49	30	29
CHULA VISTA	532490	750	286	42	48	66	59	80	46	63	44	64	55	56	29
CHULA VISTA	532500	599	266	30	59	72	75	70	47	76	32	71	66	40	29
CHULA VISTA	532590	736	240	22	36	41	43	60	30	41	29	44	39	30	13
CHULA VISTA	532600	985	441	56	53	85	91	113	60	86	53	84	64	62	52
CHULA VISTA	532610	863	274	23	40	60	55	62	37	57	29	66	44	30	28
CHULA VISTA	532630	953	415	47	68	68	69	90	38	62	46	64	56	43	45
CHULA VISTA	532640	715	247	41	40	55	60	68	36	59	35	56	47	33	44
CHULA VISTA	532660	472	183	18	31	39	31	37	20	38	15	46	23	20	8
CHULA VISTA	532710	275	130	10	20	28	28	29	19	32	15	25	24	12	12
CHULA VISTA	532720	620	255	25	39	54	54	68	44	55	34	54	51	37	25
WARNERS	543500	366	169	27	32	31	45	38	29	35	24	39	29	23	19
BALLENA	545500	265	126	12	21	24	24	21	11	26	12	19	21	10	8
RAMONA	546500	736	299	30	40	53	69	69	50	51	33	55	44	31	26
RAMONA	546600	566	221	20	25	45	54	42	32	44	31	38	45	25	28
RAMONA	546700	857	305	40	46	60	66	59	49	58	40	57	51	37	35
RAMONA	546710	979	452	53	117	192	122	128	70	149	51	125	118	58	44
RAMONA	546730	904	370	50	79	126	88	88	56	94	46	87	87	52	41
RAMONA	546740	911	410	63	76	134	101	101	72	97	52	94	78	64	58
RAMONA	546800	620	272	37	50	55	52	55	33	62	23	57	43	29	20
RAMONA	546900	904	379	49	82	92	97	82	66	91	38	83	76	40	33
RAMONA	546910	636	221	29	37	43	44	53	39	45	28	47	44	41	30
RAMONA	547000	815	286	34	44	63	55	66	44	56	33	66	45	36	37

COUNTY CENTRAL COMMITTEE - 76TH ASSEMBLY DISTRICT

REP (VOTE FOR 6)

		REG VTRS	BLTS-CAST-ANO	ARGUELLO	MATTHEWS	TUCKER	HOOVER	HINCKLEY	HEISS	CASTRO	CLARK	SKELLY	STURGEON	PETERS
RAMONA	547010	640	204	24	35	39	38	42	27	30	22	33	27	28	26
RAMONA	547100	421	170	13	41	44	34	43	27	47	17	45	37	30	16
RAMONA	547120	736	261	38	25	47	46	58	46	52	36	45	29	44	32
RAMONA	547200	739	311	38	44	60	55	65	49	47	39	53	42	41	36
RAMONA	547250	186	75	6	6	3	9	12	6	8	7	9	5	9	9
LAKESIDE	548400	766	240	40	38	35	43	51	42	46	30	38	32	34	20
LAKESIDE	548800	749	278	39	44	43	52	62	44	51	43	55	41	42	33
LAKESIDE	548900	653	253	30	45	53	54	57	43	53	23	60	48	34	26
LAKESIDE	549000	956	375	50	58	64	74	70	59	62	40	68	54	51	44
LAKESIDE	549020	949	336	38	42	63	56	81	63	51	38	56	62	50	35
LAKESIDE	549200	801	285	45	36	44	40	73	54	53	50	42	40	45	36
LAKESIDE	549220	933	235	36	33	30	30	54	44	43	29	34	25	38	29
LAKESIDE	549300	439	185	24	29	35	34	41	34	36	18	28	33	25	19
LAKESIDE	549310	382	236	44	55	52	59	66	31	69	36	60	55	29	27
LAKESIDE	549400	1,020	343	37	47	68	60	88	57	80	40	73	59	43	30
LAKESIDE	549500	1,030	382	33	66	90	82	88	57	90	48	91	77	39	30
LAKESIDE	550000	935	320	47	50	55	58	78	59	57	43	69	56	44	35
LAKESIDE	550110	674	279	37	40	52	56	85	36	60	33	63	57	33	27
LAKEVIEW FLIN	551500	831	317	51	54	57	74	94	59	63	46	67	56	44	35
LAKEVIEW FLIN	551510	1,025	371	52	51	70	74	92	64	72	52	74	54	56	43
LAKEVIEW FLIN	551700	450	189	27	32	32	40	37	37	41	22	39	29	34	22
LAKEVIEW FLIN	551710	549	266	29	43	54	54	53	36	55	28	55	42	35	25
LAKEVIEW FLIN	551800	746	328	41	47	68	76	78	48	69	41	69	58	38	33
LAKEVIEW FLIN	551900	726	269	33	46	50	41	43	44	41	41	44	42	25	30
LAKEVIEW FLIN	551910	377	153	17	28	26	25	35	18	25	16	28	21	14	12
LAKEVIEW FLIN	552000	755	262	28	32	37	29	48	28	39	24	29	29	22	18
LAKEVIEW FLIN	552010	885	374	35	61	84	94	95	46	81	34	79	67	57	39
LAKEVIEW FLIN	552030	752	260	44	50	55	67	73	45	60	40	57	48	45	32
LAKEVIEW FLIN	552100	670	343	34	38	46	56	64	39	57	31	58	49	28	31
LAKEVIEW FLIN	552200	340	146	19	18	38	24	35	28	25	16	32	18	28	21
HARBISON	553100	544	160	24	18	28	23	36	24	21	19	19	17	21	25
ALPINE	554300	977	403	52	55	72	67	69	56	72	37	57	59	57	37
ALPINE	554390	466	172	22	34	38	35	43	20	41	22	38	39	28	20

SAN DIEGO COUNTY - PRIMARY ELECTION
JUNE 7, 1988

COUNTY CENTRAL COMMITTEE - 76TH ASSEMBLY DISTRICT

REP (VOTE FOR 6)

		REG VTRS	BLTS CAST	ATILANO	ARGUELLO	TUDOR-MATTHEWS	TUCKER	HOOVER	HINCKLEY	HEISS	CASTRO	CLARK	SKELLY	STURGEON	PETERS
ALPINE	554500	631	246	32	27	44	42	58	46	42	29	42	32	41	33
ALPINE	554510	397	176	30	31	36	32	46	32	37	26	38	35	36	30
ALPINE	554600	605	217	25	33	58	51	47	29	60	30	57	49	22	17
ALPINE	554610	540	193	22	28	35	37	42	29	36	21	37	28	29	17
ALPINE	554700	944	346	48	52	67	71	92	51	68	43	75	57	52	32
DEHESA	555800	567	230	23	24	45	42	58	41	44	20	41	36	32	23
CREST	557400	732	289	34	49	44	49	63	47	53	43	53	49	31	24
CREST	557500	838	329	40	36	39	44	56	42	39	33	35	36	41	29
MERIDIAN	558810	928	307	27	39	50	51	68	45	57	35	60	47	40	31
MERIDIAN	559000	438	203	27	40	42	33	46	28	43	24	45	37	25	24
MERIDIAN	559600	679	276	35	60	81	73	63	54	71	36	72	57	45	34
MERIDIAN	559800	262	127	21	25	33	36	25	19	25	14	24	32	19	16
MERIDIAN	560000	600	266	37	47	69	52	69	49	51	26	63	51	43	32
MERIDIAN	56D10D	805	308	38	60	82	76	83	46	85	39	85	67	64	39
JAMACHA	561500	402	130	11	21	25	28	32	18	24	14	29	22	22	20
JAMACHA	561520	344	135	13	14	22	23	29	13	22	13	23	20	12	16
JAMACHA	561540	839	363	45	56	66	68	77	49	65	40	63	62	49	33
JAMACHA	561550	828	254	29	49	44	44	45	30	50	23	47	4D	29	30
JAMACHA	561560	667	247	35	42	51	49	62	37	56	40	47	42	44	34
JAMACHA	561800	874	388	49	73	76	84	86	58	74	58	75	67	45	35
JAMACHA	561820	652	262	34	38	46	40	58	40	40	32	53	34	36	24
JAMUL	562900	737	287	42	37	56	50	64	47	51	34	61	55	47	34
JAMUL	563390	391	169	20	19	32	28	27	29	33	21	34	24	29	23
BORREGO	565400	507	229	28	44	50	52	40	32	53	25	45	38	26	15
BORREGO	565410	601	278	30	68	77	81	64	37	79	24	78	69	35	19
JULIAN	567500	636	332	41	55	92	88	75	43	89	25	90	70	46	26
JULIAN	567600	176	78	9	12	10	11	8	9	14	7	13	13	8	7
JULIAN	567710	722	326	41	53	62	66	69	43	73	23	60	47	38	31
DESCANSO	56920D	851	389	50	52	66	59	87	63	63	26	68	56	60	42
JAPATUL	570200	194	80	10	11	13	13	28	12	13	9	14	18	13	11
PINE VALLEY	57180D	700	330	53	54	93	81	87	62	91	41	87	75	49	39
DECL AV 888001		239	100	6	16	23	21	20	13	15	16	20	23	7	8
DECL AV 888002		544	228	23	26	35	31	39	33	37	28	49	32	41	23

SAN DIEGO COUNTY - PRIMARY ELECTION
JUNE 7, 1988

COUNTY CENTRAL COMMITTEE - 76TH ASSEMBLY DISTRICT

REP (VOTE FOR 6)

	REGVTRS	BLTS CAST	ATILANO	ARGUELLO	TUDOR-MATTHEWS	TUCKER	HDOVER	HINCKLEY	HEISS	CASTRO	CLARK	SKELLY	STURGEON	PETERS
DECL AV 888067														
DECL AV 888102														
DECL AV 888118	25	7	2		1	1	2		1	2		1	2	
DECL AV 888119	2	2												
DECL AV 888131	182	82	6	15	17	13	9	9	20	9	16	13	7	5
DECL AV 888132	201	104	12	13	13	18	18	16	20	13	17	15	17	14
DECL AV 888133														
DECL AV 888134	396	120	13	20	23	28	26	19	20	17	3D	21	14	13
DECL AV 888135														
DECL AV 888136														
DECL AV 888150	724	351	40	60	76	76	67	45	69	32	71	60	39	27
DECL AV 888151	687	288	34	31	52	52	63	34	50	35	56	44	32	26
DECL AV 888152	114	37	5	4	6	5	5	6	7	2	7	6	7	5
DECL AV 888153	1													
DECL AV 888154	161	72	3	9	16	14	19	8	15	6	16	10	9	4
DECL AV 888155	255	148	18	20	19	23	26	24	24	8	15	16	17	15
DECL AV 888156	72	38	2	7	9	11	6	9	7	1	10	8	4	6
DECL AV 888160	3													
OECL AV 888161	36	17	1	3	6	4	6	1	2	2	3	2	2	6
DECL AV 888162	42	16	4	4	10	6	7	2	4	2	7	8	1	2
DECL AV 888163	37	20	3	2	3	3	3	2	2	1	1		1	2
DECL AV 888164	2	2		1	1	1			1		1	1		
DECL AV 888170														
DECL AV 888179														
DECL AV 888180	13	7	2	1	2	1	1	1	2	1	2	1	2	
DECL AV 888181	23	14	1	4	5	5	4		5	1	6	5	1	
DECL AV 888186		1												
DECL AV 888187	15	9									2			
OECL AV 888194														
DECL AV 888204	163	69	4	11	16	15	8	6	15	8	14	19	5	2
DECL AV 888205	159	89	11	13	19	16	18	14	14	9	19	18	11	10
DECL AV 888206	95	61	2	10	12	13	6	5	12	1	11	10	3	2
RQSTO AV 999001		37	4	5	11	8	7	5	8	4	7	7	4	3

SAN DIEGO COUNTY - PRIMARY ELECTION
JUNE 7, 1988

COUNTY CENTRAL COMMITTEE - 76TH ASSEMBLY DISTRICT

REP (VOTE FOR 6)

	REG VTRS	BLTS CAST	ATILANO	ARGUELLO	TUDOR MATTHEWS	TUCKER	HOOVER	HINCKLEY	HEISS	CASTRD	CLARK	SKELLY	STURGEDN	PETERS
RQSTD AV 999002		1,117	121	180	257	242	259	154	230	139	257	217	125	107
RQSTD AV 999030		33	5	7	6	B	5	5	B	3	6	5	2	
RQSTD AV 999040		239	20	6D	78	63	51	24	77	24	69	60	20	14
RQSTD AV 999067														
RQSTD AV 999102														
RQSTD AV 999118		82	11	16	19	13	22	13	13	12	19	19	14	10
RQSTD AV 999119														
RQSTD AV 999131		142	14	18	34	29	36	14	37	17	27	26	14	10
RQSTD AV 999132														
RQSTD AV 999133														
RQSTD AV 999134		1,0D4	116	163	224	223	249	168	232	125	221	19D	124	106
RQSTD AV 999135														
RQSTD AV 999136														
RQSTD AV 999150		161	24	41	44	33	32	19	44	20	46	35	9	11
RQSTD AV 999151		168	18	33	4B	46	39	21	37	25	45	36	15	14
RQSTD AV 999152														
RQSTD AV 999153		20	3	4	7	2	7	2	2	1	7	3	4	
RQSTD AV 999154		162	24	38	39	46	44	20	46	25	42	44	24	2D
RQSTD AV 999155		3	1				1	1		1				
RQSTD AV 999156														
RQSTO AV 999160														
RQSTD AV 999161		214	18	46	5D	5D	43	30	52	31	5D	43	31	27
RQSTD AV 999162														
RQSTD AV 999163		512	43	87	104	1D9	106	56	1D7	39	110	88	52	42
RQSTD AV 999164														
RQSTD AV 999170		397	44	91	118	111	B0	46	116	36	1D9	91	49	32
RQSTD AV 999179														
RQSTD AV 999180														
RQSTD AV 999181														
RQSTD AV 999186		323	33	39	56	59	70	41	53	44	55	43	35	31
RQSTD AV 999187		36	5	4	6	7	11	6	1D	7	7	8	3	3
RQSTD AV 999194														
RQSTD AV 999204		2,557	247	378	531	570	457	31B	525	265	51D	453	203	173

SAN DIEGO COUNTY - PRIMARY ELECTION
JUNE 7, 1988

COUNTY CENTRAL COMMITTEE - 76TH ASSEMBLY DISTRICT

REP (VOTE FOR 6)

	REGISTERED VOTERS - CAST - CLAIMED	TUDOR - ARGUELLES - MATTHEWS	TUCKER	HOOVER	HINCKLEY	HEISS	CASTRO	CLARK	SKELLY	STURGEON	PETERS
RQSTD AV 999205		1	1	1	1	1		1	1		
RQSTD AV 999206		10 1 1 2	3	2	3	3	2		3	1	
TOTAL	159,161	73,686 8,755 12,571 15,747	15,896	16,037	10,170	15,706	8,455	15,637	13,010	8,999	7,108
POLLS	154,970	64,586 7,811 11,090 13,749	13,916	14,162	8,976	13,763	7,441	13,676	11,325	8,048	6,335
DECLARED AV	4,191	1,882 192 270 364	357	353	247	342	194	373	313	222	170
REQUESTED AV		7,218 752 1,211 1,634	1,623	1,522	947	1,601	820	1,588	1,372	729	603
41ST CONGRESSIONAL	5,409	2,686 272 570 670	660	550	300	693	301	678	529	285	228
43RD CONGRESSIONAL	46,824	23,321 2,819 3,934 4,822	5,151	4,793	2,998	4,916	2,580	4,855	4,061	2,558	2,074
44TH CONGRESSIONAL	8,463	3,699 425 564 769	762	901	513	774	474	776	625	474	377
45TH CONGRESSIONAL	98,465	43,980 5,239 7,503 9,486	9,323	9,793	6,359	9,323	5,100	9,328	7,795	5,682	4,429
37TH STATE SENATE	4,853	2,615 323 473 620	604	552	360	627	267	599	505	305	220
38TH STATE SENATE	65,208	32,701 3,829 5,940 7,243	7,580	6,779	4,131	7,342	3,614	7,250	6,026	3,667	2,919
39TH STATE SENATE	75,954	32,514 3,929 5,261 6,661	6,501	7,262	4,846	6,536	3,830	6,551	5,495	4,269	3,367
40TH STATE SENATE	13,146	5,856 674 897 1,223	1,211	1,444	833	1,201	744	1,237	984	758	602
76TH STATE ASSEMBLY	159,161	73,686 8,755 12,571 15,747	15,896	16,037	10,170	15,706	8,455	15,637	13,010	8,999	7,108
SAN DIEGO JUDICIAL	31,653	14,814 1,595 2,881 3,444	3,439	3,115	1,879	3,409	1,629	3,423	2,736	1,762	1,403
SOUTH BAY JUDICIAL	12,864	5,736 659 879 1,200	1,187	1,415	820	1,183	729	1,223	967	743	593
1ST SUPERVISORIAL	13,146	5,856 674 897 1,223	1,211	1,444	833	1,201	744	1,237	984	758	602
2ND SUPERVISORIAL	83,140	35,971 4,313 5,891 7,499	7,307	7,986	5,309	7,364	4,190	7,341	6,165	4,702	3,688
3RD SUPERVISORIAL	10,678	5,890 597 1,329 1,566	1,560	1,248	662	1,575	627	1,576	1,253	646	508
5TH SUPERVISORIAL	52,197	25,969 3,171 4,454 5,459	5,818	5,359	3,366	5,566	2,894	5,483	4,608	2,893	2,310
CITY OF CHULA VISTA	9,903	4,342 495 667 882	869	1,039	577	884	542	895	712	540	433
CITY OF ESCONDIDO	41,906	20,968 2,509 3,521 4,326	4,608	4,277	2,656	4,431	2,317	4,341	3,661	2,265	1,854
CITY OF POWAY	20,892	8,885 991 1,542 1,860	1,866	1,855	1,214	1,822	998	1,831	1,468	1,112	893
CITY OF SAN DIEGO	10,705	5,908 598 1,334 1,572	1,566	1,252	662	1,581	628	1,583	1,259	647	508
S.D. 1ST COUNCIL	10,703	5,906 598 1,334 1,572	1,566	1,252	662	1,581	628	1,583	1,259	647	508
S.D. 8TH COUNCIL	2	2									
CITY OF SAN MARCOS	114	37 5 4 6	5	5	6	7	2	7	6	7	5
2ND COUNTY BD OF ED	13,146	5,856 674 897 1,223	1,211	1,444	833	1,201	744	1,237	984	758	602
4TH COUNTY BD OF ED	106,417	50,061 5,976 8,710 10,783	11,032	10,693	6,844	10,805	5,655	10,686	8,896	5,936	4,744

SAN DIEGO COUNTY - PRIMARY ELECTION
JUNE 7, 1988

COUNTY CENTRAL COMMITTEE - 76TH ASSEMBLY DISTRICT

REP (VOTE FOR 6)

	REG VTRS	BLTS CAST	ATILANO	ARGUELLO	MATTHEWS	TUCKER	HOOVER	HINCKLEY	HEISS	CASTRO	CLARK	SKELLY	STURGEDN	PETERS
LEHNER AVE ANNEX	215	174	24	32	35	37	36	18	34	9	36	30	18	11

SAN DIEGO COUNTY - PRIMARY ELECTION
JUNE 7, 1988

COUNTY CENTRAL COMMITTEE - 77TH ASSEMBLY DISTRICT

DEM (VOTE FOR 6)

		REG VTRS	BLTS CAST	LOWERY	LEWIS	BERMAN	MAYO	GORFINE	CARLSON	CLASON	CROSNOE
POMERADO	135200	922	419	49	32	31	28	36	32	28	18
POMERADO	135420	731	347	50	31	49	29	40	42	30	30
TIERRASANTA	171000	713	152	36	29	15	23	24	26	28	19
TIERRASANTA	171010	936	187	40	23	20	27	23	24	27	20
TIERRASANTA	17104D	854	354	66	35	56	42	52	57	42	27
TIERRASANTA	17106D	1,022	391	80	53	59	50	54	63	51	45
TIERRASANTA	171100	1,056	442	87	51	71	55	64	70	55	36
TIERRASANTA	171110	542	240	45	22	28	18	28	32	25	20
TIERRASANTA	171130	643	310	55	35	52	45	52	55	41	31
TIERRASANTA	171140	595	309	63	36	47	29	40	47	37	30
TIERRASANTA	171150	530	201	40	20	33	29	28	23	22	16
TIERRASANTA	171160	705	310	65	31	48	40	54	48	32	41
TIERRASANTA	171180	399	182	33	20	32	23	29	29	27	19
TIERRASANTA	171220	790	351	48	30	48	28	41	35	26	34
TIERRASANTA	171500	563	263	62	33	47	27	39	44	46	35
TIERRASANTA	171510	538	144	29	14	21	9	17	26	16	18
TIERRASANTA	171520	542	268	39	21	36	24	35	33	32	30
TIERRASANTA	171540	711	303	55	34	46	32	38	46	35	22
SAN CARLOS	175100	630	294	50	25	50	30	43	40	30	23
SAN CARLOS	175110	548	262	61	37	55	45	49	53	40	31
SAN CARLOS	175120	689	302	72	51	64	40	60	57	57	43
SAN CARLOS	175160	479	235	52	33	48	24	42	43	42	23
SAN CARLOS	175200	464	223	59	34	49	31	42	42	36	30
SAN CARLOS	175250	724	316	83	49	67	45	67	70	60	47
SAN CARLOS	175300	625	284	54	34	55	30	49	50	37	37
SAN CARLOS	175400	696	260	53	25	46	35	41	43	36	32
SAN CARLOS	175410	522	164	36	27	30	20	27	33	23	18
SAN CARLOS	175600	452	219	62	38	60	37	50	54	39	39
SAN CARLOS	176000	907	393	91	58	74	61	68	64	65	63
SAN CARLOS	176100	569	266	55	42	44	33	46	48	45	36
SAN CARLOS	17611D	706	325	78	47	70	52	63	58	46	52
SAN CARLOS	176400	587	272	55	37	54	36	47	53	47	36
SAN CARLOS	176500	640	279	83	48	71	42	71	75	59	48
SAN CARLOS	176510	893	385	97	56	89	52	67	72	71	55
SAN CARLOS	176700	648	314	90	47	66	42	66	69	58	49
SAN CARLOS	176800	913	431	107	61	99	50	86	84	65	46
SAN CARLOS	177300	534	290	56	24	47	30	47	46	35	22
SAN CARLOS	177310	775	360	84	46	78	55	68	69	58	40

SAN DIEGO COUNTY - PRIMARY ELECTION
JUNE 7, 1988

COUNTY CENTRAL COMMITTEE - 77TH ASSEMBLY DISTRICT

DEM (VOTE FOR 6)

		REG VTRS	BLTS CAST	LOWERY	LEWIS	BERMAN	MAYO	GORFINE	CARLSON	CLASON	CROSNOE
SAN CARLOS	177400	626	334	65	27	54	36	49	58	40	28
SAN CARLOS	177500	546	308	53	39	53	37	45	53	29	20
NAVAJO	180100	540	314	72	38	72	60	66	67	42	37
NAVAJO	180400	721	357	56	27	61	33	45	55	37	33
NAVAJO	180600	566	291	55	22	49	37	51	48	27	17
NAVAJO	180700	658	328	78	61	94	61	77	86	65	23
NAVAJO	180800	670	360	74	39	71	47	62	58	56	31
NAVAJO	180900	524	278	46	35	38	23	33	29	37	26
NAVAJO	180910	639	297	71	50	64	48	55	59	53	42
NAVAJO	180920	476	253	39	24	37	23	35	35	25	22
NAVAJO	181010	427	213	39	30	30	26	24	31	30	20
NAVAJO	181030	563	267	62	39	54	33	43	51	40	32
NAVAJO	181040	888	369	77	45	63	44	60	59	35	44
NAVAJO	181100	561	270	65	43	66	50	56	60	45	40
NAVAJO	181200	880	450	73	48	65	47	66	62	42	39
NAVAJO	181210	664	297	41	21	38	28	32	33	30	24
NAVAJO	181300	535	271	50	32	55	34	47	49	36	26
NAVAJO	181600	482	233	40	20	36	27	33	31	27	17
NAVAJO	181700	488	268	53	28	59	42	51	50	36	28
NAVAJO	181710	602	155	24	18	19	16	20	18	15	7
NAVAJO	181800	548	286	47	35	54	33	43	43	38	28
NAVAJO	182000	706	370	75	50	80	43	71	63	46	35
NAVAJO	182300	785	399	101	61	80	65	82	85	56	76
NAVAJO	182310	847	351	93	67	68	57	63	77	63	49
NAVAJO	182600	557	258	65	40	59	36	50	57	49	33
NAVAJO	183100	841	403	86	43	70	52	57	68	56	50
NAVAJO	183300	480	265	44	27	53	27	38	38	31	17
NAVAJO	183700	882	438	122	70	100	84	92	104	77	63
NAVAJO	183900	540	284	68	52	51	45	49	49	56	42
NAVAJO	184100	607	356	89	50	71	52	68	73	46	43
NAVAJO	184400	846	349	85	58	73	58	71	71	53	63
NAVAJO	184500	810	407	110	57	97	76	85	87	77	61
NAVAJO	184800	958	408	101	45	84	75	83	87	65	69
NAVAJO	185320	680	265	76	48	75	44	66	65	56	35
NAVAJO	185330	655	206	45	21	38	33	29	35	37	23
NAVAJO	185340	639	172	35	30	28	25	22	26	23	19
NAVAJO	185350	623	222	45	29	32	27	30	31	32	24
NORMAL HEIGHT	274300	488	277	65	35	51	39	52	52	44	40

SAN DIEGO COUNTY - PRIMARY ELECTION
JUNE 7, 1988

COUNTY CENTRAL COMMITTEE - 77TH ASSEMBLY DISTRICT

DEM (VOTE FOR 6)

		REG VTRS	BLTS CAST	LOWERY	LEWIS	BERMAN	MAYO	GORFINE	CARLSON	CLASDN	CROSNOE
NORMAL HEIGHT	274400	447	280	55	31	51	25	40	47	39	29
NORMAL HEIGHT	274800	491	268	51	40	44	27	35	42	42	33
NORMAL HEIGHT	274810	223	109	15	14	17	8	15	13	18	9
NORMAL HEIGHT	275100	426	239	43	28	40	33	39	40	28	22
NORMAL HEIGHT	275200	751	391	93	66	74	61	65	80	52	43
NORMAL HEIGHT	276600	605	339	75	40	67	43	54	64	55	35
NORMAL HEIGHT	277200	400	206	48	28	41	35	38	44	28	25
NORMAL HEIGHT	277600	565	306	74	47	63	40	46	66	57	42
MONTEZUMA	280410	228	61	9	13	12	9	14	6	10	6
MONTEZUMA	282500	468	223	52	24	50	28	43	40	35	31
MONTEZUMA	282600	1,709	149	32	12	27	24	26	24	23	13
MONTEZUMA	282700	598	127	37	15	32	18	26	31	19	14
MONTEZUMA	283000	652	168	45	31	40	32	32	37	38	22
MONTEZUMA	283200	903	373	89	67	72	65	62	75	66	57
MONTEZUMA	283700	529	226	67	40	58	42	48	53	38	33
MONTEZUMA	283800	534	76	15	15	13	10	12	11	16	15
MONTEZUMA	284000	717	276	86	42	73	47	63	63	59	45
MONTEZUMA	284300	479	190	42	27	33	30	21	30	32	25
SANTEE	466300	1,035	380	89	68	69	63	68	78	76	73
SANTEE	466390	687	193	42	31	37	29	29	37	26	30
SANTEE	466400	677	226	61	38	46	31	41	50	38	32
SANTEE	466420	1,004	364	95	68	85	66	91	83	73	85
SANTEE	466440	754	233	55	43	51	36	47	52	41	44
SANTEE	466490	757	239	44	38	47	31	39	36	40	45
SANTEE	466500	709	282	70	38	57	44	50	55	47	40
SANTEE	466520	726	273	50	25	39	31	36	38	35	34
SANTEE	466600	1,050	325	94	53	80	57	66	86	64	65
SANTEE	466610	1,065	446	98	61	83	68	76	90	73	69
SANTEE	466640	779	282	57	38	42	33	46	47	45	43
SANTEE	466700	926	330	89	58	80	58	73	77	61	66
SANTEE	466800	737	232	68	47	54	48	53	67	57	63
SANTEE	466910	584	212	37	22	29	20	29	35	27	27
SANTEE	467000	875	346	84	72	81	63	75	69	61	76
SANTEE	467010	850	320	97	75	77	56	73	84	73	74
SANTEE	467100	1,036	328	76	50	63	57	49	64	49	52
SANTEE	467200	743	279	71	42	54	46	47	59	56	51
SANTEE	467400	514	151	40	28	32	20	25	32	33	33
SANTEE	467500	908	310	83	54	66	61	60	74	57	74

SAN DIEGO COUNTY - PRIMARY ELECTION
JUNE 7, 1988

COUNTY CENTRAL COMMITTEE - 77TH ASSEMBLY DISTRICT

DEM (VOTE FOR 6)

		REGISTRARS	BLAIR-STALLWORTH-LOWERY	LEWIS	BERMAN	MAYO	GORFINE	CARLSON	CLASON	CROSSNOE
SANTEE	467600	733	343	40	67	39	62	59	56	44
SANTEE	467610	913	292	49	62	46	63	63	53	51
SANTEE	467800	537	362	32	49	46	44	52	43	51
SANTEE	467900	868	341	37	63	45	61	74	46	48
SANTEE	468020	645	217	34	49	37	46	47	45	46
SANTEE	468110	542	171	22	34	37	30	38	30	34
SANTEE	468200	577	290	52	75	46	55	77	59	50
SANTEE	468300	751	254	46	54	50	52	62	52	49
SANTEE	468320	593	162	25	24	19	23	27	24	26
SANTEE	468700	700	250	50	68	47	61	59	60	70
SANTEE	468800	385	158	33	44	31	35	35	36	37
EL CAJON	470400	635	292	31	53	32	52	55	35	33
EL CAJON	470410	530	204	21	32	19	37	32	21	24
EL CAJON	470430	576	276	30	49	40	41	50	31	21
EL CAJON	470500	869	409	63	72	56	64	90	77	58
EL CAJON	470700	509	269	27	40	30	36	38	32	29
EL CAJON	470800	453	166	18	37	27	30	36	27	29
EL CAJON	470900	716	301	34	58	46	50	48	48	37
EL CAJON	471300	556	190	33	37	32	34	45	38	36
EL CAJON	471500	1,101	311	46	70	50	54	67	55	57
EL CAJON	471800	759	287	50	52	48	46	62	57	61
EL CAJON	471900	846	352	39	61	45	47	71	55	53
EL CAJON	472000	731	292	42	67	49	51	62	44	53
EL CAJON	472010	239	86	5	10	7	9	10	6	7
EL CAJON	472200	796	236	34	34	28	34	34	39	40
EL CAJON	472300	830	251	35	57	39	50	60	46	52
EL CAJON	472500	737	233	42	48	36	39	42	41	48
EL CAJON	472600	757	267	45	55	33	49	64	52	39
EL CAJON	472800	574	242	33	36	36	33	45	39	40
EL CAJON	472910	907	299	50	63	51	63	64	67	54
EL CAJON	473000	559	293	26	45	29	43	45	39	35
EL CAJON	473100	751	364	52	65	43	61	63	59	53
EL CAJON	473200	813	354	69	80	65	79	88	75	72
EL CAJON	473300	356	146	24	33	20	30	36	26	25
EL CAJON	473600	900	454	47	75	54	66	72	64	66
EL CAJON	473700	524	144	32	26	31	25	31	32	37
EL CAJON	473800	789	200	42	44	21	33	38	41	46
EL CAJON	474000	629	169	27	47	33	38	37	31	39

SAN DIEGO COUNTY - PRIMARY ELECTION
JUNE 7, 1988

COUNTY CENTRAL COMMITTEE - 77TH ASSEMBLY DISTRICT

DEM (VOTE FOR 6)

		REG VTRS	BLTS CAST	LOWERY	LEWIS	BERMAN	MAYO	GORFINE	CARLSON	CLASON	CRDSNOE
EL CAJON	474100	812	198	55	28	43	37	38	54	31	52
EL CAJON	474200	707	228	70	33	56	41	51	54	45	50
EL CAJON	474210	758	219	81	56	53	50	49	75	74	60
EL CAJON	474400	735	176	50	31	36	34	34	42	37	28
EL CAJON	474700	645	251	80	58	64	45	48	71	63	58
EL CAJON	474900	512	180	25	15	25	21	16	21	21	21
EL CAJON	475200	501	166	50	31	48	31	43	40	34	43
EL CAJON	475300	984	352	70	36	55	46	57	60	43	41
EL CAJON	475310	887	287	79	60	69	64	68	63	67	66
EL CAJON	475500	1,106	367	100	61	76	67	63	76	66	66
EL CAJON	475600	850	201	60	35	48	39	43	55	46	43
EL CAJON	475700	825	279	73	51	59	57	50	64	63	61
EL CAJON	475810	792	228	66	46	57	52	53	66	56	65
EL CAJON	476100	590	244	54	44	48	38	39	51	46	41
EL CAJON	476200	824	301	79	61	69	63	62	78	64	62
EL CAJON	476300	738	298	65	52	55	48	46	53	56	56
EL CAJON	476610	521	137	38	27	34	27	29	32	28	32
EL CAJON	476700	738	281	94	70	76	63	61	78	63	62
EL CAJON	476800	573	311	67	35	54	38	50	51	33	37
EL CAJON	477000	864	314	96	49	95	64	83	88	70	72
EL CAJON	477080	813	314	58	47	53	49	39	52	51	51
EL CAJON	477500	643	269	52	26	45	32	41	45	38	26
EL CAJON	477600	669	229	56	41	41	29	42	40	44	37
EL CAJON	477700	770	302	74	41	60	50	61	60	48	61
EL CAJON	477800	882	322	76	52	55	48	52	63	49	57
LA MESA	481200	479	233	68	42	52	38	44	55	44	32
LA MESA	481300	702	317	87	43	75	45	71	78	67	54
LA MESA	481500	572	257	71	34	51	44	51	55	49	39
LA MESA	481700	692	297	72	51	56	49	53	70	61	58
LA MESA	481800	652	306	81	59	63	61	57	64	45	46
LA MESA	481900	906	333	90	59	77	51	71	80	68	68
LA MESA	482100	855	435	111	72	94	63	80	91	74	67
LA MESA	482300	751	305	68	45	61	41	57	61	51	43
LA MESA	482700	785	346	94	48	82	58	74	81	64	67
LA MESA	482800	638	316	93	53	87	59	82	72	75	70
LA MESA	483000	760	325	61	30	58	51	50	50	48	27
LA MESA	483100	767	325	91	63	88	59	70	79	75	48
LA MESA	483120	727	252	66	46	59	38	49	49	41	38

SAN DIEGO COUNTY - PRIMARY ELECTION
JUNE 7, 1988

COUNTY CENTRAL COMMITTEE - 77TH ASSEMBLY DISTRICT

DEM (VOTE FOR 6)

		REG VTRS	BLTS CAST	LOWERY	LEWIS	BERMAN	MAYO	GDRFINE	CARLSDN	CLASON	CROSNOE
LA MESA	483300	805	319	89	52	68	57	68	72	61	60
LA MESA	483600	595	203	44	33	44	28	35	43	34	33
LA MESA	483610	859	319	72	50	65	53	54	60	49	45
LA MESA	483700	626	268	58	33	55	34	51	57	38	30
LA MESA	483900	755	296	63	41	56	33	45	53	47	36
LA MESA	484100	750	283	47	36	37	29	33	38	41	39
LA MESA	484300	380	102	26	16	22	16	16	22	18	14
LA MESA	484400	780	220	43	40	40	24	40	42	43	40
LA MESA	484800	758	316	75	49	65	54	63	69	57	50
LA MESA	484900	696	234	52	36	50	34	35	46	48	45
LA MESA	485000	561	216	60	39	54	37	46	52	35	31
LA MESA	485100	928	291	62	39	57	41	50	52	56	46
LA MESA	485300	907	395	93	68	72	54	72	80	64	67
LA MESA	485600	911	411	88	60	75	54	76	82	80	59
LA MESA	485800	573	281	66	32	51	38	41	52	41	39
LA MESA	485900	544	235	49	26	33	22	30	42	34	23
LA MESA	486000	893	422	85	52	59	47	53	70	64	56
LA MESA	486200	990	354	83	50	51	35	56	69	58	55
LA MESA	486400	896	402	99	64	87	52	76	81	68	64
LA MESA	486600	498	205	58	35	51	40	47	52	46	38
LA MESA	486800	471	226	59	41	59	43	44	47	47	42
LA MESA	486900	823	355	81	50	83	57	71	75	62	59
LA MESA	486910	494	207	57	31	50	37	50	46	43	46
LA MESA	487000	715	327	84	54	76	62	73	73	71	67
LA MESA	487010	825	372	95	56	77	54	66	74	66	75
LA MESA	487030	939	374	108	56	88	76	78	87	72	70
LA MESA	487200	755	267	71	58	58	49	57	61	56	61
LA MESA	487400	654	330	50	29	45	19	38	38	35	37
LA MESA	487500	968	368	71	45	60	38	54	58	49	56
HELIX	492800	723	317	67	46	55	29	49	57	49	31
HELIX	493000	858	400	58	26	49	27	48	50	52	35
HELIX	493200	488	208	27	19	25	17	18	25	21	13
HELIX	493300	406	215	37	27	30	21	28	34	29	15
HELIX	493400	860	392	46	30	37	32	33	45	38	26
HELIX	493600	1,009	439	70	46	59	51	53	63	54	42
HELIX	494200	679	312	58	32	47	27	43	46	36	37
HELIX	494600	624	277	67	40	63	47	55	56	51	48
HELIX	494700	486	189	43	24	38	33	39	40	33	28

SAN DIEGO COUNTY - PRIMARY ELECTION
JUNE 7, 1988

COUNTY CENTRAL COMMITTEE - 77TH ASSEMBLY DISTRICT

DEM (VDTE FOR 6)

	REG VTRS	BLTS CAST	LDWERY	LEWIS	BERMAN	MAYO	GORFINE	CARLSON	CLASON	CROSNOE
SPRING VALLEY 499500	639	252	58	50	50	42	47	53	52	42
SPRING VALLEY 499600	338	137	35	25	31	15	32	26	27	22
SPRING VALLEY 499700	691	236	67	43	59	45	46	53	51	59
LAKESIDE 549010	758	269	68	53	53	45	48	49	51	53
LAKESIDE 549600	673	183	43	35	32	30	28	27	38	37
LAKESIDE 549700	613	159	36	28	30	29	31	31	33	31
LAKESIDE 549800	5D1	169	38	29	32	24	21	37	31	33
LAKESIDE 549810	7D1	287	63	42	44	44	44	47	50	53
LAKESIOE 549900	697	234	68	37	57	37	49	57	38	41
MERIDIAN 558600	983	279	65	51	49	40	35	46	57	64
MERIDIAN 55865D	B38	289	92	53	67	64	57	79	61	66
MERIDIAN 558690	782	279	68	40	64	56	55	66	49	55
MERIDIAN 558700	401	148	26	18	26	11	21	28	26	22
MERIOIAN 558710	547	204	43	18	44	30	42	38	28	28
MERIDIAN 558740	810	329	92	52	78	58	76	79	67	71
MERIDIAN 558760	821	310	87	56	71	55	69	73	66	71
MERIDIAN 559100	748	285	69	34	61	39	59	58	38	43
MERIDIAN 559200	652	283	41	26	32	22	35	38	32	39
MERIDIAN 55930D	514	226	47	23	41	22	37	40	30	31
MERIDIAN 559400	428	136	21	16	13	14	12	17	13	13
MERIDIAN 559500	520	213	48	27	49	31	42	44	21	29
MERIDIAN 559900	917	420	75	59	64	46	56	67	66	51
DECL AV 888003	18	8	4	1	4	3	4	3	3	2
DECL AV 888004										
DECL AV 8880D5	71	30	8	3	9	8	6	8	6	4
DECL AV 888006	31	8	3	2	3	2	3	2	2	2
OECL AV 888007	32	11	2	3	3	1	2	1	2	3
OECL AV 888017	1									
OECL AV 888031	37	15	3	1	3	2	3	3	1	2
OECL AV 888047	42	19	2	3	2	3	2	1	3	2
DECL AV 888D48	5	3	2	2	3	1	1	1	1	1
DECL AV 888137	7	3								
DECL AV 888138	506	150	31	23	28	18	22	20	29	16
DECL AV 888139	82	17	2		1		2	1	1	3
OECL AV 888140	47	30	10	6	11	7	6	9	7	8
OECL AV 888165										
OECL AV 888166	7	4	1	2	1			1	1	1
OECL AV 888171	11	7	2	1	1	1	1	1	1	2

SAN DIEGO COUNTY - PRIMARY ELECTION
JUNE 7, 1988

COUNTY CENTRAL COMMITTEE - 77TH ASSEMBLY DISTRICT

DEM (VOTE FOR 6)

	REGISTERS VOTE	BLAIR-STEVENS-LOWE-CASTER-WEARY	LEWIS	BERMAN	MAYO	GORFINE	CARLSON	CLASON	CROSSNOE
DECL AV 888172									
DECL AV 888173									
DECL AV 888174									
DECL AV 888175	26	11	1					1	
DECL AV 888176									
DECL AV 888196	68	27	5	4	6	3	4	6	4	4
RQSTD AV 999003		636	132	70	114	82	110	111	76	71
RQSTD AV 999004		1,394	301	188	272	199	232	290	254	197
RQSTD AV 999005										
RQSTD AV 999006										
RQSTD AV 999007										
RQSTD AV 999017										
RQSTD AV 999031										
RQSTD AV 999041		431	79	43	80	36	68	75	62	49
RQSTD AV 999047										
RQSTD AV 999048		256	32	19	31	20	27	37	25	16
RQSTD AV 999049		241	48	25	43	32	37	45	33	19
RQSTD AV 999137		172	29	15	27	19	26	26	24	22
RQSTD AV 999138		1								
RQSTD AV 999139		753	160	95	132	115	120	147	134	119
RQSTD AV 99914D										
RQSTD AV 999165										
RQSTD AV 999166										
RQSTD AV 999171										
RQSTD AV 999172										
RQSTD AV 999173										
RQSTD AV 999174		69	12	8	10	3	9	13	5	5
RQSTD AV 999175		1,448	281	159	246	180	226	261	184	140
RQSTD AV 999176										
RQSTD AV 999177		95	13	4	17	5	13	15	12	4
RQSTD AV 999195		1,366	311	180	270	204	227	266	230	215
RQSTD AV 999196		24	6	4	4	5	3	5	2	3

SAN DIEGO COUNTY - PRIMARY ELECTION
JUNE 7, 1988

COUNTY CENTRAL COMMITTEE - 77TH ASSEMBLY DISTRICT

DEM (VOTE FOR 6)

	REG VTRS	BLTS CAST	LOWERY	LEWIS	BERMAN	MAYO	GORFINE	CARLSON	CLASON	CROSNOE
TOTAL	174,238	76,765	17,338	10,788	14,847	10,948	13,279	14,742	12,441	11,239
POLLS	173,247	69,536	15,859	9,926	13,526	9,999	12,125	13,394	11,338	10,329
DECLARED AV	991	343	75	52	75	49	56	57	62	50
REQUESTED AV		6,886	1,404	810	1,246	900	1,098	1,291	1,041	860
41ST CONGRESSIONAL	61,198	29,293	6,214	3,724	5,448	3,836	4,863	5,182	4,190	3,332
45TH CONGRESSIONAL	113,040	47,472	11,124	7,064	9,399	7,112	8,416	9,560	8,251	7,907
39TH STATE SENATE	174,238	76,765	17,338	10,788	14,847	10,948	13,279	14,742	12,441	11,239
77TH STATE ASSEMBLY	174,238	76,765	17,338	10,788	14,847	10,948	13,279	14,742	12,441	11,239
SAN DIEGO JUDICIAL	61,194	29,282	6,208	3,721	5,441	3,831	4,860	5,177	4,185	3,327
2ND SUPERVISORIAL	113,040	47,472	11,124	7,064	9,399	7,112	8,416	9,560	8,251	7,907
3RD SUPERVISORIAL	47,341	23,530	4,923	2,928	4,321	3,030	3,905	4,108	3,269	2,650
4TH SUPERVISORIAL	13,857	5,763	1,291	796	1,127	806	958	1,074	921	682
CITY OF EL CAJON	37,249	14,958	3,581	2,271	3,000	2,345	2,646	3,094	2,649	2,614
CITY OF LA MESA	30,667	14,050	3,344	2,107	2,866	2,074	2,561	2,869	2,501	2,240
CITY OF SAN DIEGO	61,194	29,282	6,208	3,721	5,441	3,831	4,860	5,177	4,185	3,327
S.D. 3RD COUNCIL	4,666	2,750	565	364	497	343	429	495	400	303
S.D. 5TH COUNCIL	1,664	842	113	72	91	61	86	88	64	55
S.D. 7TH COUNCIL	54,864	25,690	5,530	3,285	4,853	3,427	4,345	4,594	3,721	2,969
CITY OF SANTEE	24,397	9,580	2,317	1,498	1,945	1,511	1,764	1,993	1,715	1,734
4TH COUNTY BD OF ED	69,402	30,887	6,737	4,166	5,786	4,300	5,232	5,655	4,683	4,191
S.D CITY UNIF SCHDDL	61,166	29,263	6,205	3,718	5,440	3,828	4,859	5,175	4,182	3,325
S.D. CITY SCHOOL - B	49,911	24,464	5,127	3,056	4,502	3,157	4,060	4,271	3,423	2,748
S.D. CITY SCHOOL - O	11,218	4,784	1,075	661	935	669	796	901	758	575
S.D. CITY SCHOOL - E	37	15	3	1	3	2	3	3	1	2
SANTEE REHAB DISTRIC	23,820	9,399	2,278	1,472	1,908	1,485	1,736	1,965	1,680	1,714

SAN DIEGO COUNTY - PRIMARY ELECTION
JUNE 7, 1988

COUNTY CENTRAL COMMITTEE - 77TH ASSEMBLY DISTRICT

REP (VOTE FOR 6)

		REG VTRS	BLTS CAST	WARREN	WILKINSON	VOLLMER	HISINGTON	JANTZ	BLUME	BECKER	GALLOWAY
POMERADO	135200	922	419	58	111	102	70	59	114	116	121
POMERADO	135420	731	347	61	91	84	52	55	99	99	105
TIERRASANTA	171000	713	152	33	45	43	18	31	39	40	40
TIERRASANTA	17101D	936	187	49	50	48	28	37	64	61	61
TIERRASANTA	171040	854	354	47	84	84	57	52	87	99	97
TIERRASANTA	171060	1,022	391	61	110	106	65	59	114	121	117
TIERRASANTA	171100	1,056	442	75	105	95	57	73	112	114	113
TIERRASANTA	171110	542	240	42	62	54	32	27	60	61	59
TIERRASANTA	171130	643	310	62	93	103	56	61	95	104	101
TIERRASANTA	171140	595	309	43	61	61	31	42	67	75	77
TIERRASANTA	171150	530	201	40	51	45	31	35	51	53	49
TIERRASANTA	171160	705	310	48	78	79	45	48	78	83	81
TIERRASANTA	171180	399	182	21	34	32	25	23	36	34	36
TIERRASANTA	171220	790	351	81	117	116	66	66	113	123	117
TIERRASANTA	171500	563	263	44	60	64	31	35	63	69	65
TIERRASANTA	171510	538	144	26	47	41	23	31	48	49	48
TIERRASANTA	171520	542	268	33	72	66	38	45	77	82	69
TIERRASANTA	171540	711	303	44	63	63	43	48	65	70	72
SAN CARLOS	175100	630	294	42	93	89	43	55	95	96	100
SAN CARLOS	175110	548	262	49	71	73	30	53	71	80	76
SAN CARLOS	175120	689	302	39	68	61	39	40	61	70	64
SAN CARLOS	175160	479	235	28	53	48	24	35	52	58	55
SAN CARLOS	175200	464	223	36	61	61	24	40	55	60	60
SAN CARLOS	175250	724	316	63	87	85	54	53	89	97	93
SAN CARLOS	17530D	625	284	49	66	63	41	41	74	77	73
SAN CARLOS	175400	696	260	40	65	62	40	50	71	77	73
SAN CARLOS	175410	522	164	24	37	32	15	18	35	33	34
SAN CARLOS	175600	452	219	33	59	51	37	41	61	58	65
SAN CARLOS	176000	907	393	66	111	100	59	70	95	102	104
SAN CARLOS	176100	569	266	35	62	66	50	52	64	73	66
SAN CARLOS	176110	706	325	50	81	83	46	57	83	96	84
SAN CARLOS	176400	587	272	48	58	65	40	43	76	72	65
SAN CARLOS	176500	640	279	46	70	69	34	45	68	72	71
SAN CARLOS	176510	893	385	54	92	93	54	64	96	102	96
SAN CARLOS	176700	648	314	52	85	78	53	58	84	82	86
SAN CARLOS	176800	913	431	74	114	107	66	79	125	130	128
SAN CARLOS	177300	534	290	52	99	87	48	67	96	105	99
SAN CARLOS	177310	775	360	46	84	81	53	61	83	92	85

SAN DIEGO COUNTY - PRIMARY ELECTION
JUNE 7, 1988

COUNTY CENTRAL COMMITTEE - 77TH ASSEMBLY DISTRICT

REP (VOTE FOR 6)

		REG VTRS	BLTS CAST	WARREN	WILKINSON	VOLLMER	HISINGTON	JANTZ	BLUME	BECKER	GALLOWAY
SAN CARLOS	177400	626	334	52	92	104	61	72	104	96	106
SAN CARLOS	177500	546	308	42	93	92	47	47	89	101	97
NAVAJO	180100	540	314	43	90	82	55	55	78	85	94
NAVAJO	180400	721	357	54	125	114	80	54	122	139	134
NAVAJO	180600	566	291	58	84	82	36	53	91	99	96
NAVAJO	180700	658	328	22	49	46	29	35	56	54	53
NAVAJO	180800	670	360	61	114	109	43	59	115	122	115
NAVAJO	180900	524	278	44	79	73	45	55	75	79	78
NAVAJO	180910	639	297	35	67	65	40	45	74	68	69
NAVAJO	180920	476	253	35	68	58	39	46	63	73	71
NAVAJO	181010	427	213	44	54	46	31	37	55	52	56
NAVAJO	181030	563	267	42	64	59	35	38	69	74	69
NAVAJO	181040	888	369	66	88	88	46	64	102	103	101
NAVAJO	181100	561	270	34	56	57	34	39	57	66	57
NAVAJO	181200	880	450	72	114	137	62	72	143	140	143
NAVAJO	181210	664	297	56	88	85	49	55	96	96	98
NAVAJO	181300	535	271	56	79	72	57	62	63	71	71
NAVAJO	181600	482	233	22	62	56	39	42	63	67	62
NAVAJO	181700	488	268	35	95	99	46	61	94	104	95
NAVAJO	181710	602	155	29	46	44	37	31	49	51	48
NAVAJO	181800	548	286	47	81	73	41	52	80	89	88
NAVAJO	182000	706	370	59	99	96	51	66	109	102	100
NAVAJO	182300	785	399	61	101	100	53	77	115	112	113
NAVAJO	182310	847	351	42	65	64	41	59	76	89	76
NAVAJO	182600	557	258	44	63	62	34	42	67	68	74
NAVAJO	183100	841	403	62	105	94	46	66	109	116	114
NAVAJO	183300	480	265	31	78	83	48	52	89	91	96
NAVAJO	183700	882	438	52	110	95	51	80	105	125	113
NAVAJO	183900	540	284	46	72	71	47	52	79	76	77
NAVAJO	184100	607	356	54	107	88	50	72	91	117	115
NAVAJO	184400	846	349	64	93	84	50	64	79	86	84
NAVAJO	184500	810	407	67	97	93	57	61	93	102	104
NAVAJO	184800	958	408	82	106	97	62	83	106	121	108
NAVAJO	185320	680	265	33	57	58	34	36	56	59	64
NAVAJO	185330	655	206	29	44	43	30	34	46	44	46
NAVAJO	185340	639	172	22	44	32	26	28	37	40	43
NAVAJO	185350	623	222	27	63	60	46	49	71	73	67
NORMAL HEIGHT	274300	488	277	41	70	59	38	45	75	74	67

SAN DIEGO COUNTY - PRIMARY ELECTION
JUNE 7, 1988

COUNTY CENTRAL COMMITTEE - 77TH ASSEMBLY DISTRICT

REP (VOTE FOR 6)

		REG VTRS	BLTS CAST	WARREN	WILKINSON	VOLLMER	HISINGTON	JANTZ	BLUME	BECKER	GALLOWAY
NORMAL HEIGHT	274400	447	280	37	76	72	50	53	76	83	81
NORMAL HEIGHT	274800	491	268	58	92	91	43	45	88	88	91
NORMAL HEIGHT	274810	223	109	27	40	38	20	21	44	41	42
NORMAL HEIGHT	275100	426	239	24	64	62	30	34	66	59	64
NORMAL HEIGHT	275200	751	391	50	88	85	45	65	89	99	90
NORMAL HEIGHT	276600	605	339	45	86	87	40	48	86	100	91
NORMAL HEIGHT	277200	400	206	24	55	57	29	29	60	58	59
NORMAL HEIGHT	277600	565	306	31	84	82	40	51	90	92	93
MONTEZUMA	280410	228	61	8	12	11	6	5	13	15	14
MONTEZUMA	282500	468	223	25	48	45	25	34	49	48	51
MONTEZUMA	282600	1,709	149	30	44	40	22	27	43	43	41
MONTEZUMA	282700	598	127	21	24	22	13	19	23	28	27
MONTEZUMA	283000	652	168	13	31	28	16	26	26	28	24
MONTEZUMA	283200	903	373	55	82	70	45	56	82	72	82
MONTEZUMA	283700	529	226	32	55	51	29	33	54	55	50
MONTEZUMA	283800	534	76	6	17	15	7	11	15	17	19
MONTEZUMA	284000	717	276	40	59	54	30	38	64	62	58
MONTEZUMA	284300	479	190	21	40	42	23	26	44	45	42
SANTEE	466300	1,035	380	64	106	100	48	63	103	106	105
SANTEE	466390	687	193	42	59	53	31	40	58	57	66
SANTEE	466400	677	226	42	55	57	46	50	61	57	61
SANTEE	466420	1,004	364	63	93	77	62	62	96	97	89
SANTEE	466440	754	233	50	68	60	46	54	63	76	73
SANTEE	466490	757	239	42	67	59	26	36	59	70	65
SANTEE	466500	709	282	68	73	70	53	46	77	73	76
SANTEE	466520	726	273	67	95	90	55	72	94	100	94
SANTEE	466600	1,050	325	67	79	72	49	72	80	84	82
SANTEE	466610	1,065	446	108	164	159	89	113	154	152	153
SANTEE	466640	779	282	62	78	66	56	48	72	68	73
SANTEE	466700	926	330	54	82	87	55	70	84	100	97
SANTEE	466800	737	232	52	61	56	45	46	57	58	65
SANTEE	466910	584	212	47	71	68	34	43	79	73	70
SANTEE	467000	875	346	63	107	81	61	69	98	105	95
SANTEE	467010	850	320	61	69	63	46	51	63	75	72
SANTEE	467100	1,036	328	64	97	86	53	63	98	100	105
SANTEE	467200	743	279	53	70	67	57	64	79	85	80
SANTEE	467400	514	151	36	40	40	33	32	47	46	51
SANTEE	467500	908	310	48	85	80	40	51	92	95	90

SAN DIEGO COUNTY - PRIMARY ELECTION
JUNE 7, 1988

COUNTY CENTRAL COMMITTEE - 77TH ASSEMBLY DISTRICT

REP (VOTE FOR 6)

		REGISTERED VOTERS	B. CASTWARD	B. WILKINSON	H. VOLLMER	H. SINGTON	J. ANTZ	B. LUMME	G. BECKER	G. ALLOWAY
SANTEE	467600	733	343	51	103	102	55	76	108	112	114
SANTEE	467610	913	292	56	78	69	50	62	76	89	92
SANTEE	467800	537	362	75	127	121	72	112	130	137	131
SANTEE	467900	868	341	66	108	100	56	75	110	116	115
SANTEE	468020	645	217	29	73	64	30	35	63	70	66
SANTEE	468110	542	171	21	46	42	30	37	42	43	42
SANTEE	468200	577	290	36	78	74	43	53	76	82	76
SANTEE	468300	751	254	56	68	61	34	47	65	64	68
SANTEE	468320	593	162	31	48	40	28	40	45	51	46
SANTEE	468700	700	250	44	44	34	21	34	41	41	40
SANTEE	468800	385	158	34	51	44	33	37	45	50	47
EL CAJON	470400	635	292	52	82	82	34	40	81	90	80
EL CAJON	470410	530	204	39	66	62	48	46	65	65	67
EL CAJON	470430	576	276	50	80	71	57	47	73	91	85
EL CAJON	470500	869	409	75	108	108	75	82	107	120	117
EL CAJON	470700	509	269	57	97	93	67	71	85	98	88
EL CAJON	470800	453	166	27	54	52	33	35	53	56	51
EL CAJON	470900	716	301	51	101	82	66	66	96	106	105
EL CAJON	471300	556	190	37	42	35	33	35	37	52	44
EL CAJON	471500	1,101	311	56	76	68	54	65	75	82	86
EL CAJON	471800	759	287	60	85	71	51	64	81	71	69
EL CAJON	471900	846	352	68	114	113	68	88	108	117	122
EL CAJON	472000	731	292	53	86	71	41	61	73	79	78
EL CAJON	472010	239	86	15	24	18	22	19	21	25	25
EL CAJON	472200	796	236	46	67	50	43	57	63	63	67
EL CAJON	472300	830	251	29	57	51	41	45	55	62	60
EL CAJON	472500	737	233	49	73	60	42	53	64	60	57
EL CAJON	472600	757	267	46	74	69	53	57	86	82	88
EL CAJON	472800	574	242	35	75	72	36	45	63	76	69
EL CAJON	472910	907	299	44	80	66	42	46	81	91	81
EL CAJON	473000	559	293	45	104	93	54	70	99	109	100
EL CAJON	473100	751	364	72	124	114	67	82	128	130	124
EL CAJON	473200	813	354	53	92	86	71	72	92	101	96
EL CAJON	473300	356	146	17	35	32	16	27	31	33	31
EL CAJON	473600	900	454	87	164	139	81	109	156	175	163
EL CAJON	473700	524	144	32	36	32	27	31	39	42	39
EL CAJON	473800	789	200	37	48	42	26	30	49	49	50
EL CAJON	474000	629	169	31	40	35	17	28	39	43	43

SAN DIEGO COUNTY - PRIMARY ELECTION
JUNE 7, 1988

COUNTY CENTRAL COMMITTEE - 77TH ASSEMBLY DISTRICT

REP (VOTE FOR 6)

		REG VTRS	BLTS - CAST -	WARREN	WILKINSON	VOLLMER	HISINGTON	JANTZ	BLUME	BECKER	GALLOWAY
EL CAJON	474100	812	198	32	45	31	28	35	38	42	36
EL CAJON	474200	707	228	55	57	41	50	49	43	42	50
EL CAJON	474210	758	219	25	43	38	24	39	41	45	42
EL CAJON	474400	735	176	26	43	39	25	38	41	43	42
EL CAJON	474700	645	251	53	69	66	47	59	67	69	69
EL CAJON	474900	512	180	39	80	66	46	55	74	85	76
EL CAJON	475200	501	166	40	46	33	27	38	37	34	38
EL CAJON	475300	984	352	83	112	96	59	90	111	119	107
EL CAJON	475310	887	287	47	62	58	55	58	62	66	59
EL CAJON	475500	1,106	367	68	95	82	53	73	84	99	89
EL CAJON	475600	850	201	37	44	41	36	37	50	56	52
EL CAJON	475700	825	279	49	62	50	47	62	65	68	64
EL CAJON	475810	792	228	43	45	41	24	33	45	53	51
EL CAJON	476100	590	244	57	78	69	43	50	72	79	72
EL CAJON	476200	824	301	54	71	63	38	54	62	62	64
EL CAJON	476300	738	298	50	94	80	47	60	87	91	91
EL CAJON	476610	521	137	30	40	27	24	22	37	31	40
EL CAJON	476700	738	281	37	66	46	38	47	58	68	62
EL CAJON	476800	573	311	54	115	105	61	59	114	119	116
EL CAJON	477000	864	314	59	81	72	56	66	77	85	79
EL CAJON	477080	813	314	68	100	101	75	72	107	116	102
EL CAJON	477500	643	269	62	92	71	49	72	82	92	85
EL CAJON	477600	669	229	62	76	67	51	54	66	72	75
EL CAJON	477700	770	302	68	89	72	53	62	92	93	88
EL CAJON	477800	882	322	71	119	105	52	68	106	115	112
LA MESA	481200	479	233	48	79	71	45	49	81	77	87
LA MESA	481300	702	317	52	97	80	60	83	98	104	100
LA MESA	481500	572	257	45	75	62	42	48	68	77	67
LA MESA	481700	692	297	53	74	71	37	63	70	79	75
LA MESA	481800	652	306	49	72	67	30	42	74	73	77
LA MESA	481900	906	333	64	91	83	62	80	90	98	94
LA MESA	482100	855	435	78	129	134	71	97	142	144	152
LA MESA	482300	751	305	65	102	94	52	74	100	104	105
LA MESA	482700	785	346	61	92	93	60	64	96	98	99
LA MESA	482800	638	316	43	74	77	41	50	82	85	81
LA MESA	483000	760	325	67	94	96	58	68	99	90	87
LA MESA	483100	767	325	44	76	69	45	55	73	79	81
LA MESA	483120	727	252	36	57	51	36	45	59	61	59

SAN DIEGO COUNTY - PRIMARY ELECTION
JUNE 7, 1988

COUNTY CENTRAL COMMITTEE - 77TH ASSEMBLY DISTRICT

REP (VOTE FOR 6)

		REG VTRS	BLTS CAST	WARREN	WILKINSDN	VOLLMER	HISINGTON	JANTZ	BLUME	BECKER	GALLDWAY
LA MESA	483300	805	319	58	83	70	53	58	88	88	86
LA MESA	483600	595	203	30	44	44	32	34	46	51	47
LA MESA	483610	859	319	60	104	89	54	60	92	101	93
LA MESA	483700	626	268	50	78	77	40	61	84	85	86
LA MESA	483900	755	296	36	76	68	31	41	74	77	75
LA MESA	484100	750	283	37	108	100	37	69	116	118	114
LA MESA	484300	380	102	13	24	22	10	18	22	26	25
LA MESA	484400	780	220	45	47	42	30	46	52	46	54
LA MESA	484800	758	316	50	82	74	39	59	83	82	79
LA MESA	484900	696	234	52	63	57	41	62	58	72	61
LA MESA	485000	561	216	42	53	50	32	44	52	63	64
LA MESA	485100	928	291	36	57	48	25	44	51	63	58
LA MESA	485300	907	395	60	102	100	71	64	101	110	107
LA MESA	485600	911	411	81	133	119	78	80	131	143	134
LA MESA	485800	573	281	48	95	71	58	65	78	97	93
LA MESA	485900	544	235	37	71	65	33	47	67	71	72
LA MESA	486000	893	422	91	139	122	86	93	140	144	143
LA MESA	486200	990	354	49	74	71	46	46	76	75	77
LA MESA	486400	896	402	60	104	91	76	63	102	112	100
LA MESA	486600	498	205	39	42	46	33	42	50	50	49
LA MESA	486800	471	226	33	56	55	30	46	58	66	56
LA MESA	486900	823	355	74	102	99	55	63	108	99	104
LA MESA	486910	494	207	41	50	51	29	38	57	55	48
LA MESA	487000	715	327	67	111	96	58	57	92	98	96
LA MESA	487010	825	372	56	87	83	54	60	96	91	89
LA MESA	487030	939	374	60	108	92	63	74	113	110	105
LA MESA	487200	755	267	35	58	57	31	51	61	67	68
LA MESA	487400	654	330	58	113	106	66	81	118	129	122
LA MESA	487500	968	368	90	131	118	63	78	136	136	140
HELIX	492800	723	317	65	102	95	61	77	106	117	103
HELIX	493000	858	400	70	147	142	78	102	151	154	156
HELIX	493200	488	208	44	73	74	52	46	80	82	82
HELIX	493300	406	215	37	59	55	41	35	56	59	54
HELIX	493400	860	392	90	162	140	79	93	156	172	167
HELIX	493600	1,009	439	95	174	153	95	107	172	175	171
HELIX	494200	679	312	66	111	104	57	57	113	115	112
HELIX	494600	624	277	47	84	72	35	52	78	83	78
HELIX	494700	486	189	38	59	50	43	51	59	65	63

SAN DIEGO COUNTY - PRIMARY ELECTION
JUNE 7, 1988

COUNTY CENTRAL COMMITTEE - 77TH ASSEMBLY DISTRICT

REP (VOTE FOR 6)

	REG VTRS	BLTS CAST	WARREN	WILKINSDN	VOLLMER	HISINGTON	JANTZ	BLUME	BECKER	GALLOWAY
SPRING VALLEY 49950D	639	252	41	52	48	37	48	60	6D	60
SPRING VALLEY 4996D0	338	137	23	28	26	18	20	28	27	25
SPRING VALLEY 4997D0	691	236	30	46	38	29	43	48	54	52
LAKESIDE 549010	758	269	56	69	62	38	56	62	62	66
LAKESIDE 549600	673	183	32	51	42	27	51	48	54	55
LAKESIDE 549700	613	159	37	45	34	32	37	47	46	45
LAKESIDE 549800	5D1	169	35	46	42	33	41	51	45	46
LAKESIDE 549810	7D1	287	54	95	85	5D	76	92	91	92
LAKESIDE 5499D0	697	234	48	69	61	47	53	74	81	75
MERIDIAN 558600	983	279	53	64	55	44	67	66	71	69
MERIDIAN 558650	838	289	5D	78	75	50	71	77	84	83
MERIDIAN 558690	782	279	57	75	66	43	56	83	83	78
MERIDIAN 558700	401	148	24	52	45	32	43	50	53	47
MERIDIAN 558710	547	204	47	73	59	44	53	59	65	61
MERIDIAN 558740	810	329	46	84	74	44	62	82	81	71
MERIDIAN 558760	821	31D	74	91	75	53	76	86	9D	83
MERIDIAN 55910D	748	285	60	89	76	38	55	82	81	82
MERIDIAN 559200	652	283	58	91	72	64	79	80	87	85
MERIDIAN 559300	514	226	46	82	66	35	41	72	80	77
MERIDIAN 559400	428	136	23	49	41	22	27	43	43	49
MERIDIAN 559500	52D	213	39	74	58	49	58	67	74	72
MERIDIAN 559900	917	420	71	131	111	78	9D	130	136	122
OECL AV 888003	18	8	1	2	2			1	2	1
DECL AV 888D04										
DECL AV 888005	71	30	4	5	5	2	8	5	5	6
DECL AV 888006	31	8								
DECL AV 888007	32	11	4	5	5	2	4	5	2	5
DECL AV 888D17	1									
DECL AV 888031	37	15	2	1	1		2	3	3	4
DECL AV 888047	42	19	3	8	7	7	5	8	7	7
DECL AV 888048	5	3								
DECL AV 888137	7	3	1	2	1	2	2	2	1	
DECL AV 888138	506	15D	35	37	33	25	33	45	45	43
DECL AV 888139	82	17	3	3	3	1	2	3	3	3
DECL AV 888140	47	3D	2	5	3	4	5	5	7	5
DECL AV 888165										
DECL AV 888166	7	4								
DECL AV 888171	11	7		1	2	2	1	1	1	1

SAN DIEGO COUNTY - PRIMARY ELECTION
JUNE 7, 1988

COUNTY CENTRAL COMMITTEE - 77TH ASSEMBLY DISTRICT

REP (VOTE FDR 6)

	REG VTRS	BLTS CAST	WILKINSON WARREN	VDLLMER	HISINGTON	JANTZ	BLUME	BECKER	GALLOWAY
DECL AV 888172									
DECL AV 888173									
DECL AV 888174									
DECL AV 888175	26	11				1	2	2	2
DECL AV 888176									
DECL AV 888196	68	27	5	11	10	4	4	8	7	9
RQSTD AV 9990D3		636	96	195	182	126	141	203	216	204
RQSTD AV 9990D4		1,394	221	407	390	249	312	411	441	418
RQSTD AV 999005									
RQSTD AV 999006									
RQSTD AV 999007									
RQSTD AV 999D17									
RQSTD AV 999D31									
RQSTD AV 999D41		431	79	129	124	64	58	131	134	127
RQSTD AV 999047									
RQSTD AV 999048		256	33	87	78	50	54	89	85	93
RQSTD AV 999049		241	24	61	60	35	42	59	61	57
RQSTD AV 999137		172	34	53	53	32	47	52	56	50
RQSTD AV 999138		1							
RQSTD AV 999139		753	122	2D6	212	123	163	228	229	223
RQSTD AV 999140									
RQSTD AV 999165									
RQSTD AV 999166									
RQSTD AV 999171									
RQSTD AV 999172									
RQSTD AV 999173									
RQSTD AV 999174		69	13	18	17	8	9	15	16	17
RQSTD AV 999175		1,448	2D2	395	372	208	243	4D8	4D9	401
RQSTD AV 999176									
RQSTD AV 999177		95	14	18	15	19	16	21	24	24
RQSTD AV 999195		1,366	211	38D	351	239	289	388	400	365
RQSTD AV 999196		24	4	8	7	2	3	7	8	6

SAN DIEGO COUNTY - PRIMARY ELECTION
JUNE 7, 1988

COUNTY CENTRAL COMMITTEE - 77TH ASSEMBLY DISTRICT

REP (VOTE FOR 6)

	REG VTRS	BLTS CAST	WARREN	WILKINSON	VOLLMER	HISINGTON	JANTZ	BLUME	BECKER	GALLOWAY
TOTAL	174,238	76,765	13,152	21,309	19,641	12,302	14,815	21,294	22,414	21,792
POLLS	173,247	69,536	12,039	19,272	17,708	11,098	13,371	19,194	20,250	19,721
DECLARED AV	991	343	60	80	72	49	67	88	85	86
REQUESTED AV		6,886	1,053	1,957	1,861	1,155	1,377	2,012	2,079	1,985
41ST CONGRESSIONAL	61,198	29,293	4,476	7,631	7,290	4,244	4,944	7,808	8,188	8,020
45TH CONGRESSIONAL	113,040	47,472	8,676	13,678	12,351	8,058	9,871	13,486	14,226	13,772
39TH STATE SENATE	174,238	76,765	13,152	21,309	19,641	12,302	14,815	21,294	22,414	21,792
77TH STATE ASSEMBLY	174,238	76,765	13,152	21,309	19,641	12,302	14,815	21,294	22,414	21,792
SAN DIEGO JUDICIAL	61,194	29,282	4,476	7,627	7,288	4,240	4,941	7,806	8,184	8,019
2NO SUPERVISORIAL	113,040	47,472	8,676	13,678	12,351	8,058	9,871	13,486	14,226	13,772
3RD SUPERVISORIAL	47,341	23,530	3,703	6,182	5,926	3,446	4,014	6,334	6,688	6,533
4TH SUPERVISORIAL	13,857	5,763	773	1,449	1,364	798	930	1,474	1,500	1,487
CITY OF EL CAJON	37,249	14,958	2,752	4,307	3,795	2,618	3,119	4,121	4,427	4,226
CITY OF LA MESA	30,667	14,050	2,418	3,919	3,626	2,244	2,778	3,950	4,137	4,032
CITY OF SAN DIEGO	61,194	29,282	4,476	7,627	7,288	4,240	4,941	7,806	8,184	8,019
S.D. 3RD COUNCIL	4,666	2,750	380	755	723	391	452	779	797	789
S.D. 5TH COUNCIL	1,664	842	132	221	205	132	124	229	232	244
S.D. 7TH COUNCIL	54,864	25,690	3,964	6,651	6,360	3,717	4,365	6,798	7,155	6,986
CITY OF SANTEE	24,397	9,580	1,818	2,699	2,498	1,592	1,964	2,701	2,821	2,779
4TH COUNTY BD OF ED	69,402	30,887	5,206	8,340	7,824	4,780	5,726	8,443	8,867	8,697
S.D CITY UNIF SCHOOL	61,166	29,263	4,477	7,623	7,284	4,233	4,939	7,802	8,178	8,016
S.D. CITY SCHOOL - B	49,911	24,464	3,830	6,407	6,134	3,597	4,175	6,564	6,922	6,776
S.D. CITY SCHOOL - D	11,218	4,784	645	1,215	1,149	636	762	1,235	1,253	1,236
S.D. CITY SCHOOL - E	37	15	2	1	1		2	3	3	4
SANTEE REHAB DISTRIC	23,820	9,399	1,779	2,657	2,460	1,565	1,923	2,651	2,771	2,730

SAN DIEGO COUNTY - PRIMARY ELECTION
JUNE 7, 1988

COUNTY CENTRAL COMMITTEE - 78TH ASSEMBLY DISTRICT

REP (VOTE FOR 6)

	REGISTERED VOTERS	BLAIS-ANDERSON-ORCUTT	JOHN HARMON	JOHN STOCKER	FOSTER BRADLEY	MOKIAO	GREEN CADDOCK	SWENSON	PIPER PROCSAL
CLAIREMONT-N. 152800	454	228	29	43	31	28	44	30	29	36	29	36	27
CLAIREMONT-N. 153000	865	295	29	43	32	31	52	41	36	37	27	38	26
CLAIREMONT-N. 154800	499	236	29	51	28	36	49	42	34	36	22	38	27
CLAIREMONT-N. 155000	918	425	57	123	75	64	105	80	80	83	44	100	47
CLAIREMONT-N. 155400	455	250	36	68	42	39	66	57	45	50	38	63	25
CLAIREMONT-N. 155500	492	240	30	62	34	34	62	42	46	35	28	58	26
CLAIREMONT-E. 160000	590	324	51	80	50	38	88	60	67	53	32	80	33
CLAIREMONT-E. 160200	634	278	38	39	40	27	35	28	26	35	29	31	25
CLAIREMONT-E. 160300	814	370	55	87	52	68	86	67	59	65	49	75	31
CLAIREMONT-E. 160310	869	361	48	63	41	47	56	45	42	52	40	53	42
CLAIREMONT-E. 160400	894	398	49	84	56	59	95	66	56	65	55	72	41
CLAIREMONT-E. 160510	618	271	32	51	35	27	49	45	42	34	27	43	21
CLAIREMONT-E. 160700	885	382	58	75	44	64	69	58	53	67	32	73	35
CLAIREMONT-E. 160800	597	220	29	31	25	20	36	31	30	28	16	32	22
CLAIREMONT-E. 160810	641	246	29	32	35	27	42	33	37	31	27	32	33
CLAIREMONT-E. 160900	761	309	38	65	40	37	58	55	44	54	35	56	31
CLAIREMONT-E. 161000	495	214	17	52	23	32	43	38	41	24	24	40	22
CLAIREMONT-E. 161100	573	218	28	32	23	27	31	27	24	31	22	29	22
CLAIREMONT-E. 161110	623	144	12	23	15	18	24	19	10	21	13	19	12
CLAIREMONT-E. 161130	489	186	30	43	20	16	43	33	25	30	18	34	17
CLAIREMONT-E. 161200	617	180	19	35	16	23	27	24	14	19	13	25	14
CLAIREMONT-E. 161210	668	244	26	55	33	29	48	41	37	36	33	45	26
CLAIREMONT-E. 161220	662	207	23	41	27	33	34	30	23	27	29	29	20
CLAIREMONT-E. 161300	1,016	374	34	63	30	40	67	54	43	45	39	64	38
CLAIREMONT-E. 161400	475	187	23	27	23	22	27	18	17	23	19	23	15
CLAIREMONT-E. 161500	329	111	12	25	10	18	20	14	18	17	7	16	9
CLAIREMONT-E. 161510	548	227	21	41	11	26	41	35	29	28	11	40	20
CLAIREMONT-E. 161600	813	329	32	51	33	46	41	38	29	40	33	39	27
CLAIREMONT-E. 161700	672	305	30	54	32	28	49	36	46	43	15	45	21
CLAIREMONT-E. 161900	612	278	40	64	43	33	53	51	41	47	29	40	27
CLAIREMONT-E. 162100	765	309	39	59	37	36	50	50	39	35	35	50	33
CLAIREMONT-E. 162200	703	243	27	37	26	26	41	32	28	36	21	32	27
CLAIREMONT-E. 162500	612	202	27	30	28	27	32	22	23	32	16	24	20
CLAIREMONT-E. 162510	591	228	38	62	30	31	58	47	48	47	25	50	25
CLAIREMONT-E. 162600	598	227	30	53	31	33	50	41	46	38	29	43	27
CLAIREMONT-E. 162700	580	248	36	48	22	31	57	44	39	39	20	44	21
CLAIREMONT-E. 163000	653	317	48	58	46	47	51	40	36	50	29	53	28
CLAIREMONT-E. 163100	565	272	32	55	30	29	48	39	34	39	27	39	29

SAN DIEGO COUNTY - PRIMARY ELECTION
JUNE 7, 1988

COUNTY CENTRAL COMMITTEE - 78TH ASSEMBLY DISTRICT

REP (VOTE FOR 6)

		REGISTERED VOTERS	B - VLAST - ANDERSON	JOHN HARMON	JOHN STONE	FOSTER	BRADLEY	MOKIAO	GREEN	CRADDOCK	SWENSON	PIPER	PROCSAL
CLAIREMONT-E.	163110	688	323	44	72	32	26	65	51	46	48	26	58	26
CLAIREMONT-E.	163200	525	243	43	55	35	35	55	43	30	43	31	48	22
CLAIREMONT-E.	163300	612	335	28	60	29	32	62	54	43	46	23	50	32
CLAIREMONT-E.	163500	995	415	41	71	44	54	64	56	49	54	50	62	44
MONTGOMERY	165000	300	101	14	18	9	12	15	12	14	16	9	13	10
MONTGOMERY	165050	475	223	31	51	29	28	52	39	41	44	26	43	28
SERRA MESA	190200	481	235	30	45	30	24	44	35	33	32	16	41	21
SERRA MESA	190400	577	266	22	53	24	30	49	55	40	41	25	49	31
SERRA MESA	190500	855	348	41	54	41	42	49	41	40	37	38	40	31
SERRA MESA	190510	809	250	22	34	26	17	41	25	25	27	20	40	17
SERRA MESA	190800	709	319	63	62	57	49	60	56	46	59	41	57	43
SERRA MESA	191100	497	226	23	56	27	33	53	36	35	29	36	45	21
SERRA MESA	191300	808	334	33	56	32	38	59	60	34	55	20	45	30
SERRA MESA	191500	696	313	53	69	45	49	62	55	49	62	45	62	41
SERRA MESA	191700	418	194	25	34	26	22	38	34	31	36	19	31	26
SERRA MESA	192200	1,023	462	67	96	59	68	90	73	69	81	44	88	50
SERRA MESA	192600	951	289	29	54	37	26	53	39	31	51	30	41	24
SERRA MESA	192900	666	334	56	92	55	58	78	74	57	62	46	70	36
SERRA MESA	192910	643	317	53	74	47	58	62	59	50	64	38	58	50
SERRA MESA	193000	576	260	51	71	47	45	60	58	48	43	36	49	34
MISSION VALLE	195030	780	284	41	61	45	41	53	40	42	52	44	46	35
MISSION VALLE	195050	952	281	35	52	44	37	52	44	34	34	34	46	32
LINDA VISTA	200000	490	157	23	13	16	17	14	12	14	16	13	13	11
LINDA VISTA	200100	712	243	25	44	33	22	50	32	37	23	21	37	22
LINDA VISTA	200200	485	241	33	50	25	28	46	32	34	33	17	39	22
LINDA VISTA	200500	566	240	36	46	27	27	43	38	27	33	27	35	25
LINDA VISTA	20D7DD	579	258	26	40	25	21	42	33	27	25	17	33	19
LINDA VISTA	20080D	532	187	24	30	27	23	33	27	28	19	21	34	14
LINDA VISTA	201000	695	187	18	16	17	14	16	14	9	18	12	14	15
LINDA VISTA	201100	960	314	31	40	34	31	41	38	33	38	18	36	24
LINDA VISTA	201210	5D7	138	21	27	21	16	25	21	11	20	22	18	18
LINDA VISTA	201300	723	270	16	18	17	16	17	13	18	11	9	17	15
LINDA VISTA	201310	598	196	29	36	24	2D	41	38	26	35	23	41	19
LINDA VISTA	201500	715	291	26	35	22	16	31	26	24	34	13	33	21
LINDA VISTA	201700	794	335	40	51	44	34	53	46	36	40	29	45	28
LINDA VISTA	201920	499	178	19	47	22	22	42	40	29	23	22	45	13
LINDA VISTA	201950	838	318	34	55	29	34	54	43	46	41	28	50	2D
LINDA VISTA	202200	1,017	338	45	49	39	4D	51	41	39	46	42	46	33

COUNTY CENTRAL COMMITTEE - 78TH ASSEMBLY DISTRICT

REP (VOTE FOR 6)

		REGISTERED VOTERS	BLAIR-ANDERSON-ORDEN	HARMON JOHNSTON	FOSTER BRADLEY	MOKIAO	GREEN CRADDOCK	SWENSON	PIPER PROCSAL
LINDA VISTA	20270D	636	298	37	49	31	32	51	37	33	28	24	45	25
CLAIREMONT-S.	21010D	624	190	22	27	26	20	29	26	19	27	24	27	21
CLAIREMONT-S.	210190	1,046	204	11	37	12	12	29	28	23	15	13	27	9
CLAIREMONT-S.	210210	728	318	41	73	38	43	72	62	47	47	47	66	30
CLAIREMONT-S.	210500	601	269	40	67	27	28	65	42	47	40	29	51	14
CLAIREMONT-S.	210700	567	261	36	65	36	32	63	43	41	51	23	59	22
CLAIREMONT-S.	211000	910	473	63	108	77	72	93	87	71	89	64	90	60
CLAIREMONT-S.	211010	695	362	59	85	47	55	69	69	69	57	40	69	38
CLAIREMONT-S.	211400	741	326	52	53	38	37	48	30	45	43	29	40	30
CLAIREMONT-S.	211800	631	265	32	53	29	26	53	43	37	36	26	41	17
CLAIREMONT-S.	211810	640	313	48	62	45	42	67	53	54	55	51	50	36
CLAIREMONT-S.	212000	1,024	504	67	133	64	67	137	111	110	91	49	122	40
CLAIREMONT-S.	212500	869	368	43	70	51	42	73	56	50	51	38	59	38
CLAIREMONT-S.	212700	463	171	20	37	25	19	30	27	18	24	20	28	19
CLAIREMONT-S.	213000	491	227	26	52	29	32	45	37	41	25	23	42	17
CLAIREMONT-S.	213010	894	391	67	88	62	59	90	74	74	62	56	76	44
CLAIREMONT-S.	213100	739	331	42	70	46	49	70	55	54	43	45	59	33
CLAIREMONT-S.	213300	560	228	24	29	19	18	26	20	22	16	12	20	14
CLAIREMONT-S.	213700	774	284	38	47	28	30	48	29	41	32	22	39	25
CLAIREMONT-S.	213900	602	220	25	39	31	34	38	32	26	28	25	31	25
CLAIREMONT-S.	214300	987	456	70	105	69	74	106	82	76	87	56	94	55
PACIFIC BEACH	220000	671	186	18	35	22	23	33	28	19	28	20	26	22
PACIFIC BEACH	220200	627	193	23	41	20	22	39	30	22	37	19	29	24
PACIFIC BEACH	220300	341	173	17	32	22	18	27	27	17	19	17	27	13
PACIFIC BEACH	221100	635	169	20	31	20	22	30	26	21	24	12	26	15
PACIFIC BEACH	221200	741	237	34	43	30	33	43	33	22	31	25	34	15
PACIFIC BEACH	221400	1,024	310	20	51	28	22	57	42	40	32	24	46	22
PACIFIC BEACH	221600	582	256	24	46	34	22	51	43	41	31	25	46	19
PACIFIC BEACH	221900	869	362	38	88	40	41	88	69	63	55	33	86	28
PACIFIC BEACH	222000	595	196	23	37	29	20	35	26	18	28	24	30	16
PACIFIC BEACH	222020	638	206	28	31	29	26	31	24	24	29	21	22	21
PACIFIC BEACH	222200	596	195	15	35	15	20	35	27	20	18	16	29	14
PACIFIC BEACH	222210	928	283	23	49	33	33	44	40	34	28	24	40	17
PACIFIC BEACH	222400	675	231	22	39	18	32	35	24	22	30	18	29	21
PACIFIC BEACH	222700	788	395	42	89	32	55	89	69	59	63	42	71	36
PACIFIC BEACH	223100	591	180	22	37	24	20	32	31	29	26	25	27	22
PACIFIC BEACH	223110	557	179	19	42	23	23	31	32	22	22	19	30	13
PACIFIC BEACH	223200	497	191	17	31	19	19	30	23	17	22	20	26	13

COUNTY CENTRAL COMMITTEE - 78TH ASSEMBLY DISTRICT

REP (VOTE FOR 6)

	REGISTERED VOTERS	B - VLT - ANTS - OCEAN - CARSON	JOHN HARMON	JOHN STOTON	FDSTER BRADLEY	MOKIAO	CRADDOCK GREEN	SWENSON	PROCSAL PIPER
PACIFIC BEACH 223400	963	327	40	26	31	38	33	27	38	30	36	20
PACIFIC BEACH 22350D	718	175	16	35	19	18	34	28	33	22	20	31	13
PACIFIC BEACH 223700	803	270	18	53	26	31	49	39	33	29	28	43	23
PACIFIC BEACH 224510	770	241	25	32	26	26	31	28	23	21	22	29	19
PACIFIC BEACH 224600	819	269	27	51	24	30	47	42	43	46	20	33	17
PACIFIC BEACH 224800	520	184	18	35	21	23	37	29	21	15	20	25	15
PACIFIC BEACH 224810	653	227	30	58	35	28	44	50	49	38	31	47	21
PACIFIC BEACH 225300	797	270	21	46	27	24	45	30	31	21	23	38	18
PACIFIC BEACH 225400	980	361	35	71	56	48	71	53	48	56	36	59	26
PACIFIC BEACH 225600	779	305	34	57	43	43	56	51	39	54	34	57	32
PACIFIC BEACH 225900	666	210	14	38	14	21	33	34	28	22	13	31	15
MISSION BAY 230000	492	160	11	26	11	13	27	22	16	22	9	24	11
MISSION BAY 230210	1,138	333	24	72	35	42	71	72	60	52	37	71	28
MISSION BAY 230900	687	333	39	94	42	40	96	79	66	60	40	77	37
OCEAN BEACH 235300	925	261	14	21	20	19	23	16	20	14	17	20	16
OCEAN BEACH 235520	931	332	21	53	33	34	47	39	35	36	15	49	24
OCEAN BEACH 236300	987	299	24	46	28	27	35	28	26	32	19	37	19
OCEAN BEACH 236310	723	250	17	37	20	18	38	33	25	24	17	32	8
OCEAN BEACH 236400	704	321	19	54	21	32	51	40	40	35	19	42	17
OCEAN BEACH 236910	716	187	10	28	16	16	24	21	17	18	8	20	8
OCEAN BEACH 236930	788	231	14	29	17	18	29	27	15	25	8	26	16
OCEAN BEACH 237100	720	207	22	29	22	16	26	27	16	19	22	24	18
OCEAN BEACH 237200	862	337	28	64	33	38	64	56	44	46	27	49	23
OCEAN BEACH 237400	576	269	30	60	28	37	56	41	48	32	26	55	23
OCEAN BEACH 238300	483	167	17	22	21	22	21	25	22	26	16	20	13
OCEAN BEACH 238800	877	243	20	34	25	23	42	31	29	37	21	34	19
MIDWAY-OLD TO 240D10	246	141	21	39	21	25	36	30	22	30	16	30	12
MIDWAY-OLD TO 240100	812	246	33	59	29	28	56	42	34	38	26	49	21
MIDWAY-OLD TO 240210	537	176	16	24	25	20	24	21	16	25	20	23	16
MIDWAY-OLD TO 240500	822	277	33	70	43	51	68	46	50	45	42	59	29
MIDWAY-DLD TO 245000	667	3D6	23	46	32	33	49	32	29	34	23	37	32
MIDWAY-DLD TO 245200	858	327	39	93	37	47	85	78	61	56	38	81	23
MISSION HILLS 25D00D	855	434	48	120	52	58	127	104	79	65	50	111	28
MISSION HILLS 25060D	903	345	43	79	34	4D	77	7D	53	54	44	66	22
MISSIDN HILLS 25070D	406	233	2D	71	32	33	55	47	44	34	34	58	11
MISSION HILLS 250800	508	257	2D	38	25	33	36	32	32	34	18	33	21
MISSION HILLS 251000	508	249	27	45	26	18	48	39	36	23	31	43	13
MISSION HILLS 251200	465	199	18	38	25	26	38	32	33	24	19	32	18

COUNTY CENTRAL COMMITTEE - 78TH ASSEMBLY DISTRICT

REP (VOTE FOR 6)

		REGISTERED VOTERS	BLAIR - ATKINSON - CARD - DEN	JOHN HARMON	JOHN STONE	FOSTER	BRADLEY	MOKIAO	GREEN	CRADDOCK	SWENSON	PROCSAL PIPER	PROCSAL
MISSION HILLS	251300	609	284	30	62	34	33	67	56	51	36	27	56	17
MISSION HILLS	251600	644	303	20	39	21	28	39	37	36	24	17	41	14
MISSION HILLS	251610	577	213	13	31	16	20	34	29	24	22	15	28	14
MISSION HILLS	251910	859	443	27	81	50	45	87	66	57	55	49	77	33
HILLCREST	255000	921	332	22	40	23	21	42	29	25	23	14	34	19
HILLCREST	255100	929	416	20	57	28	34	57	51	43	27	26	49	20
HILLCREST	255210	690	337	25	61	30	32	71	52	47	44	30	60	22
HILLCREST	255300	643	237	17	24	15	19	23	16	15	20	13	19	12
HILLCREST	255900	994	375	24	41	30	25	37	29	31	30	24	36	19
HILLCREST	256210	736	330	27	56	42	36	51	41	47	40	31	46	22
HILLCREST	256700	617	322	42	75	45	46	71	67	49	55	44	68	31
HILLCREST	256800	423	191	10	23	13	8	22	19	18	11	8	18	8
HILLCREST	257000	590	254	17	19	15	17	27	23	23	21	15	23	13
HILLCREST	257100	570	223	10	27	14	9	29	22	23	9	13	26	15
HILLCREST	258100	757	307	21	33	24	18	39	37	22	22	18	37	20
HILLCREST	258200	661	245	15	35	24	23	38	34	29	25	24	38	20
NORTH PARK	260200	798	249	20	36	22	24	32	38	28	24	19	35	12
NORTH PARK	260210	526	243	22	36	28	27	37	26	29	26	21	34	20
NORTH PARK	260600	980	371	30	47	34	30	54	41	38	40	33	47	32
NORTH PARK	260610	1,088	351	23	47	35	30	49	47	37	26	29	51	24
NORTH PARK	260800	759	349	28	61	36	36	59	41	38	46	30	48	36
NORTH PARK	262200	622	226	19	37	26	22	36	32	22	16	22	29	13
NORTH PARK	262400	645	233	19	39	22	27	39	40	26	31	22	37	16
NORTH PARK	262600	920	365	35	62	37	37	63	52	46	48	30	57	23
NORTH PARK	263000	763	255	22	44	20	23	38	32	28	28	15	40	20
NORTH PARK	263200	912	305	26	44	36	29	56	38	40	28	31	48	22
NORTH PARK	265000	581	211	17	21	14	11	24	18	23	14	13	23	10
NORTH PARK	265200	1,053	372	26	42	30	38	46	30	36	37	26	35	18
NORTH PARK	266000	513	172	17	35	18	21	40	23	15	26	25	35	19
NORMAL HEIGHT	270000	518	269	40	65	40	30	60	52	41	45	23	60	23
NORMAL HEIGHT	270100	513	169	17	19	15	17	21	15	19	18	13	20	14
NORMAL HEIGHT	270110	503	196	23	35	19	19	35	26	26	24	22	30	18
NORMAL HEIGHT	270400	667	208	12	20	27	18	22	19	16	16	17	16	14
NORMAL HEIGHT	270500	719	264	22	44	23	21	44	33	35	31	22	38	28
NORMAL HEIGHT	270700	598	186	19	29	20	17	33	29	23	23	18	25	18
NORMAL HEIGHT	271100	686	193	12	18	12	13	18	17	14	17	11	16	14
NORMAL HEIGHT	271200	965	403	39	62	47	46	68	46	45	50	34	51	38
NORMAL HEIGHT	271800	412	210	16	41	17	22	40	29	31	24	24	34	21

SAN DIEGO COUNTY - PRIMARY ELECTION
JUNE 7, 1988

COUNTY CENTRAL COMMITTEE - 78TH ASSEMBLY DISTRICT

REP (VOTE FOR 6)

		REGISTERED VOTERS	BLAIR - ATKINSON - OCAMPO - RODEN	JOHN HARMON	JOHN STOCKTON	FOSTER	BRADLEY	MDKIAD	GREEN	CRADDOCK	SWENSON	PIPER	PROCSAL
NORMAL HEIGHT	272000	612	287	26	41	26	26	47	39	35	29	24	45	15
NORMAL HEIGHT	272210	530	169	15	18	13	12	18	13	13	17	13	16	9
NORMAL HEIGHT	272500	1,185	297	20	26	21	19	31	25	23	26	17	22	17
NORMAL HEIGHT	272700	1,012	308	22	34	24	18	29	26	23	24	17	31	17
NORMAL HEIGHT	272900	671	206	18	23	17	18	27	21	15	21	13	17	16
NORMAL HEIGHT	272910	661	211	22	30	18	25	31	26	23	26	16	28	16
NORMAL HEIGHT	273500	954	325	22	37	26	21	44	32	30	25	26	37	28
NORMAL HEIGHT	273900	943	254	16	22	19	18	22	18	18	19	12	22	12
NORMAL HEIGHT	2742D0	1,095	439	35	66	44	53	59	50	46	54	37	51	41
NORMAL HEIGHT	275900	429	117	7	19	12	11	20	15	18	11	4	11	3
NORMAL HEIGHT	276100	948	272	26	35	29	25	45	33	23	29	18	27	24
NORMAL HEIGHT	276400	660	169	11	24	15	11	20	20	16	14	11	15	11
NORMAL HEIGHT	276700	1,010	311	22	53	34	34	54	44	42	31	25	49	23
MONTEZUMA	280000	584	213	18	27	18	21	31	19	21	16	13	28	11
MONTEZUMA	280100	839	407	30	82	51	39	75	63	59	45	35	67	35
MONTEZUMA	280200	634	266	30	48	33	31	44	31	27	32	23	38	31
MONTEZUMA	280400	643	211	16	34	24	23	37	33	30	26	24	32	15
MONTEZUMA	280500	750	361	39	76	39	51	77	64	47	58	32	66	31
MONTEZUMA	28051D	287	158	16	36	29	18	36	28	30	26	25	31	15
MONTEZUMA	280800	985	451	43	75	51	50	75	67	53	51	40	71	3D
MONTEZUMA	281300	842	401	49	92	59	67	77	65	64	75	52	68	42
MONTEZUMA	281500	652	118	14	37	14	17	29	26	22	21	21	30	11
MONTEZUMA	281700	1,527	134	13	23	17	22	28	22	12	13	15	22	9
MONTEZUMA	282400	828	292	28	47	29	26	50	49	32	41	26	42	22
ROLANDO REDWO	290D10	1,052	269	22	18	24	23	22	24	17	23	17	19	21
ROLANDO REDWO	290410	1,045	256	20	30	24	17	28	27	19	15	10	16	2D
ROLANDO REDWO	292800	460	107	11	14	5	6	13	13	13	9	4	12	9
ROLANOO REOWO	293200	604	179	18	26	17	15	25	27	19	20	18	22	21
ROLANOO REOWO	293400	605	153	24	26	20	17	22	19	21	21	20	23	18
ROLANDO REOWO	293600	501	191	28	4D	16	24	35	32	23	23	12	38	12
ROLANDO REOWD	293810	509	194	18	34	18	26	36	26	26	29	22	34	22
ROLANDO REDWO	294200	918	231	23	31	25	23	23	14	17	25	18	25	24
ROLANDO REDWD	294400	806	378	36	70	49	42	60	51	45	53	41	57	42
RDLANDO REDWO	294800	935	313	24	52	38	36	61	49	35	49	32	44	19
ROLANDO REDWO	295010	454	193	28	40	24	27	35	23	32	30	27	31	24
ROLANDO REDWO	295200	771	324	21	52	33	28	55	42	46	37	19	48	24
ROLANOO REDWO	2958D0	248	90	7	16	6	11	12	10	7	9	7	7	5
ROLANOO REDWO	296600	335	120	14	20	8	13	15	13	18	17	5	13	15

SAN DIEGO COUNTY - PRIMARY ELECTION
JUNE 7, 1988

COUNTY CENTRAL COMMITTEE - 78TH ASSEMBLY DISTRICT

REP (VOTE FOR 6)

	REGISTERED VOTERS	B-VALTS-AN CASTE-ORDEN	HARMON	JOHNSTON	FOSTER	BRADLEY	MOKIAO	GREEN	CRADDOCK	SWENSON	PIPER	PROCSAL
ROLANDO REDWD	296800	779	334	31	63	36	39	61	43	38	52	25	57	37
ROLANDO REDWD	297000	525	227	25	47	29	30	46	33	42	29	28	38	19
ROLANDO REDWD	297200	578	241	16	40	26	22	38	36	30	21	15	30	18
ROLANDO REDWD	297300	634	306	32	58	32	35	60	42	34	43	22	39	21
ROLANDO REDWD	297500	425	201	23	38	32	29	34	30	23	28	19	30	27
ROLANDO REDWD	297600	382	159	13	21	20	15	21	21	22	15	18	21	12
CITY HEIGHTS	301300	1,196	283	24	29	24	24	32	25	25	23	17	30	21
CITY HEIGHTS	301900	991	310	16	34	14	21	33	29	26	19	13	27	16
CITY HEIGHTS	302200	674	174	15	18	17	7	17	14	8	16	12	18	21
SOUTH PARK	306200	957	425	41	79	41	49	69	63	44	42	23	66	25
SOUTH PARK	306400	406	195	12	30	13	13	33	30	20	15	11	25	14
SOUTH PARK	306800	421	154	8	12	6	7	11	8	10	7	5	11	1
SOUTH PARK	307200	523	221	22	29	14	25	24	22	14	30	7	20	12
SOUTH PARK	307800	464	219	14	27	17	16	27	22	28	19	17	22	14
SOUTH PARK	308000	1,195	443	37	47	47	44	50	42	33	44	32	36	35
SOUTH PARK	308600	710	297	24	38	34	32	30	26	29	39	23	27	23
MIDDLETOWN	315000	647	250	12	34	17	24	33	33	30	18	24	34	16
MIDDLETOWN	315100	803	318	29	45	32	31	43	39	29	35	28	43	22
MIDDLETOWN	315200	837	363	43	90	50	41	88	68	61	54	46	70	31
MIDDLETOWN	315300	825	257	32	45	28	27	46	38	31	31	32	43	19
MIDDLETOWN	315310	750	283	17	57	19	26	48	45	45	37	22	45	19
MIDDLETOWN	315600	532	210	16	50	20	18	46	40	41	25	23	40	12
MIDDLETOWN	316900	583	208	24	43	25	25	43	34	35	23	19	39	19
MIDDLETOWN	317000	667	280	25	50	38	29	55	47	44	24	32	45	24
CENTRE CITY	341200	422	153	9	14	14	12	13	14	10	14	10	11	8
CENTRE CITY	341210	503	264	17	41	24	31	39	30	26	32	19	32	23
DECL AV 888044		572	55	10	9	11	9	11	10	7	20	7	9	9
DECL AV 888046		65	12	1	1	1	1		1	1			1	
DECL AV 888081		10	2		1	1	1	1	1	1				
DECL AV 888084														
DECL AV 888085		157	52	6	3	7	6	2	2	2	6	8	1	4
DECL AV 888088														
DECL AV 888091		130	68	13	27	12	12	27	18	15	12	13	19	9
DECL AV 888093														
DECL AV 888094		43	8		3	1	2	4	2	2	2		4	
DECL AV 888095		153	29	5	2	4	6	3	1	1	3	6	1	5
RQSTD AV 999D42			272	44	72	38	36	68	55	41	60	39	50	34
RQSTD AV 999D43			202	18	45	24	25	46	34	32	31	26	34	19

SAN DIEGO COUNTY - PRIMARY ELECTION
JUNE 7, 1988

COUNTY CENTRAL COMMITTEE - 78TH ASSEMBLY DISTRICT

REP (VOTE FOR 6)

	REGISTERED VOTERS	BLAIR-ANDERSON-CARD-EN	HARMON	JOHNSTON	FOSTER	BRADLEY	MOKIAO	GREEN	CRADDOCK	SWENSON	PIPER	PROCSAL
RQSTD AV 999044												
RQSTD AV 999045		170	19	40	22	25	34	29	27	33	18	31	17
RQSTD AV 999046		28	3	9	3	3	8	5	8	3		9	
RQSTD AV 999050		163	22	38	21	26	40	37	33	33	17	31	11
RQSTD AV 999051		26	3	6	8	3	10	6	6	12	4	6	6
RQSTD AV 999052		83	8	21	10	15	22	22	16	22	7	20	7
RQSTD AV 999053		97	9	23	8	8	21	24	15	13	6	21	9
RQSTO AV 999054		98	7	29	15	11	28	24	21	16	4	25	10
RQSTD AV 999055		468	42	74	59	45	75	59	65	50	44	62	42
RQSTD AV 999056		15	1	3		3	2	2	2	1	1	2	1
RQSTD AV 999057		634	64	98	67	63	97	88	68	74	53	82	50
RQSTD AV 999058		104	9	20	9	9	21	22	16	18	6	19	9
RQSTD AV 999059		186	30	51	36	34	51	37	38	41	25	42	28
RQSTD AV 999071		290	31	61	35	34	54	41	40	41	30	50	20
RQSTD AV 999080		1,199	159	241	159	153	246	200	187	199	155	209	115
RQSTD AV 999081		227	21	53	24	34	49	40	39	34	30	42	12
RQSTD AV 999083		228	24	54	31	33	60	40	44	46	29	43	22
RQSTO AV 999084		324	40	65	43	44	54	44	47	61	32	50	35
RQSTO AV 999085		821	68	174	72	93	169	134	129	111	55	147	48
RQSTO AV 999086		300	25	60	32	29	58	50	44	47	35	55	30
RQSTD AV 999087		30	3	9	2	5	1	7	2	5	3	2	4
RQSTD AV 999088		158	21	34	24	26	31	26	25	31	17	23	17
RQSTO AV 999089		88	15	20	15	13	18	13	14	20	9	15	15
RQSTO AV 999090		468	41	109	64	50	112	93	81	72	53	86	29
RQSTD AV 999091		64	9	10	3	8	10	6	5	10	6	7	6
RQSTD AV 999092		53	8	19	13	14	22	13	13	12	8	18	5
RQSTD AV 999093		292	31	58	35	33	54	40	42	40	30	45	22
RQSTD AV 999094		49	5	9	5	6	10	7	6	9	7	8	4
RQSTD AV 999095		168	16	39	18	14	34	29	24	21	14	25	18
TOTAL	178,676	74,979	7,845	13,636	8,401	8,446	13,297	10,937	9,765	9,887	7,105	11,624	6,376
POLLS	177,546	67,448	7,014	12,046	7,469	7,514	11,744	9,675	8,606	8,678	6,308	10,330	5,704
DECLAREO AV	1,130	226	35	46	37	37	48	35	29	43	34	35	27
REQUESTED AV		7,305	796	1,544	895	895	1,505	1,227	1,130	1,166	763	1,259	645
41ST CONGRESSIONAL	135,868	58,414	6,247	11,096	6,738	6,826	10,795	8,877	7,955	8,018	5,791	9,444	5,019
44TH CONGRESSIONAL	42,808	16,565	1,598	2,540	1,663	1,620	2,502	2,060	1,810	1,869	1,314	2,180	1,357

SAN DIEGO COUNTY - PRIMARY ELECTION
JUNE 7, 1988

COUNTY CENTRAL COMMITTEE - 78TH ASSEMBLY DISTRICT

REP (VDTE FOR 6)

	REG VTRS	BLTS CAST	VAN ORDEN	HARMDN	JOHNSTDN	FOSTER	BRADLEY	MOKIAO	GREEN	CRADDOCK	SWENSDN	PIPER	PROCSAL
38TH STATE SENATE	61,033	26,215	3,121	5,286	3,200	3,280	5,105	4,168	3,753	3,888	2,768	4,443	2,453
39TH STATE SENATE	75,653	32,369	3,27D	5,832	3,527	3,522	5,723	4,740	4,204	4,131	3,026	5,079	2,574
4DTH STATE SENATE	41,99D	16,395	1,454	2,518	1,674	1,644	2,469	2,029	1,808	1,868	1,311	2,102	1,349
78TH STATE ASSEMBLY	178,676	74,979	7,845	13,636	8,401	8,446	13,297	1D,937	9,765	9,887	7,1D5	11,624	6,376
SAN DIEGO JUDICIAL	178,676	74,979	7,845	13,636	8,401	8,446	13,297	1D,937	9,765	9,887	7,1D5	11,624	6,376
1ST SUPERVISORIAL	9,292	3,394	267	538	319	334	510	425	377	385	245	458	224
3RD SUPERVISORIAL	56,943	24,002	2,821	4,768	2,888	2,978	4,6D8	3,752	3,373	3,5D2	2,5D1	4,007	2,237
4TH SUPERVISORIAL	112,441	47,583	4,757	8,33D	5,194	5,134	8,179	6,760	6,015	6,DOD	4,359	7,159	3,915
CITY OF SAN DIEGO	178,676	74,979	7,845	13,636	8,401	8,446	13,297	10,937	9,765	9,887	7,105	11,624	6,376
S.D. 2ND COUNCIL	26,5D8	11,49D	99D	2,D55	1,164	1,206	2,032	1,676	1,477	1,356	996	1,812	793
S.D. 3RD COUNCIL	36,737	13,826	1,2D3	2,054	1,351	1,316	2,D73	1,687	1,511	1,516	1,D84	1,817	1,114
S.D. 5TH COUNCIL	36,874	15,7D7	1,988	2,995	1,916	1,902	2,865	2,392	2,103	2,334	1,600	2,517	1,550
S.D. 6TH COUNCIL	51,656	22,2D5	2,617	4,483	2,710	2,769	4,338	3,520	3,205	3,241	2,357	3,775	2,021
S.D. 7TH COUNCIL	13,712	5,657	558	1,051	677	658	1,D24	85D	752	760	566	880	492
S.D. 8TH COUNCIL	13,189	6,094	489	998	583	595	965	812	717	680	502	823	406
1ST COUNTY BD OF ED	112,865	48,898	5,115	9,060	5,512	5,557	8,833	7,267	6,514	6,415	4,696	7,757	4,0D1
S.D CITY UNIF SCHOOL	178,428	74,874	7,837	13,617	8,395	8,432	13,283	10,925	9,756	9,877	7,097	11,615	6,370
S.D. CITY SCHOOL - A	44,644	18,936	2,248	3,734	2,319	2,366	3,616	2,912	2,638	2,736	1,972	3,141	1,765
S.O. CITY SCHOOL - B	14,456	6,347	863	1,283	83D	833	1,220	1,030	905	1,017	676	1,068	675
S.O. CITY SCHOOL - C	63,039	27,061	2,727	4,985	2,933	2,963	4,864	4,045	3,578	3,510	2,561	4,328	2,150
S.O. CITY SCHOOL - O	51,669	20,590	1,798	3,265	2,089	2,D39	3,252	2,680	2,384	2,347	1,725	2,770	1,579
S.D. CITY SCHOOL - E	4,620	1,940	201	350	224	231	331	258	251	267	163	308	201

COUNTY CENTRAL COMMITTEE - 79TH ASSEMBLY DISTRICT

REP (VOTE FOR 6)

		VOTE FOR 6	REGISTERED VOTERS - BLUE STAR - CAR-RENTAL	ANDERSON	BERRY	MCGOWAN	RIVERA	GAHN	GAHN	GIESEN	HERHARDT	SMITH
HILLCREST	257200	1,035	429	69	32	44	41	56	57	32	32	47	35	37
HILLCREST	257500	537	247	50	26	24	32	37	38	19	17	43	21	30
HILLCREST	257600	598	259	44	23	30	39	43	39	18	12	43	11	23
NORTH PARK	261200	366	194	40	15	21	26	32	25	12	10	24	15	24
NORTH PARK	261210	795	336	67	34	41	49	60	52	33	30	53	30	37
NORTH PARK	261400	734	300	50	35	34	38	42	38	26	26	32	28	37
NORTH PARK	261600	804	286	44	24	33	27	42	31	30	26	32	16	26
NORTH PARK	263400	576	184	29	11	24	18	18	17	19	14	22	11	13
NORTH PARK	263600	626	216	33	16	26	22	26	23	21	17	28	19	19
NORTH PARK	263800	607	214	39	11	21	20	32	27	13	6	20	17	7
NORTH PARK	264000	432	181	28	14	19	20	26	24	12	10	23	14	12
NORTH PARK	264200	955	378	61	33	40	42	52	58	39	28	45	25	33
NORTH PARK	264600	660	290	62	25	35	45	53	42	29	21	47	19	33
NORTH PARK	265600	889	369	71	39	56	43	49	62	49	32	49	22	42
NORTH PARK	266100	623	210	38	18	25	29	34	33	18	17	28	15	19
NORTH PARK	266200	996	401	67	36	38	46	55	48	30	24	53	32	31
NORTH PARK	266300	545	209	38	18	27	20	21	26	11	12	26	7	20
ROLANDO REDWO	290600	815	232	40	29	32	26	32	32	26	25	28	23	25
ROLANDO REDWO	291000	789	316	46	20	34	30	33	38	30	32	28	24	22
ROLANDO REDWO	291200	781	345	49	34	30	39	40	35	31	23	39	24	38
ROLANDO REDWO	291600	489	211	35	25	24	27	28	26	16	26	20	17	20
ROLANDO REDWO	291650	842	371	77	29	44	47	66	52	44	27	57	39	40
ROLANDO REDWO	291800	652	361	25	16	21	21	23	24	15	13	19	10	11
ROLANDO REDWO	292000	382	184	30	20	27	22	27	26	21	16	19	18	25
ROLANDO REDWO	292200	538	195	18	6	5	19	21	16	5	12	17	3	8
ROLANDO REDWO	292400	666	151	23	13	16	17	21	14	16	11	18	12	9
ROLANDO REDWO	293800	698	296	44	31	41	25	35	40	31	17	32	25	30
CITY HEIGHTS	300000	660	171	24	13	12	13	13	17	14	14	13	13	15
CITY HEIGHTS	300200	741	163	31	9	25	19	31	26	18	10	24	12	19
CITY HEIGHTS	300250	859	246	25	19	21	12	18	21	12	18	16	22	24
CITY HEIGHTS	300410	479	151	25	10	18	13	18	16	14	15	17	10	10
CITY HEIGHTS	300900	717	223	32	20	19	24	27	24	12	13	20	11	15
CITY HEIGHTS	301200	934	249	32	11	18	20	22	21	18	17	21	12	10
CITY HEIGHTS	301700	672	216	23	9	15	19	20	22	16	12	17	13	13
CITY HEIGHTS	302600	657	231	42	28	29	22	34	31	21	22	26	25	29
CITY HEIGHTS	302800	425	187	44	22	33	33	38	40	20	19	32	18	19
CITY HEIGHTS	303200	850	358	59	32	40	43	54	50	37	28	51	26	36
SOUTH PARK	305000	587	231	32	19	24	18	23	19	21	21	23	13	15

SAN DIEGO COUNTY - PRIMARY ELECTION
JUNE 7, 1988

COUNTY CENTRAL COMMITTEE - 79TH ASSEMBLY DISTRICT

REP (VOTE FOR 6)

		VOTE TRS	BLAIR-CASTRE-N	BLAIR-CASTRE-N	OLSON	ANDERSON	BERRY	MCGOWAN	RIVERA	GAHN	GAHN	GIESEN	GERHARDT	SMITH
SOUTH PARK	305200	658	319	50	22	32	37	39	31	32	23	39	18	25
SOUTH PARK	305400	619	237	36	27	26	31	31	37	18	16	34	17	24
SOUTH PARK	305600	798	349	61	27	40	44	47	41	33	37	45	29	42
SOUTH PARK	306000	501	252	45	27	27	29	33	28	21	13	32	19	21
SOUTH PARK	306600	486	242	45	16	22	30	30	32	25	17	32	20	34
SOUTH PARK	307400	835	280	18	14	17	8	14	13	12	13	14	17	10
SOUTH PARK	307600	685	198	20	12	12	15	13	13	13	13	13	8	14
MIDDLETOWN	316700	284	72	5	3	2	1	2	2	1	3	1	3	3
CENTRE CITY	340200	981	227	36	29	31	23	30	31	25	26	31	25	26
CENTRE CITY	340210	1,031	377	78	42	50	65	64	62	38	35	62	25	49
CENTRE CITY	341000	820	243	33	23	29	22	28	24	26	13	26	25	21
CENTRE CITY	341600	981	265	37	20	30	19	27	22	23	26	25	22	30
CENTRE CITY	342000	435	83	7	3	4	3	6	5	2	1	3	5	4
GOLDEN HILL	345000	719	178	6	7	7	6	6	5	4	7	2	7	7
GOLDEN HILL	345400	740	264	22	14	20	9	19	15	20	13	17	16	19
GOLDEN HILL	345600	439	162	21	4	13	8	13	16	7	5	15	9	12
GOLDEN HILL	345800	539	183	20	11	8	13	17	14	8	9	15	7	8
GOLDEN HILL	346000	579	181	21	16	11	11	11	11	19	18	18	14	16
GOLDEN HILL	346300	530	137	6	4	4	4	4	7	3	1	5	3	2
GOLDEN HILL	346500	422	124	1			1	1	1		1			
S.E.SAN DIEGO	350000	906	239	8	5	7	1	5	7	9	5	3	8	8
S.E.SAN DIEGO	350300	694	257	4	6	2		3		3	4	4	4	3
S.E.SAN DIEGO	350500	945	314	7	4	4	5	6	7	5	3	5	3	9
S.E.SAN DIEGO	350600	671	268	2	1	3	1	2	3	1		1	1	1
S.E.SAN DIEGO	351000	1,013	317	17	7	7	6	9	17	4	6	11	9	9
S.E.SAN DIEGO	351300	680	205	9	6	8	8	7	10	4	7	8	6	7
S.E.SAN DIEGO	355000	852	262	14	3	4	7	8	11	4	7	6	6	5
S.E.SAN DIEGO	355100	369	95	3	2	4	1	2	5	1	5		2	3
S.E.SAN DIEGO	355210	983	271	15	3	10	7	9	16	4	7	11	4	6
S.E.SAN DIEGO	355600	746	212	6	1	6	4	2	6	3	1	2	1	4
S.E.SAN DIEGO	355800	449	163	4	1	3	2	2	3	2		1	1	3
S.E.SAN DIEGO	356600	793	259	3	2	3	1	5	5	5	3	2	3	5
S.E.SAN DIEGO	356900	1,012	344	6	3	3	2	3	4	5	2	2		4
ENCANTO-E.	360000	507	212	4	3	4	3	5	3	2	2	5	2	6
ENCANTO-E.	360100	900	351	11	7	11	10	9	11	10	6	9	9	6
ENCANTD-E.	360300	921	218	47	27	37	34	35	36	26	23	33	21	32
ENCANTD-E.	360500	581	208	41	22	25	21	33	27	17	11	22	9	15
ENCANTO-E.	36052D	762	266	37	12	24	25	34	28	21	18	30	15	15

SAN DIEGO COUNTY - PRIMARY ELECTION
JUNE 7, 1988

COUNTY CENTRAL COMMITTEE - 79TH ASSEMBLY DISTRICT

REP (VOTE FOR 6)

		REAGAN-VETTERS	BLAIR-CASTEN	HAMILTON	ANDERSON-OLSON	BERRY	MCDONALD	RIVERA	GAHN	GAHN	GIESEN	HARDT	SMITH
ENCANTO-E.	360580	878	277	39	25	33	18	25	28	11	20	24	17	18
ENCANTO-E.	360700	775	336	12	2	6	7	11	9	4	6	9	2	2
ENCANTO-E.	360800	738	296	19	7	10	10	11	16	10	9	13	9	11
ENCANTO-E.	361000	524	157	8	5	3	2	8	5	6	3	3	2	9
ENCANTO-E.	361100	376	162	9	7	10	4	6	9	7	5	5	4	8
ENCANTO-E.	361200	786	307	28	13	22	15	24	25	12	14	21	13	16
ENCANTO-E.	361500	223	80	7	8	5	7	5	6	6	11	7	6	5
ENCANTO-E.	361600	1,027	251	39	27	28	26	22	24	29	21	29	24	28
ENCANTO-E.	361700	398	112	22	10	11	10	11	14	8	9	14	9	15
ENCANTO-E.	362000	661	222	18	14	14	10	10	11	10	8	8	11	12
ENCANTO-E.	362300	845	360	19	14	16	13	17	19	18	11	17	15	11
ENCANTO-E.	362500	572	213	13	3	9	7	7	11	6	3	9	4	7
ENCANTO-W.	365000	798	335	17	7	11	13	15	14	7	4	13	7	15
ENCANTO-W.	365300	574	282	12	2	11	5	9	7	5	4	6	2	8
ENCANTO-W.	365400	598	280	11	7	5	7	7	7	1	2	7	3	4
ENCANTO-W.	365600	821	228	6	1		4	2	3	1	2	2	2	2
ENCANTO-W.	365700	886	325	13	5	9	9	11	14	9	7	8	6	9
ENCANTO-W.	365900	911	433	10	5	5	6	8	7	8	5	9	7	9
ENCANTO-W.	366100	583	222	8	3	6	5	7	6	4	3	3	2	7
ENCANTO-W.	366300	956	396	13	5	6	7	7	6	8	5	4	3	6
ENCANTO-W.	366310	809	335	25	16	18	18	21	18	11	6	17	9	10
ENCANTO-W.	366700	924	306	34	17	24	16	24	24	18	9	21	16	17
ENCANTO-W.	366720	473	112	21	9	14	9	11	13	7	13	10	12	10
ENCANTO-W.	367000	675	278	6	7	3	5	5	6	3	5	7	5	6
ENCANTO-W.	367100	846	254	28	24	27	15	24	24	23	24	15	17	22
ENCANTO-W.	367200	1,037	317	18	13	17	10	11	12	15	11	16	13	12
ENCANTO-W.	367400	631	259	16	17	16	8	12	11	10	6	13	5	12
ENCANTO-W.	367500	329	171	10	5	5	7	8	9	4	1	8	6	8
ENCANTO-W.	367600	814	346	48	29	35	34	40	39	34	20	35	24	28
ENCANTO-W.	367700	383	165	11	8	11	8	12	12	10	8	7	6	9
ENCANTO-W.	368000	685	260	30	22	25	18	23	21	17	16	21	21	26
CHOLLAS PARK	370000	664	243	11	4	5	7	6	7	5	4	9	2	6
CHOLLAS PARK	370200	761	239	1			3	1	2		1	2	1	1
CHOLLAS PARK	370400	585	206	6	2	5	7	5	10	2	1	5	2	1
CHOLLAS PARK	370600	554	204	4	1	2	3	4	4	2	2	3	1	2
CHOLLAS PARK	370800	578	226	4	3	1	3	5	4	2	3	4	2	3
CHOLLAS PARK	371000	899	247	8	5	6	6	6	6	4	2	8	1	5
CHOLLAS PARK	371200	497	163	25	16	13	15	19	15	16	12	11	11	12

SAN DIEGO COUNTY - PRIMARY ELECTION
JUNE 7, 1988

COUNTY CENTRAL COMMITTEE - 79TH ASSEMBLY DISTRICT

REP (VOTE FOR 6)

		VOTERS	BLAIR-REGISTS-NACARATO-CASTRE-N	ANDERSON	BERRY	MCGOWAN	RIVERA	GAHN	GAHN	GIESEN	HARDT	SMITH
CHOLLAS PARK	371400	721	345	57	32	38	34	42	38	35	31	38	36	39
CHOLLAS PARK	371800	980	441	12	8	10	7	10	7	10	7	7	11	18
CHOLLAS PARK	372200	433	169	11	3	8	8	8	8	2	6	8	6	5
CHOLLAS PARK	372400	647	211	8	2	3	8	5	6	3	1	6	4	6
CHOLLAS PARK	372800	731	305	25	13	13	14	18	19	10	14	13	11	12
CHOLLAS PARK	373000	685	260	2		2	1	1	1	2		1		3
CHOLLAS PARK	373200	585	247	5	2	6	1	5	4	2	3	5	2	6
CHOLLAS PARK	373210	494	206	6	1	5	3	4	4	3	1	4	2	3
PARADISE HILL	375100	855	252	44	31	36	32	34	37	34	30	29	28	36
PARADISE HILL	375110	763	299	74	48	47	47	56	63	33	40	49	28	44
PARADISE HILL	375130	1,064	284	59	26	39	34	44	40	28	32	39	32	33
PARADISE HILL	375140	1,106	368	90	37	65	50	59	52	40	32	54	27	42
PARADISE HILL	375300	635	218	30	26	28	16	26	23	17	18	20	19	26
PARADISE HILL	375400	805	286	54	25	39	36	45	44	27	23	45	23	30
PARADISE HILL	375420	1,009	301	43	31	20	27	39	31	18	18	37	31	31
PARADISE HILL	375430	561	192	40	17	22	25	37	28	12	13	29	13	15
PARADISE HILL	375600	966	339	70	36	38	49	55	65	36	27	59	30	38
PARADISE HILL	375800	843	317	57	45	50	39	50	39	37	31	42	40	37
PARADISE HILL	376100	862	234	36	21	26	21	27	28	21	16	25	16	21
PARADISE HILL	376300	928	301	53	28	36	31	37	40	27	22	36	27	29
PARADISE HILL	376410	740	320	42	29	31	23	39	30	33	20	29	28	37
PARADISE HILL	376900	786	294	58	34	36	30	48	41	26	24	32	28	28
SPRING VALLEY	499100	710	310	60	27	36	47	46	47	25	27	50	28	36
SPRING VALLEY	499200	852	349	92	51	61	74	81	73	50	54	80	36	53
SPRING VALLEY	499400	457	153	24	19	19	19	25	21	19	15	15	8	19
SPRING VALLEY	499620	306	155	28	30	34	10	19	23	33	22	18	20	32
SPRING VALLEY	499800	551	181	46	27	31	26	31	30	34	26	31	27	29
SPRING VALLEY	499900	934	314	60	42	47	35	46	45	45	40	43	42	29
SPRING VALLEY	500200	1,104	372	90	44	72	56	63	59	52	45	70	41	51
SPRING VALLEY	500300	535	107	15	7	13	7	13	8	16	8	10	10	15
SPRING VALLEY	500400	1,017	379	85	54	67	51	70	60	47	35	52	48	66
SPRING VALLEY	500500	645	205	43	30	37	31	33	32	27	27	35	27	30
SPRING VALLEY	500700	522	167	33	28	31	23	24	21	29	19	17	26	26
SPRING VALLEY	500800	813	269	56	31	47	35	47	53	37	34	43	26	38
SPRING VALLEY	500900	837	277	62	25	35	35	50	44	26	29	45	25	32
SPRING VALLEY	501000	526	173	31	20	26	26	26	23	23	24	23	26	21
SPRING VALLEY	501100	693	211	41	32	27	30	40	30	29	27	32	21	23
SPRING VALLEY	501110	695	211	53	21	37	33	35	32	37	26	39	23	26

COUNTY CENTRAL COMMITTEE - 79TH ASSEMBLY DISTRICT

REP (VOTE FOR 6)

		REGISTERED VOTERS	BLT-STS-WAR-CAS-TER-N	ANDERSON	OLSON	BERRY	MCGOWAN	RIVERA	GAHN	GAHN	GIESEN	HARDT	SMITH
SPRING VALLEY	5012D0	911	311	101	49	56	73	79	81	49	38	77	37	48
SPRING VALLEY	501300	734	231	48	27	33	30	36	27	32	24	32	29	28
SPRING VALLEY	501500	531	160	27	15	20	18	26	17	20	19	20	18	20
SPRING VALLEY	501610	244	80	14	9	13	8	9	9	6	6	9	7	9
LEMON GROVE	504500	917	313	69	38	43	50	55	54	34	26	47	36	40
LEMON GROVE	504700	766	212	38	25	24	29	29	28	22	21	26	25	27
LEMON GROVE	504900	652	286	55	38	41	38	48	52	36	29	41	37	43
LEMON GROVE	505100	755	350	76	48	55	54	65	55	42	46	63	39	56
LEMON GROVE	505200	688	294	64	40	41	41	49	50	39	36	61	29	36
LEMON GROVE	505300	654	278	53	35	45	36	43	36	37	33	41	42	40
LEMON GROVE	505500	723	324	64	49	48	38	47	51	45	27	54	33	56
LEMON GROVE	505700	817	376	93	56	62	69	71	71	47	42	54	50	65
LEMON GROVE	505800	907	406	91	49	54	64	78	72	46	34	70	46	57
LEMON GROVE	506200	376	132	25	18	14	14	17	13	18	13	14	12	16
LEMON GROVE	506210	671	307	61	27	30	45	53	48	30	25	39	19	37
LEMON GROVE	506300	851	336	68	41	42	47	44	46	40	34	48	36	42
LEMON GROVE	506500	670	276	51	29	41	35	48	35	38	15	41	32	38
LEMON GROVE	506600	785	318	74	38	50	41	53	50	43	41	56	41	42
LEMON GROVE	506800	597	279	52	45	40	37	52	37	34	24	47	38	37
BONITA	510200	891	421	112	59	64	95	94	88	57	60	94	56	62
BONITA	510300	755	300	91	61	62	63	71	56	42	42	64	33	65
BONITA	510500	871	381	112	63	69	76	92	82	61	59	90	56	70
BONITA	510600	898	352	103	63	58	80	90	80	44	59	83	41	61
BONITA	510610	564	213	54	36	37	39	45	41	27	22	34	15	32
BONITA	510620	578	222	54	36	40	33	46	31	35	27	38	33	41
DECL AV	888008	31	5	2		1	1	1	1	1		1		1
DECL AV	888010	24	14	1	2	1	1			1		1		1
DECL AV	888011	82	24	5	4	4	4	3	5	4	1	3	3	4
DECL AV	888032	150	60	12	8	4	10	11	10	7	4	9	4	8
DECL AV	888060	167	52	6	1	3	2	4	2	2		4	3	4
DECL AV	888062													
DECL AV	888072	441	145	24	25	20	15	26	25	16	11	22	15	19
DECL AV	888073	5	2											
DECL AV	888074													
DECL AV	888075													
DECL AV	888076													
DECL AV	888103	1												
DECL AV	888106	160	70	11	8	9	9	7	10	4	5	8	5	9

SAN DIEGO COUNTY - PRIMARY ELECTION
JUNE 7, 1988

COUNTY CENTRAL COMMITTEE - 79TH ASSEMBLY DISTRICT

REP (VOTE FOR 6)

	VOTERS	BLETSCHER-NARE	ANDERSON	ANDERSON	BERRY	MCGOWAN	RIVERA	GAHN	GAHN	GIESEN	HERHARDT	SMITH
DECL AV 888107	151	48	6	4	4	4	4	4	3	3	2	4	4
DECL AV 888111	163	23	5	7	5	4	4	6	5	5	3	5	7
DECL AV 888113	44	27	4			3	2	3	1	4	3	1	1
DECL AV 888114	6	4											
DECL AV 888115	2												
DECL AV 888120													
DECL AV 888121													
DECL AV 888123	113	41	9	3	7	5	6	3	4	4	5	1	5
DECL AV 888188	16	5	3	1	1	1	3	2	1		2	2	2
RQSTD AV 999008		20	9	4	6	7	7	7	8	3	6	4	5
RQSTD AV 999009		435	104	65	71	72	87	75	50	42	81	47	59
RQSTD AV 999010		382	116	54	86	80	98	77	62	45	80	36	54
RQSTD AV 999011													
RQSTD AV 999032		21	3	1	3	1		2	2	3	2	2	1
RQSTD AV 999033		14	1				1				1	1	1
RQSTD AV 999060		2											
RQSTD AV 999061		77	11	8	13	7	11	10	7	5	10	9	9
RQSTD AV 999062		474	71	31	44	61	66	57	34	24	54	24	30
RQSTD AV 999063		93	19	12	16	15	18	11	11	12	13	8	14
RQSTD AV 999072		6											
RQSTD AV 999073													
RQSTO AV 999074		60	10	3	4	8	8	7	4	3	10	4	7
RQSTO AV 999075													
RQSTO AV 999076		6											
RQSTO AV 999096		152	34	12	23	30	33	27	15	20	29	10	21
RQSTD AV 999097		250	59	29	45	34	43	44	33	22	42	33	31
RQSTD AV 999098		185	40	22	24	27	33	32	15	15	32	9	17
RQSTO AV 999099		72	9	3	4	4	3	3	5	3	5	3	4
RQSTD AV 999100		330	54	33	42	44	51	50	25	28	52	31	28
RQSTD AV 999101		22	1		1		2	1	2	2	1	1	1
RQSTD AV 999103		7	2		2	2	2	2	1		2	2	1
RQSTD AV 999105		31	6	6	7	5	6	5	4	6	2	3	4
RQSTD AV 999106													
RQSTO AV 999107													
RQSTD AV 999109		25	11	8	6	11	14	11	2	3	12	5	8
RQSTD AV 999110		353	78	48	54	57	79	67	43	40	70	33	50
RQSTO AV 999111		1											
RQSTD AV 999112		12	2	2	1	1	2	2	1		1		

SAN DIEGO COUNTY - PRIMARY ELECTION
JUNE 7, 1988

COUNTY CENTRAL COMMITTEE - 79TH ASSEMBLY DISTRICT

REP (VOTE FOR 6)

	REGISTERED VOTERS	BLACK-STEWART-CASTAGNETTI-CARR-REN	ANDERSON	OLSON	BERRY	MCGOWAN	RIVERA	GAHN	GAHN	GIESEN	ERHARDT	SMITH
RQSTD AV 999113		9	1		1	1	1	1	1			
RQSTD AV 999114												
RQSTD AV 999115		83	12	1	7	10	12	11	9	4	11	4	6
RQSTD AV 999116		846	84	43	59	56	70	54	43	30	69	33	41
RQSTD AV 999120												
RQSTD AV 999121												
RQSTD AV 999122		220	65	31	42	45	57	48	42	47	56	40	43
RQSTD AV 999123												
RQSTD AV 999188												
TOTAL	126,709	50,118	7,256	4,085	4,982	4,824	5,829	5,451	4,035	3,485	5,316	3,503	4,409
POLLS	125,153	45,410	6,366	3,606	4,363	4,187	5,054	4,776	3,567	3,090	4,612	3,118	3,909
DECLARED AV	1,556	520	88	63	59	59	71	71	49	37	63	43	65
REQUESTED AV		4,188	802	416	560	578	704	604	419	358	641	342	435
41ST CONGRESSIONAL	7,620	3,512	652	321	436	444	534	495	336	279	491	270	373
44TH CONGRESSIONAL	103,999	40,510	5,097	2,912	3,518	3,345	4,075	3,881	2,829	2,422	3,692	2,511	3,120
45TH CONGRESSIONAL	15,090	6,096	1,507	852	1,028	1,035	1,220	1,075	870	784	1,133	722	916
39TH STATE SENATE	2,536	1,281	237	108	142	168	201	186	96	91	186	92	135
40TH STATE SENATE	124,173	48,837	7,019	3,977	4,840	4,656	5,628	5,265	3,939	3,394	5,130	3,411	4,274
79TH STATE ASSEMBLY	126,709	50,118	7,256	4,085	4,982	4,824	5,829	5,451	4,035	3,485	5,316	3,503	4,409
SAN DIEGO JUDICIAL	97,692	38,038	4,502	2,457	3,076	2,936	3,604	3,442	2,424	2,091	3,255	2,097	2,655
SOUTH BAY JUDICIAL	4,122	1,942	549	317	343	398	459	390	286	298	432	262	349
1ST SUPERVISORIAL	19,582	7,495	1,590	937	1,057	1,072	1,316	1,193	821	778	1,185	753	988
2ND SUPERVISORIAL	24,008	9,950	2,110	1,247	1,474	1,423	1,688	1,550	1,255	1,041	1,571	1,083	1,333
4TH SUPERVISORIAL	83,119	32,673	3,556	1,901	2,451	2,329	2,825	2,708	1,959	1,666	2,560	1,667	2,088
CITY OF CHULA VISTA	16	5	3	1	1	1	3	2	1		2	2	2
CITY OF LEMON GROVE	11,071	5,016	1,054	653	714	723	849	788	609	494	794	570	704
CITY OF NATIONAL CIT	113	41	9	3	7	5	6	3	4	4	5	1	5
CITY OF SAN DIEGO	97,122	37,796	4,437	2,413	3,033	2,886	3,545	3,390	2,395	2,066	3,209	2,077	2,615
S.D. 2ND COUNCIL	730	225	29	28	22	16	28	27	17	14	23	18	22
S.D. 3RD COUNCIL	25,221	10,562	1,544	832	1,067	1,037	1,262	1,183	864	702	1,108	714	879
S.D. 4TH COUNCIL	53,173	19,858	1,750	961	1,191	1,068	1,350	1,332	917	808	1,221	819	1,041
S.D. 8TH COUNCIL	17,998	7,151	1,114	592	753	765	905	848	597	542	857	526	673
1ST COUNTY BD OF ED	27,563	11,057	1,682	883	1,121	1,126	1,347	1,277	884	761	1,267	754	964
2ND COUNTY BD OF ED	58,694	22,438	2,528	1,448	1,738	1,635	2,015	1,905	1,362	1,216	1,819	1,201	1,563
S.D CITY UNIF SCHOOL	95,915	37,319	4,419	2,418	3,025	2,889	3,541	3,375	2,383	2,051	3,196	2,063	2,605

SAN DIEGO COUNTY - PRIMARY ELECTION
JUNE 7, 1988

COUNTY CENTRAL COMMITTEE - 79TH ASSEMBLY DISTRICT

REP (VOTE FOR 6)

	REGVTRS	BLTS-CAST	WARREN	OLSON	ANDERSON	BERRY	MCGOWAN	RIVERA	GAHN	GAHN	GIESEN	ERHARDT	SMITH
S.D. CITY SCHOOL - C	725	223	29	28	22	16	28	27	17	14	23	18	22
S.D. CITY SCHOOL - D	26,774	10,828	1,697	877	1,133	1,146	1,358	1,283	899	767	1,284	760	962
S.D. CITY SCHOOL - E	68,416	26,268	2,693	1,513	1,870	1,727	2,155	2,065	1,467	1,270	1,889	1,285	1,621

SAN DIEGO COUNTY - PRIMARY ELECTION
JUNE 7, 1988

COUNTY CENTRAL COMMITTEE - 1ST SUPERVISORIAL DISTRICT

LIB (VOTE FOR 5)

		REGISTERED VOTERS	BALLOTS CAST	LIBERTARIAN
OCEAN BEACH	235000	474	114	1
OCEAN BEACH	235300	925	261	2
OCEAN BEACH	235500	941	329	2
OCEAN BEACH	235520	931	332	1
OCEAN BEACH	236300	987	299	1
OCEAN BEACH	236310	723	250	1
OCEAN BEACH	236400	704	321	
OCEAN BEACH	236910	716	187	1
OCEAN BEACH	236930	788	231	2
OCEAN BEACH	237100	720	207	1
OCEAN BEACH	237200	862	337	
OCEAN BEACH	237400	576	269	
OCEAN BEACH	237610	612	307	
OCEAN BEACH	237700	973	483	3
OCEAN BEACH	238300	483	167	
OCEAN BEACH	238800	877	243	
MIDDLETOWN	316700	284	72	
LOMA PORTAL	325310	976	463	4
LOMA PORTAL	325510	824	318	2
LOMA PORTAL	325800	628	199	
LOMA PORTAL	326910	771	289	3
LOMA PORTAL	327400	683	335	1
LOMA PORTAL	327600	575	292	1
LOMA PORTAL	327800	993	509	
LA PLAYA	330100	859	457	1
LA PLAYA	330200	522	258	
LA PLAYA	330510	495	240	
LA PLAYA	330700	625	335	
LA PLAYA	330900	965	405	1
LA PLAYA	331300	598	304	1
LA PLAYA	331500	558	281	
LA PLAYA	331600	919	456	1
LA PLAYA	331900	495	255	
LA PLAYA	332000	581	259	1
LA PLAYA	332200	778	311	
CENTRE CITY	340210	1,031	377	2
CENTRE CITY	342000	435	83	
S.E.SAN DIEGO	355100	369	95	

SAN OIEGO COUNTY - PRIMARY ELECTION
JUNE 7, 1988

COUNTY CENTRAL COMMITTEE - 1ST SUPERVISORIAL DISTRICT

LIB (VOTE FOR 5)

		REG VTRS	BLTS CAST	MYRSETH
PARADISE HILL	375100	855	252	1
PARADISE HILL	375110	763	299	1
PARADISE HILL	375130	1,064	284	1
PARADISE HILL	375140	1,106	368	1
PARAOISE HILL	375300	635	218	1
PARADISE HILL	375400	805	286	1
PARADISE HILL	375420	1,009	301	
PARADISE HILL	375430	561	192	
PARADISE HILL	375600	966	339	
PARADISE HILL	375800	843	317	
PARADISE HILL	376100	862	234	2
PARADISE HILL	376300	928	301	2
PARADISE HILL	376410	740	320	
PARADISE HILL	376900	786	294	
NESTOR	385000	494	154	
NESTOR	385010	1,003	313	
NESTOR	385300	1,007	395	
NESTOR	385310	801	248	
NESTOR	385600	628	227	
NESTOR	385710	751	165	
NESTOR	385720	872	224	
NESTOR	385740	707	189	
NESTOR	385750	768	232	3
NESTOR	385800	551	136	
NESTOR	385810	706	204	
NESTOR	385820	1,080	308	
NESTOR	386000	691	236	
NESTOR	386010	926	256	
OTAY	390000	572	191	
OTAY	390100	807	218	
OTAY	390200	882	245	1
OTAY	390210	593	220	
OTAY	390230	595	175	1
OTAY	390300	576	148	
OTAY	390400	792	256	1
OTAY	390500	647	191	
OTAY	390600	1,047	341	2
OTAY	390700	660	215	

SAN DIEGO COUNTY - PRIMARY ELECTION
JUNE 7, 1988

COUNTY CENTRAL COMMITTEE - 1ST SUPERVISORIAL DISTRICT

LIB (VOTE FOR 5)

		REGISTERED VOTERS	BALLOTS CAST	
OTAY	390710	614	118	
OTAY	390800	771	210	1
SAN YSIDRO	395000	863	221	
SAN YSIDRO	395010	522	124	
SAN YSIDRD	395020	801	179	1
SAN YSIDRO	395030	807	141	
SAN YSIDRO	395100	639	143	
SAN YSIDRO	395300	1,125	253	
CDRDNADO	438100	600	316	
CDRONADO	438200	746	371	
CORONADO	438300	717	352	2
CORONADO	438500	900	475	
CORONADO	438600	583	250	
CORONADO	438700	694	440	
CORONADO	438800	801	440	
CDRONADO	438900	759	417	
CORONADD	439000	686	322	1
CORDNADO	439200	756	335	3
CORDNADO	439400	771	449	2
CDRONADO	439720	855	375	
CORONADO	439810	1,002	461	
IMPERIAL BEAC	441600	987	337	1
IMPERIAL BEAC	441610	987	325	
IMPERIAL BEAC	441800	1,100	276	1
IMPERIAL BEAC	442000	633	179	
IMPERIAL BEAC	442100	629	175	
IMPERIAL BEAC	442200	622	216	1
IMPERIAL BEAC	442400	629	210	
IMPERIAL BEAC	442500	856	350	
IMPERIAL BEAC	442600	585	142	1
IMPERIAL BEAC	442700	608	151	
IMPERIAL BEAC	442800	717	130	1
IMPERIAL BEAC	442900	532	216	
SPRING VALLEY	501600	282	120	
SPRING VALLEY	501610	244	80	
BONITA	510200	891	421	
BDNITA	510300	755	300	
BONITA	510500	871	381	

SAN DIEGO COUNTY - PRIMARY ELECTION
JUNE 7, 1988

COUNTY CENTRAL COMMITTEE - 1ST SUPERVISORIAL DISTRICT

LIB (VOTE FOR 5)

		BRETT MASTERS	CARL E. TH	
BONITA	510600	898	352	1
BONITA	510610	564	213	
BONITA	510620	578	222	
BONITA	510710	714	296	1
BONITA	510720	824	393	1
BONITA	510730	417	201	
BONITA	511000	979	413	
NATIONAL CITY	515600	623	183	
NATIONAL CITY	515800	976	255	
NATIONAL CITY	515900	513	130	
NATIONAL CITY	515910	612	177	
NATIONAL CITY	516000	523	166	1
NATIONAL CITY	516100	540	202	
NATIONAL CITY	516200	726	254	
NATIONAL CITY	516500	781	306	
NATIONAL CITY	516600	716	178	
NATIONAL CITY	516800	524	134	
NATIONAL CITY	517010	977	272	
NATIONAL CITY	517200	707	224	
NATIONAL CITY	517400	776	235	
NATIONAL CITY	517500	774	309	
NATIONAL CITY	517600	705	281	
NATIONAL CITY	517800	887	201	
NATIONAL CITY	518100	839	321	
NATIONAL CITY	518400	794	259	
NATIONAL CITY	518600	810	224	1
NATIONAL CITY	518800	950	294	
SWEETWATER	523300	740	243	
CHULA VISTA	525100	1,047	282	1
CHULA VISTA	525200	448	113	
CHULA VISTA	525400	580	231	
CHULA VISTA	525500	554	238	
CHULA VISTA	525600	503	221	
CHULA VISTA	525700	369	195	
CHULA VISTA	525800	919	344	1
CHULA VISTA	526100	444	117	1
CHULA VISTA	526200	686	265	
CHULA VISTA	526400	752	273	1

SAN DIEGO COUNTY - PRIMARY ELECTION
JUNE 7, 1988

COUNTY CENTRAL COMMITTEE - 1ST SUPERVISORIAL DISTRICT

LIB (VOTE FOR 5)

		REGISTERED VOTERS	BALLOTS CAST	
CHULA VISTA	526600	561	278	
CHULA VISTA	526700	922	468	
CHULA VISTA	526810	877	385	3
CHULA VISTA	526900	819	281	
CHULA VISTA	527000	985	376	
CHULA VISTA	527400	778	248	1
CHULA VISTA	527700	745	331	
CHULA VISTA	527800	895	345	
CHULA VISTA	528100	853	294	
CHULA VISTA	528300	737	294	
CHULA VISTA	528500	769	312	
CHULA VISTA	528600	715	327	
CHULA VISTA	528800	805	433	
CHULA VISTA	528900	640	279	
CHULA VISTA	528910	687	297	
CHULA VISTA	528920	1,045	393	
CHULA VISTA	529000	548	267	
CHULA VISTA	529110	650	297	
CHULA VISTA	529300	768	387	
CHULA VISTA	529500	755	307	
CHULA VISTA	529600	765	270	
CHULA VISTA	529700	869	216	1
CHULA VISTA	529900	408	136	
CHULA VISTA	530200	899	364	
CHULA VISTA	530400	586	226	1
CHULA VISTA	530500	655	235	
CHULA VISTA	530600	895	342	1
CHULA VISTA	530700	918	327	
CHULA VISTA	530900	810	321	1
CHULA VISTA	531000	972	276	
CHULA VISTA	531300	644	193	
CHULA VISTA	531400	1,039	345	1
CHULA VISTA	531410	993	283	
CHULA VISTA	531510	1,029	309	1
CHULA VISTA	531700	713	262	
CHULA VISTA	531800	745	238	
CHULA VISTA	531900	686	280	
CHULA VISTA	532000	719	243	

COUNTY CENTRAL COMMITTEE - 1ST SUPERVISDRIAL DISTRICT

LIB (VOTE FOR 5)

		REGISTERED VOTERS	BALLOTS CAST	
CHULA VISTA	532120	788	268	
CHULA VISTA	532200	454	135	
CHULA VISTA	532210	614	161	
CHULA VISTA	532300	750	238	
CHULA VISTA	532310	733	289	
CHULA VISTA	532490	750	286	
CHULA VISTA	532500	599	266	
CHULA VISTA	532590	736	240	
CHULA VISTA	532600	985	441	
CHULA VISTA	532610	863	274	
CHULA VISTA	532630	953	415	
CHULA VISTA	532640	715	247	
CHULA VISTA	532660	472	183	1
CHULA VISTA	532710	275	130	
CHULA VISTA	532720	620	255	1
CHULA VISTA	537600	811	221	
CHULA VISTA	537700	638	211	
CHULA VISTA	537800	828	280	
CHULA VISTA	538100	634	205	
CHULA VISTA	538300	493	163	
CHULA VISTA	538400	870	245	
CHULA VISTA	538600	785	360	
CHULA VISTA	538700	521	141	1
CHULA VISTA	538800	702	266	
CHULA VISTA	539000	529	189	
CHULA VISTA	539100	555	117	
CHULA VISTA	539300	769	205	
DECL AV 888066				
DECL AV 888070		83	19	
DECL AV 888072		441	145	
DECL AV 888073		5	2	
DECL AV 888074				
DECL AV 888075				
DECL AV 888076				
DECL AV 888102				
DECL AV 888103		1		
DECL AV 888104				
OECL AV 888108				

SAN DIEGO COUNTY - PRIMARY ELECTION
JUNE 7, 1988

COUNTY CENTRAL COMMITTEE - 1ST SUPERVISORIAL DISTRICT

LIB (VOTE FOR 5)

	REGISTERED VOTERS	BLANK - CAST -	MYRSETH
DECL AV 888111	163	23	
DECL AV 888118	25	7	
OECL AV 888119	2	2	
DECL AV 888120			
DECL AV 888121			
DECL AV 888123	113	41	
DECL AV 888124	8	5	
DECL AV 888125	49	14	1
DECL AV 888126	33	15	
DECL AV 888127			
DECL AV 888128	2	2	
DECL AV 888129	1		
DECL AV 888130	12	2	
DECL AV 888186		1	
DECL AV 888187	15	9	
DECL AV 888188	16	5	
DECL AV 888189			
DECL AV 888190	1		
DECL AV 888191	2		
DECL AV 888192	312	61	
RQSTD AV 999066			
RQSTD AV 999070		908	3
RQSTD AV 999071		290	1
RQSTD AV 999072		6	
RQSTD AV 999073			
RQSTD AV 999074		6D	
RQSTD AV 999075			
RQSTD AV 999076		6	
RQSTD AV 999102			
RQSTD AV 999103		7	
RQSTD AV 999104			
RQSTD AV 999108			
RQSTD AV 999109		25	
RQSTD AV 999110		353	
RQSTD AV 999111		1	
RQSTD AV 999117		248	
RQSTD AV 999118		82	
RQSTD AV 999119			

SAN DIEGO COUNTY - PRIMARY ELECTION
JUNE 7, 1988

COUNTY CENTRAL COMMITTEE - 1ST SUPERVISORIAL DISTRICT

LIB (VOTE FOR 5)

BALLOTS CAST - REGISTERED VOTERS - TURNOUT

RQSTD AV 999120			
RQSTD AV 999121			
RQSTD AV 999122		220	
RQSTD AV 999123			
RQSTD AV 999124			
RQSTD AV 999125			
RQSTD AV 999126		15	
RQSTD AV 999127		434	1
RQSTD AV 999128		467	2
RQSTD AV 999129			
RQSTD AV 999130		189	
RQSTD AV 999186		323	1
RQSTD AV 999187		36	
RQSTD AV 999188			
RQSTD AV 999189			
RQSTD AV 999190		1,782	
RQSTD AV 999191			
RQSTD AV 999192		627	
TOTAL	161,669	64,368	97
POLLS	160,385	57,936	88
DECLARED AV	1,284	353	1
REQUESTED AV		6,079	8
41ST CONGRESSIONAL	25,220	11,520	35
44TH CONGRESSIONAL	102,164	38,072	41
45TH CONGRESSIONAL	34,285	14,776	21
39TH STATE SENATE	35,459	17,230	44
40TH STATE SENATE	126,210	47,138	53
75TH STATE ASSEMBLY	34,995	16,772	38
76TH STATE ASSEMBLY	13,146	5,856	5
78TH STATE ASSEMBLY	9,292	3,394	10
79TH STATE ASSEMBLY	19,582	7,495	13
80TH STATE ASSEMBLY	84,654	30,851	31
SAN DIEGO JUDICIAL	40,435	16,986	47
SOUTH BAY JUDICIAL	120,707	47,175	50
1ST SUPERVISORIAL	161,669	64,368	97

SAN DIEGD COUNTY - PRIMARY ELECTION
JUNE 7, 1988

COUNTY CENTRAL COMMITTEE - 1ST SUPERVISORIAL DISTRICT

LIB (VOTE FOR 5)

	REGISTERED VOTERS	BLTS - CAST	MYRSETH
CITY OF CHULA VISTA	54,677	22,331	18
CITY DF CORONADO	1D,182	5,691	8
CITY OF IMPERIAL BCH	8,885	2,955	5
CITY OF NATIONAL CIT	14,866	5,D8D	3
CITY OF SAN DIEGO	64,234	24,30D	6D
S.D. 2ND COUNCIL	25,95D	11,745	35
S.D. 4TH COUNCIL	11,923	4,358	1D
S.D. 8TH COUNCIL	26,361	8,197	15
1ST COUNTY BD OF ED	27,785	12,366	37
2ND COUNTY BD OF ED	133,884	52,002	60
S.D CITY UNIF SCHOOL	40,435	16,986	47
S.D. CITY SCHOOL - C	25,945	11,743	35
S.D. CITY SCHOOL - D	1,471	522	2
S.D. CITY SCHOOL - E	13,019	4,721	1D

SAN DIEGO COUNTY - PRIMARY ELECTION
JUNE 7, 1988

COUNTY CENTRAL COMMITTEE - 2ND SUPERVISORIAL DISTRICT

LIB (VOTE FOR 8)

		REGISTERS	BLTS - VTRS	CASTS - WILLIS	HOLMES
ENCANTO-E.	361100	376	162		
ENCANTD-E.	361200	786	307		
ENCANTO-E.	361500	223	80	1	1
POWAY	461200	695	327	3	5
POWAY	461210	890	341		
POWAY	461240	280	112		
POWAY	461260	985	467		
POWAY	461270	433	171	1	1
POWAY	461290	763	350		1
POWAY	461310	650	265	2	2
POWAY	461400	587	249		
POWAY	461410	884	317	2	2
POWAY	461420	881	313		
POWAY	461500	784	326		
POWAY	461510	679	289	1	1
POWAY	461600	983	300		
POWAY	461620	692	280		
POWAY	461700	833	368		
POWAY	461720	971	385		
POWAY	461800	694	284		
POWAY	461820	895	287	1	2
POWAY	461830	721	261		
POWAY	461910	595	218	2	2
POWAY	462000	964	376	1	1
POWAY	462010	307	129		
POWAY	462030	246	87		
POWAY	462100	548	212		
POWAY	462110	598	211	1	1
POWAY	462300	849	322	2	3
POWAY	462400	532	188		
POWAY	462410	513	225	2	1
POWAY	462500	938	262	2	1
POWAY	462600	675	254		
SANTEE	466300	1,035	380		
SANTEE	466390	687	193		
SANTEE	466400	677	226		
SANTEE	466420	1,004	364	1	
SANTEE	466440	754	233		

SAN DIEGO COUNTY - PRIMARY ELECTION
JUNE 7, 1988

COUNTY CENTRAL COMMITTEE - 2ND SUPERVISORIAL DISTRICT

LI8 (VOTE FOR 8)

		REGISTERS	VOTERS	CASTLE	WILLIS	HOLMES
SANTEE	466490	757	239			
SANTEE	466500	709	282		1	1
SANTEE	466520	726	273			
SANTEE	466600	1,050	325			
SANTEE	466610	1,065	446		2	2
SANTEE	466640	779	282			
SANTEE	466700	926	330			1
SANTEE	466800	737	232			
SANTEE	466910	584	212			
SANTEE	467000	875	346			1
SANTEE	467010	850	320			
SANTEE	467100	1,036	328			
SANTEE	467200	743	279			
SANTEE	467400	514	151			
SANTEE	467500	908	310			
SANTEE	467600	733	343		2	2
SANTEE	467610	913	292			
SANTEE	467800	537	362			
SANTEE	467900	868	341			
SANTEE	468020	645	217		1	1
SANTEE	468110	542	171			
SANTEE	468200	577	290			
SANTEE	468300	751	254			
SANTEE	468320	593	162			
SANTEE	468700	700	250			
SANTEE	468800	385	158			
EL CAJON	470400	635	292			
EL CAJON	470410	530	204			
EL CAJON	470430	576	276			
EL CAJON	470500	869	409			
EL CAJON	470700	509	269			
EL CAJON	470800	453	166			
EL CAJON	470900	716	301		1	1
EL CAJON	471300	556	190			
EL CAJON	471500	1,101	311		1	
EL CAJON	471800	759	287			
EL CAJON	471900	846	352			
EL CAJON	472000	731	292			

SAN DIEGO COUNTY - PRIMARY ELECTION
JUNE 7, 1988

COUNTY CENTRAL COMMITTEE - 2ND SUPERVISORIAL DISTRICT

LIB (VOTE FOR 8)

		REG VTRS	BLTS CAST	WILLIS	HOLMES
EL CAJON	47201D	239	86		
EL CAJON	47220D	796	236		
EL CAJON	472300	830	251		
EL CAJON	472500	737	233		
EL CAJON	472600	757	267		3
EL CAJON	472800	574	242		
EL CAJON	472910	907	299	1	
EL CAJON	473000	559	293		
EL CAJON	473100	751	364		
EL CAJON	473200	813	354		
EL CAJON	473300	356	146		
EL CAJON	473600	900	454	1	1
EL CAJON	473700	524	144		
EL CAJON	473800	789	200	2	
EL CAJON	474000	629	169	1	1
EL CAJDN	474100	812	198	1	
EL CAJDN	474200	707	228		
EL CAJON	474210	758	219		1
EL CAJDN	474400	735	176		
EL CAJON	474700	645	251		
EL CAJON	474900	512	180		
EL CAJON	475200	501	166		
EL CAJON	475300	984	352		1
EL CAJON	475310	887	287	1	1
EL CAJON	475500	1,106	367		
EL CAJON	475600	850	201	1	
EL CAJON	475700	825	279		
EL CAJON	475810	792	228		
EL CAJDN	476100	590	244		1
EL CAJON	476200	824	301	1	
EL CAJON	476300	738	298		
EL CAJON	476610	521	137		
EL CAJON	476700	738	281	1	1
EL CAJON	476800	573	311		
EL CAJON	477000	864	314	2	3
EL CAJON	477080	813	314	1	1
EL CAJON	477500	643	269	1	
EL CAJON	477600	669	229	2	2

SAN DIEGO COUNTY - PRIMARY ELECTION
JUNE 7, 1988

COUNTY CENTRAL COMMITTEE - 2ND SUPERVISORIAL DISTRICT

LIB (VOTE FOR 8)

		REG VTRS	BLTS CAST	WILLIS	HOLMES
EL CAJON	477700	770	302		
EL CAJON	477800	882	322		
LA MESA	481200	479	233		
LA MESA	481300	702	317		
LA MESA	481500	572	257		1
LA MESA	481700	692	297		
LA MESA	481800	652	306		
LA MESA	481900	906	333		
LA MESA	482100	855	435		
LA MESA	482300	751	305	1	1
LA MESA	482700	785	346		
LA MESA	482800	638	316		
LA MESA	483000	760	325	2	2
LA MESA	483100	767	325		
LA MESA	483120	727	252	1	1
LA MESA	483300	805	319		
LA MESA	483600	595	203		
LA MESA	483610	859	319		1
LA MESA	483700	626	268		
LA MESA	483900	755	296	1	1
LA MESA	484100	750	283		
LA MESA	484300	380	102		
LA MESA	484400	780	22D		
LA MESA	484800	758	316	1	2
LA MESA	484900	696	234		
LA MESA	485000	561	216		
LA MESA	485100	928	291	2	1
LA MESA	485300	907	395		
LA MESA	485600	911	411	1	1
LA MESA	485800	573	281	1	1
LA MESA	485900	544	235		
LA MESA	486000	893	422		
LA MESA	486200	990	354		1
LA MESA	486400	896	402	1	1
LA MESA	486600	498	205	1	1
LA MESA	486800	471	226		
LA MESA	486900	823	355		
LA MESA	486910	494	207		

SAN DIEGO COUNTY - PRIMARY ELECTION
JUNE 7, 1988

COUNTY CENTRAL COMMITTEE - 2ND SUPERVISORIAL DISTRICT

LIB (VOTE FOR 8)

		BRETT-VTRS	BLAIR-CASTILLO	WILHOLMES
LA MESA	487000	715	327	
LA MESA	487010	825	372	
LA MESA	487030	939	374	1
LA MESA	487200	755	267	
LA MESA	487400	654	330	
LA MESA	487500	968	368	
HELIX	492800	723	317	
HELIX	493000	858	400	1
HELIX	493200	488	208	1
HELIX	493300	406	215	1 2
HELIX	493400	860	392	
HELIX	493600	1,009	439	
HELIX	493710	885	339	
HELIX	493800	503	240	
HELIX	493910	719	347	1
HELIX	494000	480	245	
HELIX	494100	369	167	1 1
HELIX	494200	679	312	
HELIX	494600	624	277	
HELIX	494700	486	189	1 1
HELIX	494710	848	289	
HELIX	494900	500	239	
HELIX	495000	835	386	
HELIX	495200	735	307	
HELIX	495300	433	109	
HELIX	495400	774	296	2 1
HELIX	495410	501	189	
HELIX	495500	573	264	
HELIX	495600	804	323	
SPRING VALLEY	499100	710	310	
SPRING VALLEY	499200	852	349	
SPRING VALLEY	499400	457	153	
SPRING VALLEY	499500	639	252	1
SPRING VALLEY	499600	338	137	
SPRING VALLEY	499620	306	155	
SPRING VALLEY	499700	691	236	1 1
SPRING VALLEY	499800	551	181	1
SPRING VALLEY	499900	934	314	1

SAN DIEGO COUNTY - PRIMARY ELECTION
JUNE 7, 1988

COUNTY CENTRAL COMMITTEE - 2ND SUPERVISORIAL DISTRICT

LIB (VOTE FOR B)

		REGISTERED VOTERS	BALLOTS CAST	WILCOX - HOLMES	
SPRING VALLEY	500000	808	298	1	1
SPRING VALLEY	500010	385	169		
SPRING VALLEY	500020	638	264	4	4
SPRING VALLEY	500030	575	258		
SPRING VALLEY	500200	1,104	372	4	4
SPRING VALLEY	500300	535	107		
SPRING VALLEY	500400	1,017	379	1	
SPRING VALLEY	500500	645	205		
SPRING VALLEY	500900	837	277		
SPRING VALLEY	501000	526	173		
SPRING VALLEY	501100	693	211		
SPRING VALLEY	501110	695	211		
SPRING VALLEY	501200	911	311		
SPRING VALLEY	501300	734	231		
LEMON GROVE	504500	917	313	1	1
LEMON GROVE	504700	766	212	1	1
LEMON GROVE	504900	652	286		
LEMON GROVE	505100	755	350	1	2
LEMON GROVE	505200	688	294		
LEMON GROVE	505300	654	278		
LEMON GROVE	505500	723	324		
LEMON GROVE	505700	817	376	2	2
LEMON GROVE	505800	907	406	1	
LEMON GROVE	506200	376	132		
LEMON GROVE	506210	671	307		
LEMON GROVE	506300	851	336		
LEMON GROVE	506500	670	276		
LEMON GROVE	506600	785	318		
LEMON GROVE	506800	597	279		
BALLENA	545500	265	126		1
RAMONA	546500	736	299		
RAMONA	546600	566	221		
RAMONA	546700	857	305		
RAMONA	546710	979	452		
RAMONA	546730	904	370	1	
RAMONA	546740	911	410	2	2
RAMONA	546800	620	272		
RAMONA	546900	904	379	1	1

SAN DIEGO COUNTY - PRIMARY ELECTION
JUNE 7, 1988

COUNTY CENTRAL COMMITTEE - 2ND SUPERVISORIAL DISTRICT

LIB (VOTE FOR 8)

		REGISTERED VOTERS	BALLOTS CAST	WILLIAM HOLMES
RAMONA	546910	636	221	
RAMONA	547000	815	286	1
RAMONA	547010	640	204	2
RAMONA	547100	421	170	
RAMONA	547120	736	261	
RAMONA	547200	739	311	1
RAMONA	547250	186	75	
LAKESIDE	548400	766	240	
LAKESIDE	548800	749	278	1
LAKESIDE	548900	653	253	
LAKESIDE	549000	956	375	1
LAKESIDE	549010	758	269	
LAKESIDE	549020	949	336	
LAKESIDE	549200	801	285	
LAKESIDE	549220	933	235	
LAKESIDE	549300	439	185	
LAKESIDE	549310	382	236	
LAKESIDE	549400	1,020	343	
LAKESIDE	549500	1,030	382	
LAKESIDE	549600	673	183	
LAKESIDE	549700	613	159	
LAKESIDE	549800	501	169	
LAKESIDE	549810	701	287	
LAKESIDE	549900	697	234	1
LAKESIDE	550000	935	320	
LAKESIDE	550110	674	279	
LAKEVIEW FLIN	551500	831	317	
LAKEVIEW FLIN	551510	1,025	371	1
LAKEVIEW FLIN	551700	450	189	2
LAKEVIEW FLIN	551710	549	266	
LAKEVIEW FLIN	551800	746	328	
LAKEVIEW FLIN	551900	726	269	1
LAKEVIEW FLIN	551910	377	153	
LAKEVIEW FLIN	552000	755	262	2
LAKEVIEW FLIN	552010	885	374	
LAKEVIEW FLIN	552030	752	260	2
LAKEVIEW FLIN	552100	670	343	
LAKEVIEW FLIN	552200	340	146	

SAN DIEGO COUNTY - PRIMARY ELECTION
JUNE 7, 1988

COUNTY CENTRAL COMMITTEE - 2ND SUPERVISORIAL DISTRICT

LIB (VOTE FOR 8)

		REGISTERED VOTERS	BALLOTS CAST	WHOLE NUMBERS	WHOLE NUMBERS
HARBISON	553100	544	160		
ALPINE	554300	977	403	1	1
ALPINE	554390	466	172	1	1
ALPINE	554500	631	246		
ALPINE	554510	397	176	1	1
ALPINE	554600	605	217		
ALPINE	554610	540	193		
ALPINE	554700	944	346	1	1
DEHESA	555800	567	230		
CREST	557400	732	289	1	
CREST	557500	838	329	2	1
MERIDIAN	558600	983	279		
MERIDIAN	558650	838	289		
MERIDIAN	558690	782	279		
MERIDIAN	558700	401	148		
MERIDIAN	558710	547	204		
MERIDIAN	558740	810	329		
MERIDIAN	558760	821	310		
MERIDIAN	558810	928	307	1	1
MERIDIAN	559000	438	203		
MERIDIAN	559100	748	285	1	1
MERIDIAN	559200	652	283		
MERIDIAN	559300	514	226		
MERIDIAN	559400	428	136		
MERIDIAN	559500	520	213		
MERIDIAN	559600	679	276		
MERIDIAN	559800	262	127		
MERIDIAN	559900	917	420		
MERIDIAN	560000	600	266		
MERIDIAN	560100	805	308		
JAMACHA	561500	402	130		
JAMACHA	561520	344	135	1	1
JAMACHA	561530	434	170		
JAMACHA	561540	839	363	3	4
JAMACHA	561550	828	254		
JAMACHA	561560	667	247		
JAMACHA	561600	965	322		1
JAMACHA	561800	874	388	1	2

SAN DIEGO COUNTY - PRIMARY ELECTION
JUNE 7, 1988

COUNTY CENTRAL COMMITTEE - 2ND SUPERVISORIAL DISTRICT

LIB (VOTE FOR 8)

		REG VTRS	BLTS - CAST	WILLIS	HOLMES
JAMACHA	561820	652	262	1	
JAMUL	562900	737	287	1	
JAMUL	563000	755	307		
JAMUL	563300	536	244	1	1
JAMUL	563390	391	169		
JAMUL	563400	254	111		
DULZURA	564400	350	160	1	1
JULIAN	567500	636	332	2	3
JULIAN	567600	176	78		
JULIAN	567710	722	326		1
DESCANSO	569200	851	389	2	1
JAPATUL	570200	194	80	2	3
PINE VALLEY	5718D0	700	330	1	1
CAMPO	57300D	894	381	1	2
POTRERO	574100	373	177		
BOULEVARD	57510D	412	209		
JACUMBA	576100	256	130		
DECL AV 888001		239	1D0		
DECL AV 888002		544	228	3	3
DECL AV 888003		18	8		
DECL AV 888004					
DECL AV 888005		71	30		
DECL AV 888006		31	8		
DECL AV 888D07		32	11		
DECL AV 888D08		31	5		
DECL AV 888D10		24	14		
DECL AV 888011		82	24		
DECL AV 888012		459	199		
DECL AV 888031		37	15		
DECL AV 888D32		15D	60		
DECL AV 888D34					
DECL AV 888D67					
DECL AV 888D68					
DECL AV 888069					
DECL AV 888131		182	82		
DECL AV 888132		2D1	1D4		
DECL AV 888133					
DECL AV 888134		396	120		

SAN DIEGO COUNTY - PRIMARY ELECTION
JUNE 7, 1988

COUNTY CENTRAL COMMITTEE - 2ND SUPERVISORIAL DISTRICT

LIB (VOTE FOR 8)

	REGISTERS	BLTS - CAST	WILLIS	HOLMES
DECL AV 888135				
DECL AV 888136				
DECL AV 888137	7	3		
DECL AV 888138	506	150		
DECL AV 888139	82	17		
DECL AV 888157	2			
DECL AV 888158				
DECL AV 888160	3			
DECL AV 888161	36	17	1	1
DECL AV 888162	42	16		
DECL AV 888163	37	20		
DECL AV 888164	2	2		
DECL AV 888165				
DECL AV 888166	7	4		
DECL AV 888194				
DECL AV 888196	68	27		
RQSTD AV 999001		37		
RQSTD AV 999002		1,117	3	3
RQSTD AV 999003		636	3	2
RQSTD AV 999004		1,394	3	3
RQSTD AV 999005				
RQSTD AV 999006				
RQSTD AV 999007				
RQSTD AV 999008		20		
RQSTD AV 999009		435	1	1
RQSTD AV 999010		382		2
RQSTO AV 999011				
RQSTD AV 999012		254	1	1
RQSTD AV 999030		33		
RQSTD AV 999031				
RQSTD AV 999032		21		
RQSTD AV 999033		14		
RQSTD AV 999034				
RQSTD AV 999067				
RQSTD AV 999068				
RQSTD AV 999069				
RQSTD AV 999131		142	1	1
RQSTD AV 999132				

SAN DIEGO COUNTY - PRIMARY ELECTION
JUNE 7, 1988

COUNTY CENTRAL COMMITTEE - 2ND SUPERVISORIAL DISTRICT

LIB (VOTE FOR 8)

	REGISTERED VOTERS - TOTAL	BALLOTS CAST - TOTAL	NUMBER OF PRECINCTS	NUMBER OF PRECINCTS REPORTING
RQSTD AV 999133				
RQSTD AV 999134		1,004	1	
RQSTD AV 999135				
RQSTD AV 999136				
RQSTD AV 999137		172		
RQSTD AV 999138		1		
RQSTD AV 999139		753	2	1
RQSTD AV 999157				
RQSTD AV 999158				
RQSTD AV 999159		12		
RQSTD AV 999160				
RQSTD AV 999161		214	3	2
RQSTD AV 999162				
RQSTD AV 999163		512	4	4
RQSTD AV 999164				
RQSTD AV 999165				
RQSTD AV 999166				
RQSTD AV 999194				
RQSTD AV 999195		1,366	2	3
RQSTD AV 999196		24		
TOTAL	226,124	96,156	157	157
POLLS	222,835	86,349	129	130
DECLARED AV	3,289	1,264	4	4
REQUESTED AV		8,543	24	23
41ST CONGRESSIONAL	2			
44TH CONGRESSIONAL	13,04D	5,796	8	8
45TH CONGRESSIONAL	213,082	9D,360	149	149
37TH STATE SENATE	2,655	1,427	4	6
38TH STATE SENATE	5,746	2,657	1D	11
39TH STATE SENATE	193,715	82,122	129	125
40TH STATE SENATE	24,0D8	9,950	14	15
75TH STATE ASSEMBLY	248	99		
76TH STATE ASSEMBLY	83,140	35,971	84	79
77TH STATE ASSEMBLY	113,D4D	47,472	55	57
79TH STATE ASSEMBLY	24,DD8	9,950	14	15

COUNTY CENTRAL COMMITTEE - 2ND SUPERVISORIAL DISTRICT

LIB (VOTE FOR 8)

	REGISTERED VOTERS	BALLOTS CAST	WILLIAMSON	HOLMES
80TH STATE ASSEMBLY	5,688	2,664	4	6
SAN DIEGO JUDICIAL	22,766	9,665	29	31
2ND SUPERVISORIAL	226,124	96,156	157	157
CITY OF EL CAJON	37,249	14,958	20	20
CITY OF LA MESA	30,667	14,050	16	18
CITY OF LEMON GROVE	10,911	4,946	7	7
CITY OF POWAY	21,138	8,984	28	30
CITY OF SAN DIEGO	1,581	665	1	1
S.D. 1ST COUNCIL	2	2		
S.D. 3RD COUNCIL	37	15		
S.D. 4TH COUNCIL	1,535	644	1	1
S.D. 7TH COUNCIL	7	4		
CITY OF SANTEE	24,350	9,550	9	9
4TH COUNTY BD OF ED	79,598	32,853	55	55
S.D CITY UNIF SCHOOL	668	282	1	1
S.D. CITY SCHOOL - B	32	11		
S.D. CITY SCHOOL - E	636	271	1	1
SANTEE REHAB DISTRIC	23,773	9,369	9	9

COUNTY CENTRAL COMMITTEE - 3RD SUPERVISORIAL DISTRICT

	LIB (VOTE FOR 10)					P&F (VOTE FOR 6)	
	REG VTRS	BLTS CAST	DEUTSCH	MURPHY	MC MILLEN	RIDER	WEBER SCHOENBERG
RANCHO BERNAR 1D5000	855	534	1	1	1	1	
RANCHO BERNAR 105020	662	286					
RANCHO BERNAR 105040	830	522	1				
RANCHO BERNAR 105050	455	207					
RANCHO BERNAR 105100	549	225					
RANCHO BERNAR 105110	533	284	1	1	1	1	
RANCHO BERNAR 105120	884	488					
RANCHO BERNAR 105200	501	261	1	1	1	1	
RANCHO BERNAR 105390	1,006	507					
RANCHO BERNAR 105410	983	415					
RANCHO BERNAR 105420	767	394					
RANCHD BERNAR 105430	629	266					
RANCHO BERNAR 105450	351	246					
RANCHO BERNAR 1055D0	750	442					
RANCHO BERNAR 1056D0	544	343					
RANCHO BERNAR 105700	362	174					
RANCHO BERNAR 105800	856	469	1	1	1	1	
RANCHO BERNAR 105910	369	193					
RANCHO BERNAR 106000	745	404					
RANCHO BERNAR 1D6100	352	206					
RANCHO BERNAR 106120	949	392	2	1	1	1	
RANCHO BERNAR 106200	414	250					
RANCHO BERNAR 106400	706	274	1	2	1	1	
RANCHO BERNAR 106420	668	305					
RANCHO BERNAR 106430	1,021	391	1	1	1	1	
RANCHO BERNAR 106440	695	265					
RANCHO BERNAR 106480	600	213					
RANCHO BERNAR 106500	604	266					
RANCHO BERNAR 106520	588	238					
RHO PENASQUIT 110000	612	228	1	1	1	1	
RHO PENASQUIT 110010	795	309	1	1	1	1	
RHO PENASQUIT 110020	1,075	375		1		1	
RHO PENASQUIT 11005D	836	245					
RHO PENASQUIT 110100	861	393	3	3	3	3	
RHO PENASQUIT 110120	843	325					
RHO PENASQUIT 110200	728	329					
RHD PENASQUIT 110310	780	201					

SAN DIEGO COUNTY - PRIMARY ELECTION
JUNE 7, 1988

COUNTY CENTRAL COMMITTEE - 3RD SUPERVISORIAL DISTRICT

	LIB (VOTE FOR 1D)					P&F (VOTE FOR 6)		
	REG VTRS	BLTS CAST	DEUTSCH	MURPHY	MCMILLEN	RIDER	WEBER	SCHDENBERG
RHO PENASQUIT 110360	429	158	1	1	1	1		
RHO PENASQUIT 110370	760	257		1	1			
RHO PENASQUIT 110380	894	301						
RHO PENASQUIT 110420	482	207						
RHO PENASQUIT 110430	868	333						
RHO PENASQUIT 110450	805	286						
RHO PENASQUIT 110510	584	251						
RHO PENASQUIT 110520	667	288	1	1	1	1		
RHO PENASQUIT 110550	985	399						
RHO PENASQUIT 110570	494	228	1	1	1	1		
RHO PENASQUIT 110690	1,124	497						
RHO PENASQUIT 110700	959	391	1	1	1	1		
RHO PENASQUIT 110720	937	390	2	2	2	2		
RHO PENASQUIT 110730	619	190						
RHO PENASQUIT 110770	888	350						
DEL MAR HEIGH 115070	493	190						
DEL MAR HEIGH 115090	564	219						
DEL MAR HEIGH 115100	716	267						
DEL MAR HEIGH 115130	655	320			1			
DEL MAR HEIGH 115150	799	267						
DEL MAR HEIGH 115170	1,010	299						
DEL MAR HEIGH 115180	986	374	3	2	2	2		
DEL MAR HEIGH 115200	823	362	2	1	1	1		
OEL MAR HEIGH 115220	705	318						
OEL MAR HEIGH 115230	622	309	1	1	1	2		
DEL MAR HEIGH 115250	603	249						
OEL MAR HEIGH 115300	695	268	1	1	1	1		
DEL MAR HEIGH 115310	561	249	1	1	1	1		
UNIVERSITY-N. 120000	755	404					3	1
UNIVERSITY-N. 120020	988	365	1	1		1		
UNIVERSITY-N. 120030	644	227	1					
UNIVERSITY-N. 120040	1,368	411	2	2	2	2	1	1
UNIVERSITY-N. 120080	697	169					1	1
UNIVERSITY-N. 120090	921	365						
UNIVERSITY-N. 120110	726	293						
UNIVERSITY-N. 120120	611	205	1	1	1	1		
UNIVERSITY-N. 120140	992	312						

SAN DIEGO COUNTY - PRIMARY ELECTION
JUNE 7, 1988

COUNTY CENTRAL COMMITTEE - 3RD SUPERVISORIAL DISTRICT

			LIB (VOTE FOR 10)				P&F (VOTE FOR 6)		
		REG VTRS	BLTS CAST	DEUTSCH	MURPHY	MCMILLEN	RIDER	WEBER	SCHOENBERG
UNIVERSITY-N.	120150	951	345	1	1	1	1		
UNIVERSITY-N.	120160	496	196						
UNIVERSITY-N.	120190	770	257						
UNIVERSITY-N.	120200	1,000	368	3	2	3	3		
UNIVERSITY-N.	120220	990	306	1	1	1	1		
UNIVERSITY-N.	120240	791	368						1
LA JOLLA	125000	437	214					1	
LA JOLLA	125050	625	229						
LA JOLLA	125150	404	171						
LA JOLLA	125260	539	198						
LA JOLLA	125300	497	228	1	1	1	1		
LA JOLLA	125400	408	143	1	1	1	1		
LA JOLLA	125450	587	289	1	1	1	1		
LA JOLLA	125550	793	296				1	2	2
LA JOLLA	125600	849	303						
LA JOLLA	125750	595	260	1	1	1	1		
LA JOLLA	125800	305	131						
LA JOLLA	125850	854	419	1	2	1	1		
LA JOLLA	126050	787	337	2					
LA JOLLA	126250	780	367	1	2	1	1		
LA JOLLA	126350	818	395	1	1	1	2		
LA JOLLA	126550	218	116						
LA JOLLA	126560	601	269						
LA JOLLA	126650	756	306						
LA JOLLA	126750	600	283						
LA JOLLA	127000	387	164						
LA JOLLA	127010	585	249						
LA JOLLA	127050	791	372						
LA JOLLA	127200	501	255						
LA JOLLA	127210	679	334	1	1	1	1		
LA JOLLA	127250	592	269	1					
LA JOLLA	127270	597	222						
LA JOLLA	127300	471	238						
LA JOLLA	127310	347	157						
LA JOLLA	127400	438	194					1	
LA JOLLA	127410	867	363						
LA JOLLA	127540	251	132	1	1	1	1		

COUNTY CENTRAL COMMITTEE - 3RD SUPERVISORIAL DISTRICT

LIB (VOTE FOR 10) P&F (VOTE FOR 6)

		REG VTRS	BLTS CAST	DEUTSCH	MURPHY	MCMILLEN	RIDER	WEBER	SCHOENBERG
LA JOLLA	127550	368	154						
LA JOLLA	127600	681	357		1				1
LA JOLLA	127700	537	238	2	2	2	2		
MIRA MESA	130010	972	281						
MIRA MESA	130100	882	272	1	1	1	1		
MIRA MESA	130200	549	200						
MIRA MESA	130210	904	336						
MIRA MESA	130220	503	218						
MIRA MESA	130230	844	265						
MIRA MESA	130240	825	270	2	2	2	2		
MIRA MESA	130260	620	181						
MIRA MESA	130300	767	261		1		1		
MIRA MESA	130310	641	211					1	
MIRA MESA	130330	645	257	1	1	1	1		
MIRA MESA	130350	808	276					1	1
MIRA MESA	130370	735	275	1	1	1	1		
MIRA MESA	130380	533	218						
MIRA MESA	130400	728	281						
MIRA MESA	130410	868	310	2	2	2	2		
MIRA MESA	130420	643	245				1		
MIRA MESA	130430	848	313						
MIRA MESA	130470	863	371	2	2	3	3	1	
MIRA MESA	130480	601	236				1		
MIRA MESA	130500	715	269	1					
MIRA MESA	130510	923	321	1	1	1	1		
MIRA MESA	130530	924	333	1	1	1	1		
MIRA MESA	130610	943	312					1	
MIRA MESA	130700	636	256	1	1	1	1		
MIRA MESA	130710	716	234	1			1	1	
MIRA MESA	130800	833	326	1	1		1	1	
MIRA MESA	130820	400	244						
MIRA MESA	130830	436	182						
MIRA MESA	130840	685	230				2		
MIRA MESA	130850	696	194						
POMERADO	135010	478	232						
POMERADO	135020	686	357	2	2	2	2		
POMERADO	135030	724	326						

SAN DIEGO COUNTY - PRIMARY ELECTION
JUNE 7, 1988

COUNTY CENTRAL COMMITTEE - 3RD SUPERVISORIAL DISTRICT

		LIB (VOTE FOR 10)					P&F (VOTE FOR 6)			
		REGISTERED VOTERS	BALLOTS CAST - DEMOCRATIC	MICHAEL HUMPHREY	MILLE		SCHOENBERGER			
POMERADO	135040	591	254							
POMERADO	135050	543	163	1	2	1	1			
POMERADO	135060	581	235							
POMERADO	135070	797	372							
POMERADO	135080	584	272							
POMERADO	13520D	922	419				1			
POMERADO	13521D	586	290					1		
POMERADO	135230	778	364				1			
PDMERADO	135240	485	225	1	1	1	1			
POMERADO	135420	731	347	2	2	2	2			
UNIVERSITY-S.	145000	491	213				1			
UNIVERSITY-S.	145010	451	199							
UNIVERSITY-S.	145100	807	431	2	2	2	3	1		1
UNIVERSITY-S.	145200	511	203					1		1
UNIVERSITY-S.	145500	465	216							
UNIVERSITY-S.	145600	514	245	2	1	2	1			
UNIVERSITY-S.	14570D	491	248							
UNIVERSITY-S.	1458D0	612	294	2	1	1	1			1
UNIVERSITY-S.	14581D	456	192							
UNIVERSITY-S.	145900	80D	4D6							
UNIVERSITY-S.	14600D	553	281							
UNIVERSITY-S.	1461DD	473	245							
UNIVERSITY-S.	146200	528	238	4	5	4	4			
UNIVERSITY-S.	146400	546	283							
UNIVERSITY-S.	146600	625	334				1			
UNIVERSITY-S.	146800	535	247							
UNIVERSITY-S.	147000	720	361	1						
UNIVERSITY-S.	147200	672	338	1	1	1	1			
CLAIREMONT-N.	150100	693	237					1		
CLAIREMONT-N.	15D110	839	3D6	1	1	1	1			
CLAIREMONT-N.	15D2DD	815	355							
CLAIREMONT-N.	15041D	574	299							
CLAIREMONT-N.	15D600	880	385	1	1	1	1			
CLAIREMONT-N.	15D620	628	271							
CLAIREMONT-N.	151200	544	277							
CLAIREMONT-N.	151400	690	301	1						1
CLAIREMONT-N.	151410	932	412	2	1	1	1			

COUNTY CENTRAL COMMITTEE - 3RD SUPERVISORIAL DISTRICT

	LIB (VOTE FOR 10)					P&F (VOTE FOR 6)		
	REG VTRS	BLTS CAST	DEUTSCH	MURPHY	MCMILLEN	RIDER	WEBER	SCHOENBERG
CLAIREMONT-N. 151800	650	293	2	2	2	2		
CLAIREMONT-N. 152000	966	315						
CLAIREMONT-N. 152200	930	312	1				2	1
CLAIREMONT-N. 152600	487	204	1					
CLAIREMONT-N. 152800	454	228						
CLAIREMONT-N. 153000	865	295						
CLAIREMONT-N. 153400	601	294						
CLAIREMONT-N. 153600	620	245						
CLAIREMONT-N. 153800	567	254						
CLAIREMONT-N. 154200	669	264	1		1	1		
CLAIREMONT-N. 154800	499	236						
CLAIREMONT-N. 155000	918	425						
CLAIREMONT-N. 155400	455	250						1
CLAIREMONT-N. 155500	492	240	1	3	1	1		
CLAIREMONT-E. 160000	590	324	1					1
CLAIREMONT-E. 160200	634	278						
CLAIREMONT-E. 160300	814	370	1		1			
CLAIREMONT-E. 160310	869	361	1			1		
CLAIREMONT-E. 160400	894	398	3	2	2	2		
CLAIREMONT-E. 160510	618	271	1	1	2			
CLAIREMONT-E. 160700	885	382	1	1	1	1		
CLAIREMONT-E. 160800	597	220	1		1		1	1
CLAIREMONT-E. 160810	641	246					1	
CLAIREMONT-E. 160900	761	309	1	1	1	3		
CLAIREMONT-E. 161000	495	214						
CLAIREMONT-E. 161100	573	218						
CLAIREMONT-E. 161110	623	144				1		
CLAIREMONT-E. 161130	489	186						
CLAIREMONT-E. 161200	617	180						
CLAIREMONT-E. 161210	668	244					1	
CLAIREMONT-E. 161220	662	207					1	1
CLAIREMONT-E. 161300	1,016	374					1	
CLAIREMONT-E. 161400	475	187	1	1	1	1		
CLAIREMONT-E. 161500	329	111						
CLAIREMONT-E. 161510	548	227						
CLAIREMONT-E. 161600	813	329					1	
CLAIREMONT-E. 161700	672	305					1	

SAN DIEGO COUNTY - PRIMARY ELECTION
JUNE 7, 1988

COUNTY CENTRAL COMMITTEE - 3RD SUPERVISORIAL DISTRICT

				LIB (VOTE FOR 10)			P&F (VOTE FOR 6)		
		VOTERS	REGISTERED VOTERS - TOTAL	BLUE - DEMOCRATIC - CHAIRMAN	MCMURPHY - LIBERTARIAN	MILLER - LIBERTARIAN	RIDDER - PEACE & FREEDOM	WEBER - PEACE & FREEDOM	SCHOENBERG - PEACE & FREEDOM
CLAIREMONT-E.	161900	612	278						
CLAIREMONT-E.	162100	765	309						
CLAIREMONT-E.	16220D	703	243	2	1	1	1	1	
CLAIREMONT-E.	162500	612	202					1	1
CLAIREMONT-E.	162510	591	228	1	1	1	1		
CLAIREMONT-E.	162600	598	227						
CLAIREMONT-E.	162700	580	248						
CLAIREMONT-E.	163000	653	317						
CLAIREMONT-E.	163100	565	272			1			
CLAIREMONT-E.	163110	688	323						
CLAIREMONT-E.	163200	525	243						
CLAIREMONT-E.	163300	612	335				1		
CLAIREMONT-E.	163500	995	415						
MONTGOMERY	165000	300	101	1	1	1	1		
MONTGOMERY	165050	475	223						
TIERRASANTA	171000	713	152						
TIERRASANTA	171010	936	187						
TIERRASANTA	171040	854	354				1		
TIERRASANTA	171060	1,022	391	2	2	2	2		
TIERRASANTA	171100	1,056	442						
TIERRASANTA	171110	542	240						
TIERRASANTA	171130	643	310		1			1	
TIERRASANTA	171140	595	309	4	4	4	4		
TIERRASANTA	171150	530	201						
TIERRASANTA	171160	705	310						
TIERRASANTA	171180	399	182						
TIERRASANTA	171220	790	351						
TIERRASANTA	171500	563	263				1		
TIERRASANTA	171510	538	144						1
TIERRASANTA	171520	542	268						
TIERRASANTA	171540	711	303						
SAN CARLOS	175100	630	294						
SAN CARLOS	175110	548	262				1		
SAN CARLOS	175120	689	302	1	1	1	1		
SAN CARLOS	175160	479	235	1	1	1	1	1	
SAN CARLOS	175200	464	223						
SAN CARLOS	175250	724	316						

SAN DIEGO COUNTY - PRIMARY ELECTION
JUNE 7, 1988

COUNTY CENTRAL COMMITTEE - 3RD SUPERVISORIAL DISTRICT

				LIB (VOTE FOR 10)				P&F (VOTE FOR 6)		
				-				-	S	
				B -		M		-	C	
				R L -		C		-	H	
				E T - D				-	O	
				G S - E	M	M		-	E	
				- U	U	I		R - W	N	
				V C - T	R	L		I - E	B	
				T A - S	P	L		D - B	E	
				R S - C	H	E		E - E	R	
				S T - H	Y	N		R - R	G	
SAN CARLOS	1753DD	625	284							
SAN CARLOS	17540D	696	26D							
SAN CARLOS	175410	522	164							
SAN CARLOS	175600	452	219							
SAN CARLOS	176000	907	393							
SAN CARLOS	176100	569	266							
SAN CARLOS	176110	706	325							
SAN CARLOS	176400	587	272	1						
SAN CARLOS	176500	640	279						2	2
SAN CARLOS	176510	893	385	1	1	1		1		
SAN CARLOS	17670D	648	314	2	1	1		2		
SAN CARLOS	17680D	913	431	1	1	1		1		
SAN CARLOS	17730D	534	290	2	1	1		1		
SAN CARLOS	17731D	775	36D							
SAN CARLOS	177400	626	334							
SAN CARLOS	177500	546	308	1	1	1		1		
NAVAJO	18D100	540	314							
NAVAJO	180400	721	357							
NAVAJO	180600	566	291							
NAVAJO	180700	658	328							
NAVAJO	180800	670	360							
NAVAJO	180900	524	278							
NAVAJO	18091D	639	297			1				
NAVAJO	18092D	476	253	1		1			1	
NAVAJO	181010	427	213							
NAVAJO	181030	563	267							
NAVAJO	181D40	888	369	1	1	1		1		
NAVAJO	181100	561	27D							
NAVAJO	18120D	880	45D							
NAVAJO	18121D	664	297							
NAVAJO	18130D	535	271							
NAVAJO	1816D0	482	233			1				
NAVAJO	18170D	488	268							
NAVAJO	181710	602	155							
NAVAJO	1818D0	548	286	1	1	1		1		
NAVAJO	18200D	706	370							
NAVAJO	182300	785	399	2	2	2		2		

COUNTY CENTRAL COMMITTEE - 3RD SUPERVISORIAL DISTRICT

			LIB (VOTE FOR 10)				P&F (VOTE FOR 6)		
		REG VTRS	BLTS CAST	DEUTSCH	MURPHY	MC MILLEN	RIDER	WEBER	SCHOENBERG
NAVAJO	182310	847	351	1	1	1	1		
NAVAJO	182600	557	258	1	1	1	1		
NAVAJD	183100	841	403						
NAVAJO	183300	480	265						
NAVAJO	183700	882	438		1			2	1
NAVAJO	183900	540	284	1	1	1	1		
NAVAJO	184100	607	356						
NAVAJO	184400	846	349	1	1	1	1		
NAVAJO	184500	810	407						
NAVAJO	184800	958	408						
CLAIREMONT-S.	212500	869	368	1	1	1	1		
CLAIREMONT-S.	213000	491	227						
CLAIREMONT-S.	213010	894	391					1	1
CLAIREMONT-S.	213100	739	331						
CLAIREMONT-S.	213300	560	228	1	1	1	1		
CLAIREMONT-S.	213700	774	284						
CLAIREMONT-S.	213900	602	220						
CLAIREMONT-S.	214300	987	456	1	1	1			
PACIFIC BEACH	220000	671	186			1			
PACIFIC BEACH	220200	627	193						
PACIFIC BEACH	220300	341	173	1	1	1	1		
PACIFIC BEACH	220310	721	338	1	1	1	1		
PACIFIC BEACH	220400	441	217						
PACIFIC BEACH	220500	425	222	2	2	2	2		
PACIFIC BEACH	220510	535	256						
PACIFIC BEACH	220800	580	281	1	1	1	1		
PACIFIC BEACH	221100	635	169						
PACIFIC BEACH	221200	741	237						
PACIFIC BEACH	221400	1,024	310					1	
PACIFIC BEACH	221600	582	256						
PACIFIC BEACH	221800	B77	411						1
PACIFIC BEACH	221900	869	362	1	1	1	1		
PACIFIC BEACH	222000	595	196	1	1	1	1	1	
PACIFIC BEACH	222020	638	206						
PACIFIC BEACH	222200	596	195	1	1	1	1		
PACIFIC BEACH	222210	928	283	1	1	1	1		
PACIFIC BEACH	222400	675	231						

SAN DIEGO COUNTY - PRIMARY ELECTION
JUNE 7, 1988

COUNTY CENTRAL COMMITTEE - 3RD SUPERVISORIAL DISTRICT

			LIB (VOTE FOR 10)				P&F (VOTE FOR 6)		
		REG VTRS	BLTS CAST	DEUTSCH	MURPHY	MCMILLEN	RIDER	WEBER	SCHDENBERG
PACIFIC BEACH	222700	788	395						
PACIFIC BEACH	223100	591	180	1	1	1	2	1	
PACIFIC BEACH	223110	557	179				1		
PACIFIC BEACH	223200	497	191						
PACIFIC BEACH	223400	963	327						1
PACIFIC BEACH	223500	718	175				2		
PACIFIC BEACH	223700	803	270	2	2	2	2		1
PACIFIC BEACH	224510	770	241	1	1	1	1		1
PACIFIC BEACH	224600	819	269						
PACIFIC BEACH	224800	520	184					1	
PACIFIC BEACH	224810	653	227	1	1	1	1		
PACIFIC BEACH	225300	797	270						
PACIFIC BEACH	225320	587	212					1	1
PACIFIC BEACH	225400	980	361	1					
PACIFIC BEACH	225600	779	305	1	1	1	1		
PACIFIC BEACH	225710	876	339	2	2	2	2		
PACIFIC BEACH	225900	666	210						1
PACIFIC BEACH	226100	867	387		1		1		
MISSION BAY	230000	492	160	1	1	1	1		
MISSION BAY	230020	277	63	2	2	2	2		
MISSION BAY	230210	1,138	333	1			1		
MISSION BAY	230500	875	218	1			1		
MISSION BAY	230900	687	333	1	1	2	1		
MISSION BAY	231200	398	158						
MISSION BAY	231300	512	198	1					
ENCINITAS	412800	756	382						
ENCINITAS	413760	983	368	1	1	1	1	1	
ENCINITAS	413780	984	402						
ENCINITAS	413800	821	367	1	1	1	1		
ENCINITAS	413810	611	230	2	2	2	2		
ENCINITAS	413830	466	181						
ENCINITAS	413910	484	183	1	1	1	1	1	1
ENCINITAS	413950	663	247	2	2	2	2	2	
ENCINITAS	413980	1,013	433	2	1	1	1		
ENCINITAS	414030	796	321	1					
ENCINITAS	414050	564	195						
ENCINITAS	414060	690	230	1				1	1

COUNTY CENTRAL COMMITTEE - 3RD SUPERVISORIAL DISTRICT

LIB (VOTE FOR 10) P&F (VOTE FOR 6)

		REG VTRS	BLTS CAST	DEUTSCH	MURPHY	MCMILLEN	RIDER	WEBER	SCHOENBERG
ENCINITAS	414080	856	303	1					
SOLANA BEACH	416000	785	441						
SOLANA BEACH	416030	607	297						
SOLANA BEACH	416100	661	197						
SOLANA BEACH	416120	63B	225						
SOLANA BEACH	416200	407	217						
SOLANA BEACH	416210	637	275	2	2	2	2		3
SOLANA BEACH	416600	465	238						
SOLANA BEACH	416610	740	294	1			2	3	3
SOLANA BEACH	416700	964	467	1	1	1	1	2	
SOLANA BEACH	416800	524	276						
SOLANA BEACH	416900	849	4B2						
SOLANA BEACH	416910	893	519	1	1	1	1		
LOMAS SANTA F	417650	370	156	1	1	1	1		
LOMAS SANTA F	417680	262	11D						
OEL MAR	418200	722	219	1	1	1	1		1
DEL MAR	418210	946	251	1	1	1	1		
DEL MAR	418300	965	438						
DEL MAR	418400	765	322						
DEL MAR	418500	955	333	1	1	1	1		1
FAIRBANKS RAN	436200	379	155						
DECL AV 888013		240	9B						
DECL AV 888014		112	66						
DECL AV 888015		44	15						
DECL AV 888017		1							
DECL AV 888035		406	204						
DECL AV 888036		30	7						
DECL AV 888037		98	29						
DECL AV 88803B									
DECL AV 888044		572	55						
DECL AV 888046		65	12						
DECL AV 888078		103	27						
DECL AV 888081		10	2						
DECL AV 888140		47	30						
DECL AV 888167		1	1						
DECL AV 888168		4	2						
DECL AV 888169									

SAN DIEGO COUNTY - PRIMARY ELECTION
JUNE 7, 1988

COUNTY CENTRAL COMMITTEE - 3RD SUPERVISORIAL DISTRICT

	LIB (VOTE FOR 10)					P&F (VOTE FOR 6)					
	-					-					
	B -				M	-		S			
	R L -				C	-		C			
	E T - D					-		H			
	G S - E		M	M		-		O			
	- U		U	I		R - W		E			
	V C - T		R	L		I - E		N			
	T A - S		P	L		D - B		B			
	R S - C		H	E		E - E		E			
	S T - H		Y	N		R - R		R			
								G			
DECL AV 88817D											
DECL AV 888171	11	7									
DECL AV 888172											
DECL AV 888173											
DECL AV 888174											
DECL AV 888175	26	11									
DECL AV 888193	5	4									
DECL AV 888197	3	1									
DECL AV 888198											
RQSTD AV 999013		32									
RQSTD AV 999014		203									
RQSTD AV 999015		9									
RQSTD AV 999016		240									
RQSTD AV 999017											
RQSTD AV 999035		1,068	1	1	1	1					
RQSTO AV 999036		257									
RQSTD AV 999037		642									
RQSTD AV 999038											
RQSTD AV 999039		322									
RQSTD AV 999040		239									
RQSTD AV 999041		431									
RQSTD AV 999042		272									
RQSTD AV 999043		202									
RQSTO AV 999044											
RQSTD AV 999045		170	1	1	1	1	1				
RQSTD AV 999046		28									
RQSTD AV 999077		1,794	5	5	5	5	1	1			
RQSTD AV 999078		815	2	2	2	2					
RQSTD AV 999079		60									
RQSTD AV 999080		1,199	2	2	2	2					
RQSTD AV 999081		227									
RQSTD AV 999140											
RQSTD AV 999167											
RQSTD AV 999168											
RQSTD AV 999169		253	1	1	1	1					
RQSTD AV 999170		397									
RQSTD AV 999171											

SAN DIEGO COUNTY - PRIMARY ELECTION
JUNE 7, 1988

COUNTY CENTRAL COMMITTEE - 3RD SUPERVISORIAL DISTRICT

	LIB (VOTE FOR 10)					P&F (VOTE FOR 6)		
	REGISTERS	BLTS CAST	DEUTSCH	MURPHY	MCMILLEN	RIDER	WEBER	SCHOENBERG
RQSTD AV 999172								
RQSTD AV 999173								
RQSTD AV 999174		69						
RQSTD AV 999175		1,448	2	2	2	2		
RQSTD AV 999193		205	1	1	1	2		
RQSTD AV 999197								
RQSTD AV 999198		395	1	1	1	1		
TDTAL	267,106	122,562	2D1	177	176	198	55	40
POLLS	265,328	111,D14	185	161	160	181	53	39
DECLARED AV	1,778	571						
REQUESTED AV		10,977	16	16	16	17	2	1
41ST CONGRESSIONAL	244,327	110,406	180	162	161	183	50	38
43RD CONGRESSIONAL	13,127	6,350	14	10	10	10	5	2
45TH CONGRESSIONAL	9,652	5,806	7	5	5	5		
38TH STATE SENATE	218,925	98,668	171	149	147	167	48	36
39TH STATE SENATE	48,181	23,894	30	28	29	31	7	4
75TH STATE ASSEMBLY	152,144	69,140	131	116	11D	128	33	26
76TH STATE ASSEMBLY	10,678	5,890	4	3	3	3		
77TH STATE ASSEMBLY	47,341	23,53D	29	27	28	30	7	4
78TH STATE ASSEMBLY	56,943	24,002	37	31	35	37	15	10
SAN DIEGO JUDICIAL	243,433	111,510	178	159	158	177	45	30
3RD SUPERVISORIAL	267,1D6	122,562	201	177	176	198	55	40
CITY OF DEL MAR	4,358	1,772	4	4	4	5		2
CITY OF ENCINITAS	9,690	4,238	13	9	9	9	5	2
CITY OF SAN DIEGO	243,429	111,508	178	159	158	177	45	30
S.D. 1ST COUNCIL	89,416	42,587	70	65	61	66	12	11
S.D. 5TH COUNCIL	45,239	18,874	27	26	26	37	13	4
S.D. 6TH COUNCIL	63,145	27,389	54	43	45	47	13	11
S.D. 7TH COUNCIL	45,629	22,658	27	25	26	27	7	4
CITY OF SANTEE	47	30						
CITY OF SOLANA BEACH	8,282	4,437	5	4	4	6	5	6
1ST COUNTY BD OF ED	93,218	41,972	86	74	72	78	19	19
4TH COUNTY BD OF ED	48,513	24,611	31	32	32	34	6	2
S.D CITY UNIF SCHOOL	196,530	89,190	149	131	131	150	45	30

SAN DIEGO COUNTY - PRIMARY ELECTION
JUNE 7, 1988

COUNTY CENTRAL COMMITTEE - 3RD SUPERVISORIAL DISTRICT

	LIB (VOTE FOR 10)					P&F (VOTE FOR 6)		
	REGISTERED VOTERS	BLTS CAST	DEUTSCH	MURPHY	MILLEN	RIDER	WEBER	SCHOENBERG
S.D. CITY SCHOOL - A	105,266	47,740	88	76	75	81	27	24
S.D. CITY SCHOOL - B	78,315	36,106	50	48	47	57	14	5
S.D. CITY SCHOOL - C	12,949	5,344	11	7	9	12	4	1
SANTEE REHAB DISTRIC	47	30						

COUNTY CENTRAL COMMITTEE - 4TH SUPERVISORIAL DISTRICT

LIB (VOTE FOR 10)

		REG VTRS	BLTS - CAST	WRIGHT	THOMPSON	HALL	SHEA
NAVAJO	185320	680	265	1	1	2	1
NAVAJD	185330	655	206	1	1	1	1
NAVAJO	185340	639	172				1
NAVAJO	185350	623	222	2	1	2	1
SERRA MESA	190200	481	235			1	
SERRA MESA	190400	577	266		1	1	
SERRA MESA	190500	855	348				
SERRA MESA	190510	809	250	2	2	2	2
SERRA MESA	190800	709	319				
SERRA MESA	191100	497	226				
SERRA MESA	191300	808	334				
SERRA MESA	191500	696	313	1	1	1	1
SERRA MESA	191700	418	194				
SERRA MESA	192200	1,023	462	2	2	2	2
SERRA MESA	192600	951	289				
SERRA MESA	192900	666	334	3	1	2	2
SERRA MESA	192910	643	317				
SERRA MESA	193000	576	260				
MISSIDN VALLE	195030	780	284				
MISSION VALLE	195050	952	281	2	2	2	2
LINDA VISTA	200000	490	157				
LINDA VISTA	200100	712	243				
LINDA VISTA	200200	485	241				
LINDA VISTA	200500	566	240				
LINDA VISTA	200700	579	258	2	2	2	2
LINDA VISTA	200800	532	187		1		
LINDA VISTA	201000	695	187				
LINDA VISTA	201100	960	314				
LINDA VISTA	201210	507	138				
LINDA VISTA	201300	723	270				
LINDA VISTA	201310	598	196				
LINDA VISTA	201500	715	291				
LINOA VISTA	201700	794	335	1	1	1	1
LINOA VISTA	201920	499	178				
LINOA VISTA	201950	838	318				
LINDA VISTA	202200	1,017	338			1	
LINOA VISTA	202700	636	298	3	2	2	2
CLAIREMONT-S.	210100	624	190				

SAN DIEGO COUNTY - PRIMARY ELECTION
JUNE 7, 1988

COUNTY CENTRAL COMMITTEE - 4TH SUPERVISORIAL DISTRICT

LIB (VOTE FOR 10)

		REG VTRS	BLTS CAST	WRIGHT	THOMPSON	HALL	SHEA
CLAIREMONT-S.	210190	1,046	204	1	1	1	1
CLAIREMONT-S.	210210	728	318	1	1	1	1
CLAIREMONT-S.	210500	601	269				
CLAIREMONT-S.	210700	567	261				
CLAIREMONT-S.	211000	910	473				1
CLAIREMONT-S.	211010	695	362				1
CLAIREMONT-S.	211400	741	326	2	2	2	2
CLAIREMONT-S.	211800	631	265				
CLAIREMONT-S.	211810	640	313	1	1	1	1
CLAIREMONT-S.	212000	1,024	504	1	1	1	1
CLAIREMONT-S.	212700	463	171		2		
MIDWAY-OLD TO	240000	191	89				
MIDWAY-OLD TO	240010	246	141		1		
MIDWAY-OLD TO	240100	812	246				
MIDWAY-OLD TO	240110	981	317				
MIDWAY-OLD TO	240210	537	176	1	1	1	1
MIDWAY-OLD TO	240400	390	124				
MIDWAY-OLD TO	240500	822	277	1	1	1	1
MIDWAY-OLD TO	245000	667	306				
MIDWAY-OLD TO	245200	858	327	1	1	1	1
MISSION HILLS	250000	855	434				
MISSION HILLS	250600	903	345	1	1	1	1
MISSION HILLS	250700	406	233	1	1	1	1
MISSION HILLS	250800	508	257				
MISSION HILLS	251000	508	249				
MISSION HILLS	251200	465	199	1	1	1	1
MISSION HILLS	251300	609	284				
MISSION HILLS	251600	644	303				1
MISSION HILLS	251610	577	213	1	1		1
MISSION HILLS	251910	859	443		1	1	
HILLCREST	255000	921	332	1	1	1	1
HILLCREST	255100	929	416	1	1	1	1
HILLCREST	255210	690	337				2
HILLCREST	255300	643	237				
HILLCREST	255900	994	375	1	1	1	1
HILLCREST	256210	736	330	1	1	1	1
HILLCREST	256700	617	322	1	1	1	
HILLCREST	256800	423	191	1		1	

COUNTY CENTRAL COMMITTEE - 4TH SUPERVISORIAL DISTRICT

LIB (VOTE FOR 10)

		REG VTRS	BLT-STS-WRIGHT	THOMPSON	HALL	SHEA
HILLCREST	257000	590	254			
HILLCREST	257100	570	223	2	2	2	2
HILLCREST	257200	1,035	429	1	2	1	1
HILLCREST	257500	537	247				
HILLCREST	257600	598	259	1	1	1	1
HILLCREST	258100	757	307	3	2	1	1
HILLCREST	258200	661	245				
NORTH PARK	260200	798	249	1	1	1	1
NORTH PARK	260210	526	243	1	1	1	1
NORTH PARK	260600	980	371	1		1	
NORTH PARK	260610	1,088	351	3	2	2	3
NORTH PARK	260800	759	349				
NORTH PARK	261200	366	194	2	2	2	2
NORTH PARK	261210	795	336		1	1	
NORTH PARK	261400	734	300				
NORTH PARK	261600	804	286				
NORTH PARK	262200	622	226				
NORTH PARK	262400	645	233				
NORTH PARK	262600	920	365	2	2	2	2
NORTH PARK	263000	763	255	1	1	1	1
NORTH PARK	263200	912	305		1		1
NORTH PARK	263400	576	184	1	1	1	1
NORTH PARK	263600	626	216				1
NORTH PARK	263800	607	214	1	1	1	1
NORTH PARK	264000	432	181	2	2	2	2
NORTH PARK	264200	955	378	2	2	2	2
NORTH PARK	264600	660	290	2	2	2	2
NORTH PARK	265000	581	211	1			
NORTH PARK	265200	1,053	372	1	1	1	1
NORTH PARK	265600	889	369	3	3	3	3
NORTH PARK	266000	513	172				
NORTH PARK	266100	623	210	2	2	3	1
NORTH PARK	266200	996	401	3	1	1	1
NORTH PARK	266300	545	209				2
NORMAL HEIGHT	270000	518	269				
NORMAL HEIGHT	270100	513	169		1		
NORMAL HEIGHT	270110	503	196			1	
NORMAL HEIGHT	270400	667	208	3	3	3	4

COUNTY CENTRAL COMMITTEE - 4TH SUPERVISORIAL DISTRICT

LIB (VOTE FOR 10)

NORMAL HEIGHT	270500	719	264	1	1	1	1
NORMAL HEIGHT	270700	598	186				
NORMAL HEIGHT	271100	686	193				2
NORMAL HEIGHT	271200	965	403				
NORMAL HEIGHT	271800	412	210	3	4	3	3
NORMAL HEIGHT	272000	612	287	1	1	2	2
NORMAL HEIGHT	272210	530	169	1	1	1	1
NORMAL HEIGHT	272500	1,185	297				
NORMAL HEIGHT	272700	1,012	308	2	2	2	2
NORMAL HEIGHT	272900	671	206	1	1	1	1
NORMAL HEIGHT	272910	661	211	2	2	2	2
NORMAL HEIGHT	273500	954	325	1	2	1	1
NORMAL HEIGHT	273900	943	254	1	1	1	1
NORMAL HEIGHT	274200	1,095	439	2	3	3	3
NORMAL HEIGHT	274300	488	277				
NORMAL HEIGHT	274400	447	280	1	1	1	2
NORMAL HEIGHT	274800	491	268				
NORMAL HEIGHT	274810	223	109				
NORMAL HEIGHT	275100	426	239				
NORMAL HEIGHT	275200	751	391				
NORMAL HEIGHT	275900	429	117		1		
NORMAL HEIGHT	276100	948	272				
NORMAL HEIGHT	276400	660	169	1	1	1	1
NORMAL HEIGHT	276600	605	339				
NORMAL HEIGHT	276700	1,010	311				
NORMAL HEIGHT	277200	400	206				
NORMAL HEIGHT	277600	565	306				
MONTEZUMA	280000	584	213				2
MONTEZUMA	280100	839	407				
MONTEZUMA	280200	634	266				
MONTEZUMA	280400	643	211				
MONTEZUMA	280410	228	61		2		
MONTEZUMA	280500	750	361				
MONTEZUMA	280510	287	158		1		1
MONTEZUMA	280800	985	451	2	2	2	2
MONTEZUMA	281300	842	401	1	1	1	1
MONTEZUMA	281500	652	118	1	1	1	1
MONTEZUMA	281700	1,527	134	1	1	1	1

SAN DIEGO COUNTY - PRIMARY ELECTION
JUNE 7, 1988

COUNTY CENTRAL COMMITTEE - 4TH SUPERVISORIAL DISTRICT

LIB (VOTE FOR 10)

		REG VTRS	BLTS CAST	WRIGHT	THOMPSON	HALL	SHEA
MONTEZUMA	2824D0	828	292				
MONTEZUMA	2825DD	468	223				1
MONTEZUMA	282600	1,709	149				
MONTEZUMA	282700	598	127				
MONTEZUMA	283000	652	168				
MONTEZUMA	28320D	903	373	1	1	1	2
MONTEZUMA	283700	529	226				
MONTEZUMA	283800	534	76				
MONTEZUMA	284000	717	276	2	2	2	2
MONTEZUMA	284300	479	190				
ROLANDO REDWO	29001D	1,052	269				
ROLANDO REDWO	290410	1,045	256	1	1		1
ROLANDO REDWO	2906DD	815	232				
ROLANDO REDWO	29100D	789	316				
ROLANDD REDWO	29120D	781	345	1	1	1	
ROLANDO REDWO	291600	489	211				
ROLANDO REDWO	291650	842	371				
ROLANDO REDWO	291800	652	361				
ROLANDO REDWO	2920DD	382	184				
ROLANDO REDWO	292200	538	195				
ROLANDO REDWO	292400	666	151				
ROLANDO REDWO	292800	460	1D7				
ROLANDD REDWO	293200	604	179				
ROLANDO REDWO	293400	6D5	153				
ROLANDO REDWO	293600	501	191				
ROLANDO REDWO	293800	698	296				
ROLANDO REDWO	293810	5D9	194				
ROLANDO REDWO	294200	918	231				
ROLANDO REDWO	2944D0	806	378				
ROLANDO REDWO	2948D0	935	313	1	1	1	1
ROLANDO REDWO	295010	454	193				
ROLANDO REDWO	295200	771	324	1	1	1	1
ROLANDO REDWO	295800	248	90				
ROLANDO REDWO	296600	335	120	2	2	3	2
ROLANDO REDWO	29680D	779	334				
ROLANDO REDWO	297DD0	525	227	1	1	1	1
ROLANDO REDWO	297200	578	241	1			
ROLANDO REDWO	297300	634	3D6	1	1	1	2

COUNTY CENTRAL COMMITTEE - 4TH SUPERVISORIAL DISTRICT

LIB (VOTE FOR 10)

		VETERANS - BLUE STAR MOTHERS - WOMEN'S RIGHTS - CHAPTER 1	CAST - HIGH SCHOOL	PHILLIPSON	HALL	SHEA
ROLANDO REDWO	29750D	425	201			1
ROLANDO REDWO	2976D0	382	159			
CITY HEIGHTS	3D00D0	660	171			
CITY HEIGHTS	300200	741	163	1		
CITY HEIGHTS	300250	859	246			
CITY HEIGHTS	300410	479	151	3	1	2
CITY HEIGHTS	300900	717	223	1	1	1
CITY HEIGHTS	301200	934	249	2	1	1
CITY HEIGHTS	30130D	1,196	283			
CITY HEIGHTS	301700	672	216			
CITY HEIGHTS	301900	991	310			
CITY HEIGHTS	302200	674	174		1	
CITY HEIGHTS	3D2600	657	231	2	2	2
CITY HEIGHTS	302800	425	187			
CITY HEIGHTS	303200	850	358	1	1	1
SOUTH PARK	305000	587	231			
SOUTH PARK	30520D	658	319			1
SOUTH PARK	305400	619	237			1
SOUTH PARK	305600	798	349			
SOUTH PARK	306000	501	252			
SOUTH PARK	306200	957	425	3	3	3
SOUTH PARK	306400	406	195			
SOUTH PARK	306600	486	242			
SOUTH PARK	306800	421	154			
SOUTH PARK	307200	523	221		2	
SOUTH PARK	307400	835	280	2		
SOUTH PARK	307600	685	198	1	2	1
SOUTH PARK	307800	464	219			
SOUTH PARK	308000	1,195	443			
SOUTH PARK	308600	710	297	1	1	1
MIDDLETOWN	315000	647	250			
MIDDLETOWN	315100	803	318	2	2	2
MIDDLETOWN	315200	837	363	1	1	1
MIDDLETOWN	315300	825	257	1	2	1
MIDDLETOWN	315310	750	283	2	2	2
MIDDLETOWN	315600	532	210			
MIDDLETOWN	316900	583	208			
MIDDLETOWN	317000	667	280	2	2	2

COUNTY CENTRAL COMMITTEE - 4TH SUPERVISORIAL DISTRICT

LIB (VOTE FOR 10)

		REGISTERED VOTERS	BLANK - TALLY - WRITE - IN	THOMAS CRAIG HOPSON	SHEA HALL
LOMA PORTAL	325000	866	412	2	2	2	2
LOMA PORTAL	3253DD	1,DD9	497	1	1	1	1
LOMA PORTAL	32630D	815	386				
LOMA PDRTAL	326900	573	213				
CENTRE CITY	340200	981	227	3	3	3	2
CENTRE CITY	3410D0	820	243				1
CENTRE CITY	34120D	422	153				
CENTRE CITY	341210	503	264				
CENTRE CITY	341600	981	265	1	1	1	1
GDLDEN HILL	34500D	719	178				
GDLDEN HILL	34540D	740	264	1	1	1	1
GDLDEN HILL	345600	439	162	1	1	1	1
GOLDEN HILL	345800	539	183	1	1	1	1
GOLDEN HILL	34600D	579	181				1
GOLDEN HILL	346300	53D	137				
GOLDEN HILL	3465DD	422	124				
S.E.SAN DIEGO	350000	906	239				
S.E.SAN DIEGD	350300	694	257				
S.E.SAN DIEGO	350500	945	314				
S.E.SAN DIEGD	35060D	671	268				
S.E.SAN DIEGO	351D00	1,013	317				
S.E.SAN DIEGO	35130D	680	205				
S.E.SAN DIEGO	355D00	852	262				
S.E.SAN DIEGD	35521D	983	271				
S.E.SAN DIEGO	3556D0	746	212				
S.E.SAN DIEGO	355800	449	163				
S.E.SAN DIEGO	356600	793	259	1	1	1	1
S.E.SAN DIEGD	35690D	1,D12	344				
ENCANTO-E.	360000	507	212				
ENCANTO-E.	36D10D	900	351	2			
ENCANTO-E.	36D3D0	921	218				
ENCANTO-E.	36D5DD	581	208				
ENCANTO-E.	36052D	762	266				
ENCANTO-E.	360580	878	277				
ENCANTO-E.	360700	775	336				
ENCANTD-E.	36D8D0	738	296				
ENCANTO-E.	361000	524	157				
ENCANTD-E.	361600	1,D27	251				

SAN DIEGO COUNTY - PRIMARY ELECTION
JUNE 7, 1988

COUNTY CENTRAL COMMITTEE - 4TH SUPERVISORIAL DISTRICT

LIB (VOTE FOR 10)

		REGISTERS	BLTS - CAST	WRIGHT	THOMPSON	HALL	SHEA
ENCANTO-E.	361700	398	112				
ENCANTO-E.	362000	661	222	1	1	1	1
ENCANTO-E.	362300	845	360		1		1
ENCANTO-E.	362500	572	213				
ENCANTO-W.	365000	798	335				
ENCANTO-W.	365300	574	282				
ENCANTO-W.	365400	598	280	1			
ENCANTO-W.	365600	821	228				
ENCANTO-W.	365700	886	325				1
ENCANTO-W.	365900	911	433				
ENCANTO-W.	366100	583	222	1	1	1	1
ENCANTO-W.	366300	956	396			1	
ENCANTO-W.	366310	809	335				
ENCANTO-W.	366700	924	306				
ENCANTO-W.	366720	473	112				
ENCANTO-W.	367000	675	278				
ENCANTO-W.	367100	846	254				
ENCANTO-W.	367200	1,037	317	1	1	1	1
ENCANTO-W.	367400	631	259				
ENCANTO-W.	367500	329	171				
ENCANTO-W.	367600	814	346	1	1	1	1
ENCANTO-W.	367700	383	165				
ENCANTO-W.	368000	685	260	1			
CHOLLAS PARK	370000	664	243				
CHOLLAS PARK	370200	761	239				
CHOLLAS PARK	370400	585	206				
CHOLLAS PARK	370600	554	204				
CHOLLAS PARK	370800	578	226				
CHOLLAS PARK	371000	899	247				
CHOLLAS PARK	371200	497	163				
CHOLLAS PARK	371400	721	345			1	
CHOLLAS PARK	371800	980	441	1			1
CHOLLAS PARK	372200	433	169				
CHOLLAS PARK	372400	647	211				
CHOLLAS PARK	372800	731	305				
CHOLLAS PARK	373000	685	260				
CHOLLAS PARK	373200	585	247				
CHOLLAS PARK	373210	494	206				

SAN DIEGO COUNTY - PRIMARY ELECTION
JUNE 7, 1988

COUNTY CENTRAL COMMITTEE - 4TH SUPERVISORIAL DISTRICT

LIB (VOTE FOR 10)

	REG VTRS	BLTS CAST	WRIGHT	THOMPSON	HALL	SHEA
SPRING VALLEY 500700	522	167	2	2	2	2
SPRING VALLEY 500800	813	269				
SPRING VALLEY 501500	531	160				
DECL AV 888047	42	19				
DECL AV 888048	5	3				
DECL AV 888060	167	52	1	1	1	1
DECL AV 888062						
DECL AV 888084						
DECL AV 888085	157	52				
DECL AV 888088						
DECL AV 888D91	130	68				
DECL AV 888093						
DECL AV 888094	43	8				
DECL AV 888095	153	29	1			1
DECL AV 888106	160	70				
DECL AV 888107	151	48				
DECL AV 888113	44	27				
DECL AV 888114	6	4				
DECL AV 888115	2					
DECL AV 888176						
RQSTD AV 999047						
RQSTD AV 999048		256	1	1	1	1
RQSTD AV 999049		241				
RQSTD AV 99905D		163				
RQSTD AV 999051		26				
RQSTD AV 999052		83				
RQSTD AV 999D53		97				
RQSTD AV 999054		98				
RQSTD AV 999055		468				
RQSTD AV 999056		15				
RQSTD AV 999057		634				
RQSTD AV 999058		104				
RQSTD AV 999059		186				
RQSTD AV 999060		2				
RQSTD AV 999061		77				
RQSTD AV 999062		474				
RQSTD AV 999063		93				
RQSTD AV 999082		224	2	2	2	2

SAN DIEGO COUNTY - PRIMARY ELECTION
JUNE 7, 1988

COUNTY CENTRAL COMMITTEE - 4TH SUPERVISORIAL DISTRICT

LIB (VOTE FOR 10)

	REGISTRS	VTRS	BLTS - CAST -	WRIGHT	THOMPSON	HALL	SHEA
RQSTD AV 999083			228				
RQSTD AV 999084			324				
RQSTD AV 999D85			821	2	2	2	2
RQSTD AV 999D86			300	3	3	3	3
RQSTD AV 999D87			30				
RQSTD AV 999088			158				
RQSTD AV 999089			88				
RQSTD AV 999090			468	1	1	1	1
RQSTD AV 999091			64				
RQSTD AV 999092			53				
RQSTD AV 999093			292				
RQSTD AV 999094			49				
RQSTD AV 999095			168	1	1	1	1
RQSTD AV 999096			152	2	4	3	3
RQSTD AV 999097			250				1
RQSTD AV 999098			185				
RQSTD AV 999099			72				
RQSTD AV 999100			330	1	1	1	1
RQSTD AV 999101			22				
RQSTD AV 999105			31				
RQSTD AV 999106							
RQSTD AV 999107							
RQSTD AV 999112			12				
RQSTD AV 999113			9				
RQSTD AV 999114							
RQSTD AV 999115			83				
RQSTD AV 999116			846	1	1		1
RQSTD AV 999176							
RQSTD AV 999177			95				
TOTAL	214,242	88,281		170	179	168	181
POLLS	213,182	79,530		154	162	153	163
DECLARED AV	1,060	380		2	1	1	2
REQUESTED AV		8,371		14	16	14	16
41ST CONGRESSIONAL	95,935	42,555		93	99	93	101
44TH CONGRESSIONAL	118,307	45,726		77	8D	75	80

SAN DIEGO COUNTY - PRIMARY ELECTION
JUNE 7, 1988

COUNTY CENTRAL COMMITTEE - 4TH SUPERVISORIAL DISTRICT

LIB (VOTE FOR 1D)

	REGISTRARS	BLANK - TALLY - SCRATCH - WRITE - IN	THOMAS P. CHRISTGAU	HAL SHEA
38TH STATE SENATE	4,930	2,577	2	4	2	4
39TH STATE SENATE	86,739	37,917	88	92	89	89
40TH STATE SENATE	122,573	47,787	80	83	77	88
75TH STATE ASSEMBLY	4,825	2,262	5	5	5	5
77TH STATE ASSEMBLY	13,857	5,763	9	10	10	12
78TH STATE ASSEMBLY	112,441	47,583	103	107	104	109
79TH STATE ASSEMBLY	83,119	32,673	53	57	49	55
SAN DIEGO JUDICIAL	212,065	87,536	168	177	166	179
4TH SUPERVISORIAL	214,242	88,281	170	179	168	181
CITY OF LEMON GROVE	160	70				
CITY OF SAN DIEGO	212,059	87,532	168	177	166	179
S.D. 2ND COUNCIL	22,041	10,358	25	25	23	22
S.D. 3RD COUNCIL	66,587	27,123	62	65	63	67
S.D. 4TH COUNCIL	39,715	14,856	8	9	5	7
S.D. 5TH COUNCIL	22,917	9,868	16	15	17	14
S.D. 6TH COUNCIL	8,670	4,042	6	8	6	8
S.D. 7TH COUNCIL	22,940	8,685	16	15	16	21
S.D. 8TH COUNCIL	29,189	12,600	35	40	36	40
1ST COUNTY BD OF ED	96,343	42,379	104	108	103	106
2ND COUNTY BD OF ED	41,677	15,789	12	9	8	10
4TH COUNTY BD OF ED	2,597	960	4	3	5	4
S.D CITY UNIF SCHOOL	210,934	87,081	167	176	165	178
S.D. CITY SCHOOL - B	15,641	6,888	14	12	16	13
S.D. CITY SCHOOL - C	47,685	21,282	49	49	46	46
S.D. CITY SCHOOL - D	88,190	35,680	84	96	86	100
S.D. CITY SCHOOL - E	59,418	23,231	20	19	17	19

SAN DIEGO COUNTY - PRIMARY ELECTION
JUNE 7, 1988

COUNTY CENTRAL COMMITTEE - 5TH SUPERVISORIAL DISTRICT

LIB (VOTE FOR 10)

		REGAN-VTRS	BLAIR-TSAN	FLAGA-LSTAN	MUHE-LSTAN
DE LUZ	400000	248	100		
PENDLETON	401500	897	71		
PENDLETON	401510	745	115		
PENDLETON	401520	597	58		
OCEANSIDE	4D3600	1,03D	318		
OCEANSIDE	40361D	845	267	1	2
OCEANSIDE	40364D	917	286		
OCEANSIDE	403650	933	410		
OCEANSIDE	403700	218	91		
OCEANSIDE	403710	747	173		
OCEANSIDE	403720	492	148	1	
OCEANSIDE	403730	582	191		1
OCEANSIDE	403900	769	298	1	
OCEANSIDE	403910	1,042	473	1	1
OCEANSIDE	404000	1,025	378		
DCEANSIDE	4D4010	1,015	483	2	3
OCEANSIDE	404100	395	258		
OCEANSIDE	404110	730	307		
OCEANSIDE	404210	790	294		
OCEANSIDE	4D4220	548	308		
OCEANSIDE	404240	532	274	1	1
OCEANSIDE	4D425D	947	274	1	1
OCEANSIDE	40450D	753	229	1	
OCEANSIDE	404600	551	186		
OCEANSIDE	4D4700	909	299		2
DCEANSIDE	404800	472	127		1
OCEANSIDE	404900	701	172		
OCEANSIDE	405000	855	303	1	
OCEANSIDE	405100	555	183		
OCEANSIDE	40530D	913	350		1
OCEANSIDE	405400	779	220		
OCEANSIDE	4055D0	938	390	3	6
OCEANSIDE	40561D	956	306	1	1
OCEANSIDE	405700	656	251	2	2
OCEANSIDE	40580D	598	354		
OCEANSIDE	405810	829	485		
OCEANSIOE	40591D	410	244		
OCEANSIOE	40592D	902	411		

COUNTY CENTRAL COMMITTEE - 5TH SUPERVISORIAL DISTRICT

LIB (VOTE FOR 10)

		REGISTERED VOTERS	BLOTTER - FLASHLIGHT - CANNAGE	MUCH - ASTIGMATISM
OCEANSIDE	405970	748	276	2 1
OCEANSIDE	406000	788	258	
OCEANSIDE	406010	808	274	
OCEANSIDE	406020	871	395	
OCEANSIDE	40603D	738	24D	
OCEANSIDE	40605D	591	165	
OCEANSIDE	40608D	598	290	1 1
OCEANSIOE	406090	798	296	
OCEANSIDE	406200	999	304	1 1
OCEANSIDE	406210	949	247	
OCEANSIDE	4D6300	448	276	
OCEANSIDE	4D6310	1,D13	373	2 2
OCEANSIDE	406320	683	331	
DCEANSIDE	406340	765	512	
OCEANSIDE	406360	561	357	
OCEANSIDE	406400	462	167	1 1
OCEANSIDE	406410	1,010	316	
OCEANSIDE	406420	967	425	1 1
OCEANSIDE	406450	847	353	4 4
OCEANSIDE	4065D0	478	191	
DCEANSIOE	406510	940	311	
OCEANSIDE	4D6600	902	366	3 3
OCEANSIDE	4D6610	923	378	
OCEANSIDE	406800	385	197	1 1
OCEANSIDE	406810	665	294	
OCEANSIDE	4D6900	1,038	322	
OCEANSIDE	4071D0	946	428	1
CARLSBAD	408200	977	467	
CARLSBAD	4083DD	88D	278	3 2
CARLSBAD	4D84DD	939	321	2
CARLSBAD	4085D0	5D6	177	
CARLSBAD	4D86D0	715	255	1 2
CARLSBAD	40870D	1,D21	344	1
CARLSBAD	408720	691	345	
CARLSBAD	408770	869	416	
CARLSBAD	408800	497	237	
CARLSBAD	408820	757	465	
CARLSBAD	408850	853	416	

COUNTY CENTRAL COMMITTEE - 5TH SUPERVISORIAL DISTRICT

LIB (VOTE FOR 1D)

		REGVTRS	BLTS-CAST	FLANAGAN	MUHE
CARLSBAD	408900	774	321		
CARLSBAD	408910	988	426	1	2
CARLSBAD	408920	488	236	1	1
CARLSBAD	408940	1,008	379	2	1
CARLSBAD	409090	651	291	1	1
CARLSBAD	409100	472	224		
CARLSBAD	409110	724	336	1	
CARLSBAD	409140	549	233		
CARLSBAD	409200	735	359	1	1
CARLSBAD	409210	802	319		
CARLSBAD	409220	882	394		1
CARLSBAD	409230	698	356		
CARLSBAD	409300	1,134	463	1	1
CARLSBAD	409310	565	290		
CARLSBAD	409400	519	229	1	1
CARLSBAD	409480	837	380	3	3
CARLSBAD	409490	611	284		1
CARLSBAD	409510	506	238		
CARLSBAD	409650	1,014	356	2	3
CARLSBAD	409660	963	332		
CARLSBAD	409670	1,063	325	2	3
CARLSBAD	409680	642	181		
CARLSBAD	409710	754	266	3	3
CARLSBAD	409750	859	341		
CARLSBAD	409770	772	277		
CARLSBAD	409790	633	219		
CARLSBAD	409800	758	348		
CARLSBAD	409810	888	328	1	1
CARLSBAD	409830	921	326	1	1
CARLSBAD	409900	522	334		
ENCINITAS	412000	579	174		
ENCINITAS	412010	646	206	2	2
ENCINITAS	412100	617	221		
ENCINITAS	412110	697	290	3	3
ENCINITAS	412200	703	193		
ENCINITAS	412300	754	321		
ENCINITAS	412310	319	125	1	1
ENCINITAS	412400	892	352		1

SAN DIEGO COUNTY - PRIMARY ELECTION
JUNE 7, 1988

COUNTY CENTRAL COMMITTEE - 5TH SUPERVISORIAL DISTRICT

LIB (VOTE FDR 10)

		REGISTERS	BLTS - CAST	FLANAGAN	MUHE
ENCINITAS	412500	519	178		
ENCINITAS	412510	505	194		
ENCINITAS	412700	709	269		
ENCINITAS	412750	692	271	1	
ENCINITAS	412770	805	325	3	3
ENCINITAS	412780	812	331	2	1
ENCINITAS	412820	488	204		
ENCINITAS	412830	388	141		
ENCINITAS	412910	930	361		
ENCINITAS	413500	816	272	1	1
ENCINITAS	413600	450	169		
ENCINITAS	413690	784	308		2
ENCINITAS	413700	1,011	402	2	
ENCINITAS	413720	800	342		
ENCINITAS	413740	578	203	2	1
ENCINITAS	413750	891	316	3	
ENCINITAS	413890	881	342	1	2
ENCINITAS	413960	367	142	1	1
ENCINITAS	414000	626	248	1	
ENCINITAS	414100	593	193		
FALLBROOK	419500	1,037	565	1	1
FALLBROOK	419610	815	503		
FALLBROOK	419700	879	553	3	1
FALLBROOK	419800	1,053	663	1	1
FALLBROOK	419820	296	205		
FALLBROOK	419900	824	478	4	4
FALLBROOK	420000	929	467		
FALLBROOK	420100	1,081	533		
FALLBROOK	420130	927	587		
FALLBROOK	420210	420	277		
FALLBROOK	420300	820	531	1	
FALLBROOK	420400	604	396		
FALLBROOK	420420	606	404		
FALLBROOK	420500	1,071	654	2	1
FALLBROOK	420510	607	407	1	1
FALLBROOK	420600	471	314		
FALLBROOK	420630	680	384	2	1
BONSALL	421600	842	421		

COUNTY CENTRAL COMMITTEE - 5TH SUPERVISORIAL DISTRICT

LIB (VOTE FOR 10)

		REGISTERED VOTERS	BLANK - FLANK - ANK	CAST - AGAIN	MUCH
BONSALL	421700	376	176	3	2
VISTA	422900	1,048	370		
VISTA	423000	819	248	1	
VISTA	423010	558	235		
VISTA	423030	498	256		
VISTA	423100	593	238		
VISTA	423200	664	264	1	1
VISTA	423300	788	319		
VISTA	423310	527	210		
VISTA	423400	595	208		
VISTA	423500	795	273	2	2
VISTA	423510	505	179		
VISTA	423700	835	265	1	1
VISTA	423800	860	241	1	1
VISTA	423900	912	221		
VISTA	424100	737	299		
VISTA	424200	938	398		
VISTA	424400	814	314	4	4
VISTA	424700	757	207		
VISTA	424800	949	312		
VISTA	424900	959	261	1	1
VISTA	424920	469	150		
VISTA	425000	753	255		
VISTA	425200	566	223		
VISTA	425220	645	261	1	1
VISTA	425300	513	165		
VISTA	425400	827	342	1	1
VISTA	425500	802	264		
VISTA	425510	854	305	1	1
VISTA	425580	641	295		
VISTA	425600	744	300	2	
VISTA	425620	833	360		
VISTA	425630	361	158		
VISTA	425640	466	137		
BUENA	428400	419	199		
BUENA	428500	558	310	1	1
BUENA	428600	588	294		1
BUENA	428700	510	301		

COUNTY CENTRAL COMMITTEE - 5TH SUPERVISORIAL DISTRICT

LIB (VOTE FOR 10)

		REG VTRS	BLTS - CAST	FLAN - AGAN	MUHE
BUENA	428720	365	160		
BUENA	428800	799	340	1	1
BUENA	428810	645	263	1	1
BUENA	428900	271	131	1	
BUENA	429300	664	242		
BUENA	429400	649	241	2	2
BUENA	429500	481	162	1	1
BUENA	429510	543	225	1	1
BUENA	429900	834	335		
BUENA	429920	749	292		
BUENA	430000	406	122		
BUENA	430010	855	424		
BUENA	430100	889	462		
BUENA	430300	986	501		
BUENA	430310	672	400		
SAN MARCOS	432200	791	259		
SAN MARCOS	432210	1,014	442		
SAN MARCOS	432230	910	363	1	2
SAN MARCOS	432300	469	309		
SAN MARCOS	432310	693	276		
SAN MARCOS	432320	875	367	1	1
SAN MARCOS	432360	1,027	302		
SAN MARCOS	432400	1,034	530	1	
SAN MARCOS	432410	845	308	1	1
SAN MARCOS	432430	619	227		
SAN MARCOS	432450	690	296		
SAN MARCOS	432480	530	233	2	1
SAN MARCOS	432500	443	169		
SAN MARCOS	432580	902	457		
SAN MARCOS	432590	778	446		
SAN MARCOS	432610	653	261		
OLIVENHAIN	434100	215	109	1	1
OLIVENHAIN	434200	276	116		
DEL DIOS	435400	212	90	1	1
DEL DIOS	435430	299	127		
WHISPERING PA	4360D0	578	267	1	1
RANCHO SANTA	4366D0	690	284		
RANCHO SANTA	43667D	557	262		

SAN DIEGO COUNTY - PRIMARY ELECTION
JUNE 7, 1988

COUNTY CENTRAL COMMITTEE - 5TH SUPERVISORIAL DISTRICT

LIB (VOTE FOR 10)

		REGISTERS	BLTS - FLANAGAN		
		VTRS	CAST - AGAN		MUHE
RANCHO SANTA	436680	631	259		
RANCHO SANTA	436800	836	370		
RANCHO SANTA	436900	401	170		
RAINBOW	444800	850	429	2	2
PALA	445900	248	75		
PAUMA	447100	456	231		
VALLEY CENTER	448390	646	312	1	1
VALLEY CENTER	448500	326	108		
VALLEY CENTER	448530	808	326	2	2
VALLEY CENTER	448600	977	383		
VALLEY CENTER	448620	627	209		
VALLEY CENTER	448700	716	305		
VALLEY CENTER	448710	373	139		
VALLEY CENTER	448900	633	389		
VALLEY CENTER	449000	458	198	1	
VALLEY CENTER	449010	497	256		
VALLEY CENTER	449030	715	379		
VALLEY CENTER	449090	721	290		1
VALLEY CENTER	449100	419	152		
RINCON	450400	214	154		
RINCON	450430	821	368	1	1
RINCON	450500	642	250		
RINCON	450900	380	155		
RINCON	451000	756	318	2	
RINCON	451100	467	196	1	1
RINCON	451200	636	269		
RINCON	451300	905	367		
RINCON	451410	673	253		
RINCON	451420	322	106		1
RINCON	451600	584	261		
RINCON	451700	1,021	398	4	4
RINCON	451800	194	95		
ESCONDIDO	454600	595	357		
ESCONDIDO	454610	622	363	1	
ESCONDIDO	454620	769	446		
ESCONDIOO	454630	750	376	1	1
ESCONDIOO	454640	976	557		
ESCONDIDO	454650	469	234		

COUNTY CENTRAL COMMITTEE - 5TH SUPERVISORIAL DISTRICT

LIB (VOTE FOR 10)

		REGISTERED VOTERS	BALLOTS CAST	MICHAEL A. GLEN	BLAKE E. FLANAGAN
ESCONDIDO	454660	321	166		
ESCONDIDO	454680	611	304		
ESCONDIDO	454700	731	362		
ESCONDIDO	454710	564	223		
ESCONDIDO	454720	748	315		1
ESCONDIDO	454800	795	321		
ESCONDIDO	454900	825	393	1	
ESCONDIDO	455000	518	201		
ESCONDIDO	455010	1,022	464	1	1
ESCONDIDO	455020	855	301		
ESCONDIDO	455100	681	318		
ESCONDIDO	455200	848	422	1	
ESCONDIDO	455400	600	255		
ESCONDIDO	455500	529	210		
ESCONDIDO	455600	988	366		
ESCONDIDO	455710	689	238		
ESCONDIDO	455800	766	274		
ESCONDIDO	455810	516	178	1	1
ESCONDIDO	456000	545	243	2	1
ESCONDIDO	456100	949	289	1	
ESCONDIDO	456400	1,039	307		
ESCONDIDO	456610	974	313		1
ESCONDIDO	456800	689	202		
ESCONDIDO	457000	493	239		
ESCONDIDO	457100	602	336		
ESCONDIDO	457170	271	137	1	1
ESCONDIDO	457200	843	400		
ESCONDIDO	457210	936	406		
ESCONDIDO	457220	821	341		
ESCONDIDO	457270	238	110		
ESCONDIDO	457300	977	437	1	1
ESCONDIDO	457400	834	310	2	2
ESCONDIDO	457700	704	275	2	3
ESCONDIDO	457900	757	331		
ESCONDIDO	458000	433	197		
ESCONDIDO	458100	958	374	2	2
ESCONDIDO	458200	967	455	1	1
ESCONDIDO	458210	778	295	1	1

SAN DIEGO COUNTY - PRIMARY ELECTION
JUNE 7, 1988

COUNTY CENTRAL COMMITTEE - 5TH SUPERVISORIAL DISTRICT

LIB (VOTE FOR 10)

		REGISTRATION	VOTES CAST	BLANK - FILLAN	VACANT - MUHE
ESCONDIDO	458220	520	226		
ESCONDIDO	458230	563	285		
ESCONDIDO	458300	804	363		
ESCONDIDO	458310	285	154		
ESCONDIDO	458500	546	200		
ESCONDIDO	458800	671	351		
ESCONDIDO	459000	658	330	1	1
ESCONDIDO	459110	812	418	1	1
ESCONDIDO	459200	776	339		1
ESCONDIDO	459300	1,024	376	1	1
ESCONDIDO	459400	678	261		
ESCONDIDO	459500	565	245	1	2
ESCONDIDO	459510	910	462		
ESCONDIDO	459560	440	191		
ESCONDIDO	459600	641	339		
WARNERS	543500	366	169		1
BORREGO	565400	507	229	1	1
BORREGO	565410	601	278		
DECL AV 888018		539	275	1	1
DECL AV 888019					
DECL AV 888020		104	40		
DECL AV 888021		39	27		
DECL AV 888022		523	217		
DECL AV 888023		40	9		
DECL AV 888024		2	2		
DECL AV 888025		30	16		
DECL AV 888026		9	1		
DECL AV 888027		143	76		
DECL AV 888028					
DECL AV 888029		32	17		
DECL AV 888064		2	1		
OECL AV 888065					
OECL AV 888141		172	105		
DECL AV 888142					
DECL AV 888143		70	34		
DECL AV 888144		278	160		
DECL AV 888145		1,295	549		1
DECL AV 888146					

SAN DIEGO COUNTY - PRIMARY ELECTION
JUNE 7, 1988

COUNTY CENTRAL COMMITTEE - 5TH SUPERVISORIAL DISTRICT

LIB (VOTE FOR 10)

	REGISTRAS	BLAIR-TAS	CAGAN	MUHE
DECL AV 888147	84	51		
DECL AV 888148				
DECL AV 888150	724	351	1	
DECL AV 888151	687	288		
DECL AV 888152	114	37		
DECL AV 888153	1			
DECL AV 888154	161	72		
DECL AV 888155	255	148		
DECL AV 888156	72	38		
DECL AV 888178				
DECL AV 888179				
DECL AV 888180	13	7		
DECL AV 888181	23	14		
DECL AV 888182				
DECL AV 888183	123	64		
DECL AV 888184	1			
DECL AV 888185				
DECL AV 888199	238	86		
DECL AV 888200	12	6		
DECL AV 888201				
DECL AV 888202	45	23		
DECL AV 888203	3	3		
DECL AV 888204	163	69	1	1
DECL AV 888205	159	89		
DECL AV 888206	95	61		
RQSTD AV 999018		255		
RQSTD AV 999019				
RQSTD AV 999020		81		1
RQSTD AV 999021		891	1	
RQSTD AV 999022		195	3	3
RQSTD AV 999023		2,096	7	6
RQSTD AV 999024				
RQSTD AV 999025		55		
RQSTD AV 999026		30		
RQSTD AV 999027		16		
RQSTD AV 999028		50		
RQSTD AV 999029		21		
RQSTD AV 999064				

SAN DIEGO COUNTY - PRIMARY ELECTION
JUNE 7, 1988

COUNTY CENTRAL COMMITTEE - 5TH SUPERVISORIAL DISTRICT

LIB (VOTE FOR 10)

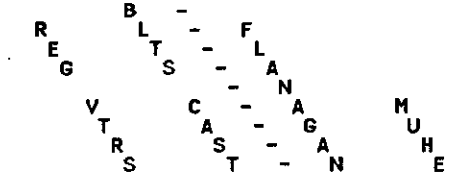

RQSTD AV 999065			
RQSTD AV 999141	445		
RQSTD AV 999142			
RQSTD AV 999143			
RQSTD AV 999144	114		
RQSTD AV 999145	577		
RQSTD AV 999146	17		
RQSTD AV 999147	604		
RQSTD AV 999148	1,124	1	1
RQSTD AV 999149	69	2	2
RQSTD AV 999150	161		
RQSTD AV 999151	168		
RQSTD AV 999152			
RQSTD AV 999153	20		
RQSTD AV 999154	162		
RQSTD AV 999155	3		
RQSTD AV 999156			
RQSTD AV 999178			
RQSTD AV 999179			
RQSTD AV 999180			
RQSTD AV 999181			
RQSTD AV 999182	386	2	2
RQSTD AV 999183	1,024		
RQSTD AV 999184			
RQSTD AV 999185			
RQSTD AV 999199	163		
RQSTD AV 999200	498		1
RQSTD AV 999201			
RQSTD AV 999202			
RQSTD AV 999203			
RQSTD AV 999204	2,557	2	2
RQSTD AV 999205	1		
RQSTD AV 999206	10		

SAN DIEGO COUNTY - PRIMARY ELECTION
JUNE 7, 1988

COUNTY CENTRAL COMMITTEE - 5TH SUPERVISORIAL DISTRICT

LIB (VOTE FOR 10)

	REG VTRS	BLTS - CAST	FLANAGAN	MUHE
TOTAL	232,144	109,343	190	187
POLLS	225,893	94,614	169	166
DECLARED AV	6,251	2,936	3	3
REQUESTED AV		11,793	18	18
41ST CONGRESSIONAL	2	1		
43RD CONGRESSIONAL	226,769	106,694	187	183
45TH CONGRESSIONAL	5,373	2,648	3	4
37TH STATE SENATE	31,857	17,682	30	25
38TH STATE SENATE	199,320	91,133	159	161
39TH STATE SENATE	967	528	1	1
74TH STATE ASSEMBLY	163,462	76,256	129	132
75TH STATE ASSEMBLY	16,485	7,118	28	24
76TH STATE ASSEMBLY	52,197	25,969	33	31
SAN DIEGO JUDICIAL	38	22		
5TH SUPERVISORIAL	232,144	109,343	190	187
CITY OF CARLSBAD	31,561	14,586	27	33
CITY OF ENCINITAS	19,102	7,846	23	19
CITY OF ESCONDIDO	41,954	20,994	26	26
CITY OF OCEANSIDE	46,304	20,236	39	44
CITY OF SAN DIEGO	25	15		
S.D. 1ST COUNCIL	25	15		
CITY OF SAN MARCOS	12,473	5,939	6	5
CITY OF VISTA	23,725	9,762	17	14
4TH COUNTY BD OF ED	110,134	52,585	74	70
CARLSBAD UNIF SCHOOL	23,251	11,179	16	20
BONSALL C.S.D REORG	3,818	2,188	4	5
FALLBROOK REORG	13,159	8,889	16	10
LEHNER AVE ANNEX	215	174		

SAN DIEGO COUNTY - PRIMARY ELECTION
JUNE 7, 1988

SAN DIEGO MUNICIPAL COURT

OFFICE NO. 13

	REGVTRS	BLTS-CAST	WOODLEY	FRANKLIN	BAXLEY	BIRD	BROWN	GORROW	SCHAEFER	PUGLIA
RANCHO BERNAR 105000	855	534	76	34	45	50	181	7	34	13
RANCHO BERNAR 105020	662	286	39	22	19	27	94	1	19	5
RANCHO BERNAR 105040	830	522	62	49	40	51	189	6	22	17
RANCHO BERNAR 105050	455	207	30	18	24	14	71	3	4	9
RANCHO BERNAR 105100	549	225	26	18	12	22	72	1	9	5
RANCHO BERNAR 105110	533	284	31	24	27	25	90	2	9	8
RANCHO BERNAR 105120	884	488	54	36	47	25	178	3	30	15
RANCHO BERNAR 105200	501	261	40	30	14	17	84	3	11	12
RANCHO BERNAR 105390	1,006	507	73	27	42	32	173	3	36	9
RANCHO BERNAR 105410	983	415	79	33	29	31	83	6	39	25
RANCHO BERNAR 105420	767	394	69	43	32	21	97	4	40	12
RANCHO BERNAR 105430	629	266	47	22	15	21	70	6	18	7
RANCHO BERNAR 105450	351	246	27	18	29	29	76		11	6
RANCHO BERNAR 105500	750	442	56	42	49	41	141	4	27	10
RANCHO BERNAR 105600	544	343	37	25	28	36	126	6	17	14
RANCHO BERNAR 105700	362	174	32	22	20	16	45	4	11	1
RANCHO BERNAR 105800	856	469	50	42	43	41	173	2	23	19
RANCHO BERNAR 105910	369	193	37	12	9	19	75		7	5
RANCHO BERNAR 106000	745	404	48	26	34	68	104	5	18	14
RANCHO BERNAR 106100	352	206	21	14	25	13	74	3	6	4
RANCHO BERNAR 106120	949	392	67	32	37	21	97	7	28	9
RANCHO BERNAR 106200	414	250	26	28	29	27	81	1	14	7
RANCHO BERNAR 106400	706	274	34	27	16	12	90	3	27	6
RANCHO BERNAR 106420	668	305	38	14	14	19	106	6	30	7
RANCHO BERNAR 106430	1,021	391	53	44	21	39	97	8	36	13
RANCHD BERNAR 106440	695	265	34	25	13	41	67	2	16	9
RANCHD BERNAR 106480	600	213	24	22	13	18	56	3	18	11
RANCHO BERNAR 106500	604	266	42	25	10	15	70		24	12
RANCHO BERNAR 106520	588	238	41	16	13	15	77	3	10	13
RHO PENASQUIT 110000	612	228	41	15	9	27	57	1	22	7
RHO PENASQUIT 110D10	795	309	60	21	11	43	76	10	16	11
RHO PENASQUIT 110020	1,075	375	57	37	17	34	99	5	22	17
RHO PENASQUIT 110050	836	245	36	35	8	25	75	4	14	12
RHO PENASQUIT 110100	861	393	34	32	12	123	92	2	17	8
RHO PENASQUIT 110120	843	325	49	21	13	89	69	4	23	10
RHO PENASQUIT 110200	728	329	39	35	11	74	83	3	34	4
RHO PENASQUIT 110310	780	201	35	23	7	20	41	1	22	8
RHO PENASQUIT 110360	429	158	25	21	7	24	32	2	15	8

SAN DIEGO COUNTY - PRIMARY ELECTION
JUNE 7, 1988

SAN DIEGD MUNICIPAL COURT

OFFICE NO. 13

	REG VTRS	BLTS - CAST	WOODLEY	FRANKLIN	BAXLEY	BIRD	BROWN	GORROW	SCHAEFER	PUGLIA
RHO PENASQUIT 110370	760	257	40	28	9	32	67	4	21	12
RHO PENASQUIT 110380	894	301	48	34	10	38	69	4	26	16
RHO PENASQUIT 110420	482	207	33	16	11	25	58	1	10	2
RHO PENASQUIT 110430	868	333	68	24	12	32	81	3	21	15
RHO PENASQUIT 110450	805	286	41	22	19	30	68	7	20	8
RHO PENASQUIT 110510	584	251	42	18	7	21	76	3	10	10
RHO PENASQUIT 110520	667	288	46	23	9	16	77	5	16	10
RHO PENASQUIT 110550	985	399	46	41	15	40	112	3	33	16
RHO PENASQUIT 110570	494	228	43	23	6	32	57	3	16	7
RHO PENASQUIT 110690	1,124	497	78	52	27	57	141	5	35	14
RHO PENASQUIT 110700	959	391	55	36	18	46	107	9	35	13
RHO PENASQUIT 110720	937	390	70	30	23	38	97	5	31	11
RHO PENASQUIT 110730	619	190	44	19	11	22	31	2	13	10
RHO PENASQUIT 110770	888	350	52	26	14	41	94	6	34	7
DEL MAR HEIGH 115070	493	190	36	16	9	9	43	6	19	4
DEL MAR HEIGH 115090	564	219	38	23	22	5	47	2	15	8
DEL MAR HEIGH 115100	716	267	32	20	24	6	71	2	25	11
DEL MAR HEIGH 115130	655	320	55	34	22	10	67	3	24	21
DEL MAR HEIGH 115150	799	267	46	26	18	13	59	1	18	11
DEL MAR HEIGH 115170	1,010	299	44	36	20	9	57	3	23	14
DEL MAR HEIGH 115180	986	374	60	43	27	19	88	7	26	22
DEL MAR HEIGH 115200	823	362	54	48	15	8	93	5	30	14
DEL MAR HEIGH 115220	705	318	43	37	28	7	74	3	27	16
DEL MAR HEIGH 115230	622	309	45	33	15	16	69	6	28	13
DEL MAR HEIGH 115250	603	249	29	33	22	5	67	3	19	8
DEL MAR HEIGH 115300	695	268	32	36	24	11	48	1	19	11
DEL MAR HEIGH 115310	561	249	47	37	28	7	37	4	19	5
UNIVERSITY-N. 120000	755	404	38	78	14	6	47	8	39	11
UNIVERSITY-N. 120020	988	365	57	51	22	19	64	9	27	12
UNIVERSITY-N. 120030	644	227	23	34	19	5	39	10	20	8
UNIVERSITY-N. 120040	1,368	411	44	39	15	13	50	6	33	12
UNIVERSITY-N. 120080	697	169	19	19	9	7	32		22	11
UNIVERSITY-N. 120090	921	365	49	46	23	14	53	9	44	9
UNIVERSITY-N. 120110	726	293	35	32	25	8	59	3	28	12
UNIVERSITY-N. 120120	611	205	31	24	8	3	44		16	10
UNIVERSITY-N. 120140	992	312	50	47	8	7	53	5	35	11
UNIVERSITY-N. 120150	951	345	44	37	18	15	81	4	39	13
UNIVERSITY-N. 120160	496	196	29	27	15	5	40	7	19	8

SAN DIEGO MUNICIPAL COURT

OFFICE NO. 13

		REGISTERED VOTERS	BLANK - WITS - WORDS	CAST - DALE - STEY	FRANK LIN	BAXLEY	BIRD	BROWN	GORROW	SCHAEFER	PUGLIA
UNIVERSITY-N.	120190	770	257	51	20	17	10	38	6	22	11
UNIVERSITY-N.	120200	1,000	368	40	47	16	12	75	14	37	16
UNIVERSITY-N.	120220	990	306	48	33	12	19	53	2	30	19
UNIVERSITY-N.	120240	791	368	42	52	33	16	82	5	38	5
LA JOLLA	125000	437	214	16	52	20	5	28	10	20	6
LA JOLLA	125050	625	229	20	24	31	12	56	6	20	6
LA JOLLA	125150	404	171	23	10	33	8	41	1	7	6
LA JOLLA	125260	539	198	21	18	35	8	63	2	15	6
LA JOLLA	125300	497	228	23	40	32	6	41	2	24	7
LA JOLLA	125400	408	143	15	21	13	5	29	5	21	2
LA JOLLA	125450	587	289	24	30	54	9	58	5	19	7
LA JOLLA	125550	793	296	39	53	30	13	41	5	35	11
LA JOLLA	125600	849	303	43	41	35	9	65	2	23	10
LA JOLLA	125750	595	260	34	30	34	7	55	3	30	6
LA JOLLA	125800	305	131	12	15	13	5	23	4	14	4
LA JOLLA	125850	854	419	42	48	55	22	115	7	33	9
LA JOLLA	126050	787	337	35	24	67	20	62	6	28	8
LA JOLLA	126250	780	367	45	38	39	23	78	6	41	7
LA JOLLA	126350	818	395	38	31	73	17	123	10	33	6
LA JOLLA	126550	218	116	16	13	22	2	34	1	7	4
LA JOLLA	126560	601	269	33	19	61	9	54	3	18	10
LA JOLLA	126650	756	306	28	22	42	15	83	1	38	9
LA JOLLA	126750	600	283	31	31	31	12	73	3	24	6
LA JOLLA	127000	387	164	11	14	21	4	52		19	2
LA JOLLA	127010	585	249	21	32	35	6	71	2	16	10
LA JOLLA	127050	791	372	31	38	71	13	95	3	34	10
LA JOLLA	127200	501	255	27	26	41	9	59	3	24	10
LA JOLLA	127210	679	334	37	22	30	9	119	6	28	13
LA JOLLA	127250	592	269	33	21	43	8	70	6	19	12
LA JOLLA	127270	597	222	21	26	30	12	49	8	18	6
LA JOLLA	127300	471	238	36	24	25	6	64	2	24	11
LA JOLLA	127310	347	157	23	12	23	7	34	2	10	2
LA JOLLA	127400	438	194	23	8	33	10	39	3	15	2
LA JOLLA	127410	867	363	34	60	54	11	64	7	30	9
LA JOLLA	127540	251	132	10	14	27	4	40	2	8	5
LA JOLLA	127550	368	154	8	17	16	5	33	9	19	7
LA JOLLA	127600	681	357	22	43	59	10	82	4	33	11
LA JOLLA	127700	537	238	27	38	33	3	48	1	19	4

SAN DIEGO MUNICIPAL COURT

OFFICE NO. 13

		REG VTRS	BLT-WOD-CAST-OLEY	FRANKLIN	BAXLEY	BIRD	BROWN	GORROW	SCHAEFER	PUGLIA
MIRA MESA	130010	972	281	47	26	6	18	66	7	25	20
MIRA MESA	130100	882	272	60	40	11	13	54	2	20	14
MIRA MESA	130200	549	200	35	21	8	5	55	3	21	5
MIRA MESA	130210	904	336	65	32	17	16	75	1	29	21
MIRA MESA	130220	503	218	34	18	11	18	71	2	18	10
MIRA MESA	130230	844	265	49	28	8	12	60	7	44	14
MIRA MESA	130240	825	270	43	34	14	12	70	5	44	12
MIRA MESA	130260	620	181	28	15	8	15	42	1	26	8
MIRA MESA	130300	767	261	52	24	8	21	61	2	37	9
MIRA MESA	130310	641	211	48	24	8	13	51	4	23	9
MIRA MESA	130330	645	257	35	33	10	18	82	4	31	6
MIRA MESA	130350	808	276	60	40	6	19	56	1	25	9
MIRA MESA	130370	735	275	52	26	10	16	85	1	15	8
MIRA MESA	130380	533	218	36	29	13	10	47	4	16	10
MIRA MESA	130400	728	281	57	31	13	16	70	2	34	14
MIRA MESA	130410	868	310	52	32	8	16	100	7	31	7
MIRA MESA	130420	643	245	46	24	8	15	66	6	19	14
MIRA MESA	130430	848	313	51	28	14	19	80	8	46	14
MIRA MESA	130470	863	371	63	36	15	23	83	2	48	22
MIRA MESA	130480	601	236	45	34	15	15	49	2	31	8
MIRA MESA	130500	715	269	62	18	8	9	76	5	31	13
MIRA MESA	130510	923	321	50	34	13	18	94	6	29	12
MIRA MESA	130530	924	333	55	28	14	18	94	9	34	20
MIRA MESA	130610	943	312	52	31	12	28	69	8	26	14
MIRA MESA	130700	636	256	50	30	12	14	76		23	4
MIRA MESA	130710	716	234	35	35	12	13	68	3	28	8
MIRA MESA	130800	833	326	54	34	14	20	96	7	34	17
MIRA MESA	130820	400	244	44	29	13	16	70	2	34	2
MIRA MESA	130830	436	182	30	26	12	10	31		23	10
MIRA MESA	130840	685	230	27	21	13	8	74	8	22	8
MIRA MESA	130850	696	194	33	28	7	10	35	1	25	9
POMERADO	135010	478	232	27	12	15	19	73	2	16	8
POMERADO	135020	686	357	45	27	22	17	120	3	43	5
POMERADO	135030	724	326	36	17	22	25	108	9	16	13
POMERADO	135040	591	254	35	18	32	18	66	2	20	10
POMERADO	135050	543	163	34	8	5	11	39	5	15	5
POMERADO	135060	581	235	32	29	21	24	56	2	24	9
POMERADO	135070	797	372	61	28	28	21	96	4	29	14

SAN DIEGO MUNICIPAL COURT

OFFICE NO. 13

		REG VTRS	BLTS CAST	WOODLEY	FRANKLIN	BAXLEY	BIRD	BROWN	GORROW	SCHAEFER	PUGLIA
POMERADO	135080	584	272	35	27	18	28	74	4	21	6
POMERADO	135200	922	419	53	29	27	36	109	3	25	11
POMERADO	135210	586	290	34	26	15	27	67	9	19	10
POMERADO	135230	778	364	58	30	20	33	89	3	13	9
POMERADO	135240	485	225	31	18	13	11	61		24	12
POMERADO	135420	731	347	37	33	23	28	100	3	20	18
UNIVERSITY-S.	145000	491	213	40	21	13	13	45	1	25	6
UNIVERSITY-S.	145010	451	199	26	18	26	10	40	3	25	6
UNIVERSITY-S.	145100	807	431	49	39	34	37	97	13	45	17
UNIVERSITY-S.	145200	511	203	31	26	7	20	55	1	16	6
UNIVERSITY-S.	145500	465	216	29	29	15	15	53	2	15	5
UNIVERSITY-S.	145600	514	245	26	38	22	14	58	5	31	7
UNIVERSITY-S.	145700	491	248	39	31	22	8	54	3	25	8
UNIVERSITY-S.	145800	612	294	40	29	19	16	78	1	35	12
UNIVERSITY-S.	145810	456	192	27	19	6	12	54	2	24	7
UNIVERSITY-S.	145900	800	406	58	37	49	22	99	4	29	25
UNIVERSITY-S.	146000	553	281	35	32	22	11	67	5	26	12
UNIVERSITY-S.	146100	473	245	41	30	15	13	72	3	12	12
UNIVERSITY-S.	146200	528	238	30	27	27	14	60	2	17	5
UNIVERSITY-S.	146400	546	283	44	30	23	11	78	2	27	13
UNIVERSITY-S.	146600	625	334	36	36	36	21	95	4	25	12
UNIVERSITY-S.	146800	535	247	25	32	18	18	49	2	25	17
UNIVERSITY-S.	147000	720	361	41	44	35	16	108	7	28	6
UNIVERSITY-S.	147200	672	338	36	32	43	18	83	4	22	21
CLAIREMONT-N.	150100	693	237	28	14	9	16	68	2	37	13
CLAIREMONT-N.	150110	839	306	43	38	25	9	75	3	47	20
CLAIREMONT-N.	150200	815	355	38	41	37	11	98	6	43	8
CLAIREMONT-N.	150410	574	299	40	34	27	6	56	19	30	15
CLAIREMONT-N.	150600	880	385	62	34	32	15	121	12	39	15
CLAIREMONT-N.	150620	628	271	33	46	16	12	61	12	26	8
CLAIREMONT-N.	151200	544	277	20	30	17	19	71	8	41	11
CLAIREMONT-N.	151400	690	301	37	34	27	11	76	4	32	19
CLAIREMONT-N.	151410	932	412	45	43	20	22	104	6	58	23
CLAIREMONT-N.	151800	650	293	51	26	23	11	87	2	34	16
CLAIREMONT-N.	152000	966	315	48	33	15	22	62	4	44	16
CLAIREMONT-N.	152200	930	312	58	40	14	9	81	5	46	8
CLAIREMONT-N.	152600	487	204	30	23	12	5	43	1	45	17
CLAIREMONT-N.	152800	454	228	38	36	18	10	64	2	23	11

SAN DIEGO COUNTY - PRIMARY ELECTION
JUNE 7, 1988

SAN DIEGO MUNICIPAL COURT

OFFICE NO. 13

	REG VTRS	BLTS CAST	WOODLEY	FRANKLIN	BAXLEY	BIRD	BROWN	GORROW	SCHAEFER	PUGLIA
CLAIREMONT-N. 153000	865	295	55	34	12	12	77	7	31	11
CLAIREMONT-N. 153400	601	294	41	41	10	15	73	3	34	19
CLAIREMONT-N. 153600	620	245	33	28	13	11	68	8	34	7
CLAIREMONT-N. 153800	567	254	45	31	19	10	68	2	25	9
CLAIREMONT-N. 154200	669	264	41	18	13	13	79		42	8
CLAIREMONT-N. 154800	499	236	25	32	11	20	57	6	34	11
CLAIREMONT-N. 155000	918	425	70	47	35	12	124	5	52	23
CLAIREMONT-N. 155400	455	250	43	18	19	23	65	4	28	9
CLAIREMONT-N. 155500	492	240	30	20	12	13	72	7	31	8
CLAIREMONT-E. 160000	590	324	45	38	40	15	83	4	31	12
CLAIREMONT-E. 160200	634	278	47	41	26	12	66	6	26	11
CLAIREMONT-E. 160300	814	370	62	40	20	14	106	5	34	24
CLAIREMONT-E. 160310	869	361	46	42	22	16	92	14	42	25
CLAIREMONT-E. 160400	894	398	49	47	32	13	107	7	54	18
CLAIREMONT-E. 160510	618	271	46	33	21	21	47	1	25	9
CLAIREMONT-E. 160700	885	382	63	39	31	9	90	7	54	18
CLAIREMONT-E. 160800	597	220	32	29	11	16	49	5	30	12
CLAIREMONT-E. 160810	641	246	44	28	12	8	71	7	36	9
CLAIREMONT-E. 160900	761	309	48	42	22	19	79	4	39	11
CLAIREMONT-E. 161000	495	214	36	17	11	13	56	2	28	8
CLAIREMONT-E. 161100	573	218	42	30	6	12	63	1	21	7
CLAIREMONT-E. 161110	623	144	22	25	6	3	30	4	18	12
CLAIREMONT-E. 161130	489	186	31	15	16	12	45	5	20	12
CLAIREMONT-E. 161200	617	180	25	25	7	17	33	4	24	8
CLAIREMONT-E. 161210	668	244	43	26	11	13	73		34	10
CLAIREMONT-E. 161220	662	207	32	22	12	8	46	4	31	14
CLAIREMONT-E. 161300	1,016	374	66	35	13	22	93	8	56	18
CLAIREMONT-E. 161400	475	187	20	20	16	7	51	6	26	7
CLAIREMONT-E. 161500	329	111	16	6	6	8	28	1	18	4
CLAIREMONT-E. 161510	548	227	40	35	10	9	55	4	27	4
CLAIREMONT-E. 161600	813	329	46	37	20	19	83	2	53	15
CLAIREMONT-E. 161700	672	305	35	33	22	19	77	5	40	14
CLAIREMONT-E. 161900	612	278	38	29	15	7	78	4	37	16
CLAIREMONT-E. 162100	765	309	40	44	18	17	66	5	50	8
CLAIREMONT-E. 162200	703	243	35	29	11	10	58	4	36	9
CLAIREMONT-E. 162500	612	202	32	29	15	10	45		28	11
CLAIREMONT-E. 162510	591	228	31	25	22	9	70	5	21	12
CLAIREMONT-E. 162600	598	227	32	19	15	8	61	6	34	12

SAN DIEGO MUNICIPAL COURT

OFFICE NO. 13

		REGISTERED VOTERS	BLANK - TEAR - WOOD - COCA - COLA - STEY	FRANKLIN	BAXLEY	BIRD	BROWN	GORROW	SCHAEFER	PUGLIA
CLAIREMONT-E.	162700	580	248	30	19	11	10	77	2	40	15
CLAIREMONT-E.	163000	653	317	41	28	24	11	98	5	30	18
CLAIREMONT-E.	163100	565	272	36	25	18	14	80	7	33	13
CLAIREMONT-E.	163110	688	323	49	37	10	14	94	10	39	15
CLAIREMONT-E.	163200	525	243	33	31	14	12	72	1	31	11
CLAIREMONT-E.	163300	612	335	41	32	17	18	95	7	41	22
CLAIREMONT-E.	163500	995	415	67	53	18	21	94	11	54	28
MONTGOMERY	165000	300	101	13	5	4	1	28	2	23	10
MONTGOMERY	165050	475	223	36	31	21	16	44	4	34	9
TIERRASANTA	171000	713	152	29	24	9	15	29	2	18	7
TIERRASANTA	171010	936	187	33	21	9	12	55		19	7
TIERRASANTA	171040	854	354	49	28	27	22	84	8	39	16
TIERRASANTA	171060	1,022	391	59	33	25	13	100	10	45	16
TIERRASANTA	171100	1,056	442	50	45	39	18	118	7	44	14
TIERRASANTA	171110	542	240	35	26	11	15	55	3	18	16
TIERRASANTA	171130	643	310	46	23	29	16	94	2	28	12
TIERRASANTA	171140	595	309	35	26	18	16	82	2	41	14
TIERRASANTA	171150	530	201	39	20	15	16	41	3	12	14
TIERRASANTA	171160	705	310	40	27	16	26	88	1	30	17
TIERRASANTA	171180	399	182	37	20	10	11	40	5	12	7
TIERRASANTA	171220	790	351	52	32	31	21	100	5	19	18
TIERRASANTA	171500	563	263	51	19	12	17	63	5	22	16
TIERRASANTA	171510	538	144	25	15	8	4	33	2	13	7
TIERRASANTA	171520	542	268	34	26	21	9	81	1	20	8
TIERRASANTA	171540	711	303	27	19	35	16	79	4	30	7
SAN CARLOS	175100	630	294	35	27	20	27	82	3	28	10
SAN CARLOS	175110	548	262	28	26	18	22	69	5	29	16
SAN CARLOS	175120	689	302	37	23	13	16	74	4	42	25
SAN CARLOS	175160	479	235	25	24	14	21	57	5	24	17
SAN CARLOS	175200	464	223	27	20	17	20	67	2	15	6
SAN CARLOS	175250	724	316	38	36	25	19	83	9	33	12
SAN CARLOS	175300	625	284	29	31	19	17	69	4	30	12
SAN CARLOS	175400	696	260	28	26	17	19	70	2	32	10
SAN CARLOS	175410	522	164	25	21	4	6	37	3	15	14
SAN CARLOS	175600	452	219	25	11	18	16	58	2	29	12
SAN CARLOS	176000	907	393	50	27	19	18	113	9	69	15
SAN CARLOS	176100	569	266	33	30	23	14	68		27	18
SAN CARLOS	176110	706	325	47	26	20	25	88	3	34	14

SAN DIEGO MUNICIPAL COURT

OFFICE NO. 13

		REGISTERED VOTERS	BALLOTS CAST	WOODS - CASTLEY	FRANKLIN	BAXLEY	BIRD	BROWN	GORROW	SCHAEFER	PUGLIA
SAN CARLOS	176400	587	272	30	23	16	7	86	3	38	12
SAN CARLOS	176500	640	279	34	30	24	9	91	9	34	12
SAN CARLOS	176510	893	385	55	29	20	31	104	5	45	23
SAN CARLOS	176700	648	314	52	25	21	15	78	4	43	16
SAN CARLOS	176800	913	431	55	34	35	23	123	7	53	10
SAN CARLOS	177300	534	290	39	25	18	19	90	3	21	16
SAN CARLOS	177310	775	360	33	40	22	14	95	7	42	16
SAN CARLOS	177400	626	334	44	27	26	22	94	3	43	6
SAN CARLOS	177500	546	308	27	24	24	12	92	4	40	11
NAVAJO	180100	540	314	25	24	37	48	92	2	21	12
NAVAJO	180400	721	357	26	28	50	49	80	6	22	8
NAVAJO	180600	566	291	33	10	38	35	83	1	19	19
NAVAJO	180700	658	328	44	40	25	22	84	7	28	13
NAVAJO	180800	670	360	35	26	32	36	109	2	27	8
NAVAJO	180900	524	278	29	22	25	25	71	4	25	6
NAVAJO	180910	639	297	37	23	17	26	78	7	30	7
NAVAJO	180920	476	253	22	18	5	18	92	4	14	21
NAVAJO	181010	427	213	26	16	17	18	50	6	25	11
NAVAJO	181030	563	267	28	34	11	20	79	4	27	23
NAVAJO	181040	888	369	46	26	26	22	97	10	34	26
NAVAJO	181100	561	270	31	23	22	15	70	5	39	13
NAVAJO	181200	880	450	43	41	42	35	142	9	35	11
NAVAJO	181210	664	297	31	16	25	31	85	1	32	13
NAVAJO	181300	535	271	33	24	26	34	78	5	23	7
NAVAJO	181600	482	233	17	18	26	24	64	2	16	21
NAVAJO	181700	488	268	26	21	31	32	79	3	21	10
NAVAJO	181710	602	155	22	8	6	6	42	2	21	5
NAVAJO	181800	548	286	24	13	25	24	99	6	29	12
NAVAJO	182000	706	370	39	35	63	42	84	2	35	7
NAVAJO	182300	785	399	64	19	12	25	131	9	57	20
NAVAJO	182310	847	351	35	52	34	21	80	5	38	14
NAVAJO	182600	557	258	42	29	24	10	56	3	34	23
NAVAJO	183100	841	403	42	25	40	23	123	4	54	15
NAVAJO	183300	480	265	30	15	34	14	90	1	31	12
NAVAJO	183700	882	438	43	33	16	33	141	8	59	20
NAVAJO	183900	540	284	41	20	20	18	73		36	18
NAVAJO	184100	607	356	39	28	24	28	103	5	50	20
NAVAJO	184400	846	349	53	35	22	16	106	3	42	18

SAN DIEGO MUNICIPAL COURT

DFFICE NO. 13

		REG VTRS	BLTS - CAST	WOODLEY	FRANKLIN	BAXLEY	BIRD	BROWN	GORROW	SCHAEFER	PUGLIA
NAVAJD	184500	810	407	55	34	24	27	113	4	61	16
NAVAJO	184800	958	408	59	41	27	23	114	4	46	14
NAVAJO	185320	680	265	37	38	27	7	63	7	27	9
NAVAJO	185330	655	206	21	24	1D	7	50	6	31	13
NAVAJO	185340	639	172	14	20	11	8	35	5	23	9
NAVAJO	185350	623	222	24	24	18	11	55	5	25	9
SERRA MESA	190200	481	235	37	21	18	12	64	6	35	6
SERRA MESA	190400	577	266	31	23	19	19	73	8	23	12
SERRA MESA	190500	855	348	49	41	21	13	86	5	44	14
SERRA MESA	19051D	809	250	42	26	11	10	53	6	27	17
SERRA MESA	190800	709	319	37	25	36	19	81	3	5D	14
SERRA MESA	191100	497	226	26	22	14	11	69	3	29	8
SERRA MESA	19130D	808	334	64	44	22	19	84	7	37	17
SERRA MESA	191500	696	313	46	35	26	1D	89	5	48	12
SERRA MESA	19170D	418	194	30	25	9	18	53	2	16	11
SERRA MESA	192200	1,023	462	84	54	33	18	106	11	58	26
SERRA MESA	1926DD	951	289	52	33	17	13	62	2	48	20
SERRA MESA	19290D	666	334	44	25	42	17	103	5	35	11
SERRA MESA	192910	643	317	39	47	17	15	99	2	38	22
SERRA MESA	193DDD	576	260	41	21	17	13	60	7	33	13
MISSION VALLE	19503D	78D	284	41	28	27	9	64	8	17	16
MISSION VALLE	19505D	952	281	43	4D	21	8	59	9	25	18
LINDA VISTA	200DDD	490	157	21	22	3	9	32	3	13	17
LINOA VISTA	2D01DD	712	243	31	23	11	14	65	4	33	13
LINDA VISTA	20D2D0	485	241	27	35	7	11	66	6	28	14
LINDA VISTA	2DD500	566	240	21	35	23	13	62	5	30	9
LINDA VISTA	20D7D0	579	258	25	35	31	11	64	6	32	14
LINDA VISTA	200800	532	187	18	15	15	6	53	2	29	8
LINDA VISTA	2D1000	695	187	24	38	13	1D	40	5	18	11
LINDA VISTA	201100	960	314	45	60	17	15	65	7	37	16
LINDA VISTA	2D121D	507	138	18	16	11	6	31	2	19	6
LINDA VISTA	2D1300	723	270	32	57	18	18	39	3	33	16
LINDA VISTA	20131D	598	196	38	26	15	5	52	4	23	10
LINDA VISTA	2015DD	715	291	27	37	16	11	58	9	48	22
LINOA VISTA	2017D0	794	335	45	33	30	16	90	3	57	13
LINDA VISTA	201920	499	178	27	24	14	3	46	8	1D	7
LINDA VISTA	2D195D	838	318	3D	43	32	11	80	11	35	15
LINDA VISTA	2D2200	1,D17	338	45	41	36	21	75	7	39	17

SAN DIEGO COUNTY - PRIMARY ELECTION
JUNE 7, 1988

SAN DIEGO MUNICIPAL COURT

OFFICE NO. 13

		REG VTRS	BLTS - CAST	WOODLEY	FRANKLIN	BAXLEY	BIRD	BROWN	GORROW	SCHAEFER	PUGLIA
LINOA VISTA	202700	636	298	38	51	24	14	71	5	37	11
CLAIREMONT-S.	21010D	624	190	16	29	16	7	50	4	22	9
CLAIREMONT-S.	210190	1,046	204	21	21	23	6	44	3	22	12
CLAIREMONT-S.	210210	728	318	39	41	45	7	86	4	32	10
CLAIREMONT-S.	210500	601	269	41	22	30	12	61	1	32	9
CLAIREMONT-S.	210700	567	261	38	20	34	8	56	10	38	12
CLAIREMONT-S.	211000	910	473	45	39	43	22	145	10	52	19
CLAIREMONT-S.	211010	695	362	47	38	63	9	93	5	30	14
CLAIREMONT-S.	211400	741	326	56	31	27	12	78	6	39	29
CLAIREMONT-S.	211800	631	265	35	35	25	7	75	3	25	6
CLAIREMONT-S.	211810	640	313	39	31	26	15	78	1	53	14
CLAIREMONT-S.	212000	1,024	504	58	47	51	10	172	15	63	11
CLAIREMONT-S.	212500	869	368	53	52	27	17	70	7	38	17
CLAIREMONT-S.	212700	463	171	28	12	13	11	40	2	16	18
CLAIREMONT-S.	213000	491	227	35	22	18	15	59	6	19	10
CLAIREMONT-S.	213010	894	391	52	32	51	12	103	9	44	18
CLAIREMONT-S.	213100	739	331	61	23	34	18	75	8	51	14
CLAIREMONT-S.	213300	560	228	32	23	15	12	47	5	29	10
CLAIREMONT-S.	213700	774	284	35	32	15	12	66	4	37	44
CLAIREMONT-S.	213900	602	220	31	27	17	12	49	5	32	5
CLAIREMONT-S.	214300	987	456	78	48	38	24	121	8	42	22
PACIFIC BEACH	22D000	671	186	25	21	11	1D	29	2	37	11
PACIFIC BEACH	220200	627	193	35	23	9	5	47	5	22	13
PACIFIC BEACH	220300	341	173	15	14	14	8	46	4	17	11
PACIFIC BEACH	22031D	721	338	42	40	58	15	68	3	22	11
PACIFIC BEACH	22D400	441	217	24	26	40	12	48	4	17	4
PACIFIC BEACH	220500	425	222	29	15	41	13	51	3	17	6
PACIFIC BEACH	220510	535	256	24	27	45	8	73	1	29	6
PACIFIC BEACH	22080D	580	281	34	12	62	12	64	4	22	14
PACIFIC BEACH	221100	635	169	31	31	10	3	37		19	9
PACIFIC BEACH	221200	741	237	37	31	19	10	52	5	2D	15
PACIFIC BEACH	221400	1,024	310	43	31	21	17	62	7	38	12
PACIFIC BEACH	221600	582	256	27	41	23	15	59	1	25	12
PACIFIC BEACH	221800	877	411	50	47	61	23	99	6	37	17
PACIFIC BEACH	221900	869	362	39	36	29	15	113	5	53	16
PACIFIC BEACH	222000	595	196	29	23	21	5	45	4	18	7
PACIFIC BEACH	222020	638	206	33	18	18	10	43	6	23	6
PACIFIC BEACH	222200	596	195	30	26	14	12	26	6	19	5

SAN DIEGO MUNICIPAL COURT

DFFICE NO. 13

	REGVTRS	BLTS-CAST	WOOLEY	FRANKLIN	BAXLEY	BIRD	BROWN	GORROW	SCHAEFER	PUGLIA
PACIFIC BEACH 222210	928	283	29	43	24	11	53	5	26	15
PACIFIC BEACH 222400	675	231	34	22	30	15	39	2	18	9
PACIFIC BEACH 222700	788	395	6D	33	48	13	106	2	27	25
PACIFIC BEACH 223100	591	180	31	15	14	9	47	5	18	4
PACIFIC BEACH 223110	557	179	15	26	16	8	35	2	17	12
PACIFIC BEACH 223200	497	191	24	25	15	5	36	1	31	12
PACIFIC BEACH 223400	963	327	52	36	21	18	59	6	37	12
PACIFIC BEACH 223500	71B	175	20	27	12	5	43	7	17	7
PACIFIC BEACH 223700	803	270	35	28	21	14	54	B	38	1D
PACIFIC BEACH 224510	770	241	23	30	23	9	51	5	29	14
PACIFIC BEACH 224600	819	269	42	37	31	8	54	8	28	17
PACIFIC BEACH 224800	520	184	18	19	13	6	38	1	30	10
PACIFIC BEACH 224810	653	227	22	17	49	5	44	6	19	8
PACIFIC BEACH 225300	797	270	37	38	21	15	42	7	28	8
PACIFIC BEACH 225320	587	212	29	17	27	11	52	2	2D	7
PACIFIC BEACH 225400	980	361	47	36	35	10	76	14	33	25
PACIFIC BEACH 225600	779	305	52	24	37	8	76	1D	25	20
PACIFIC BEACH 225710	876	339	41	44	40	14	73	6	34	17
PACIFIC BEACH 225900	666	210	31	35	20	3	39	2	22	10
PACIFIC BEACH 226100	867	387	54	39	38	10	101	9	31	17
MISSION BAY 230000	492	160	25	13	27	6	29	3	12	7
MISSION BAY 230020	277	63	2	14	5	1	19		2	2
MISSION BAY 230210	1,138	333	39	45	60	10	58	2	40	13
MISSION BAY 230500	875	218	22	20	37	9	44	3	23	8
MISSION BAY 230900	687	333	57	31	29	14	77	4	37	22
MISSION BAY 231200	398	158	22	14	38	4	22		10	11
MISSION BAY 231300	512	198	16	13	70	4	48	3	11	4
OCEAN BEACH 235000	474	114	19	14	9	6	16	2	18	7
DCEAN BEACH 23530D	925	261	27	34	15	15	41	13	37	19
OCEAN BEACH 235500	941	329	38	49	42	26	68	10	34	14
OCEAN BEACH 235520	931	332	46	55	32	10	55	10	34	9
OCEAN BEACH 236300	987	299	34	33	26	11	51	8	40	14
OCEAN BEACH 23631D	723	250	39	33	34	8	41	10	18	9
OCEAN BEACH 236400	704	321	26	31	54	9	64	3	53	16
OCEAN BEACH 236910	716	187	25	28	8	12	31	8	31	7
OCEAN BEACH 236930	788	231	28	29	21	16	42	6	36	8
OCEAN BEACH 237100	720	207	32	24	25	5	35	6	32	10
OCEAN BEACH 237200	862	337	49	56	42	15	65	16	22	12

SAN DIEGO MUNICIPAL COURT

OFFICE NO. 13

		REGISTERED VOTERS	BLANK - WOULD CAST - DEPUTY	FRANK BALDWIN	BALDWIN	BIRD	BROWN	GORDON	SCHAEFER	PUGLIA
OCEAN BEACH	237400	576	269	28	20	37	11	81	12	33	5
OCEAN BEACH	237610	612	307	35	17	47	14	73	11	35	12
OCEAN BEACH	237700	973	483	55	40	104	20	108	11	39	15
OCEAN BEACH	238300	483	167	21	18	23	3	35	3	30	10
OCEAN BEACH	238800	877	243	32	34	22	9	40	3	29	13
MIDWAY-OLD TO	240000	191	89	12	14	8	4	23	3	7	1
MIDWAY-OLD TO	240010	246	141	23	13	17	15	34	2	14	1
MIDWAY-OLD TO	240100	812	246	30	33	21	9	56	2	28	14
MIDWAY-OLD TO	240110	981	317	44	35	30	13	67	5	34	26
MIDWAY-OLD TO	240210	537	176	28	22	15		39	5	26	5
MIDWAY-OLD TO	240400	390	124	12	17	13	6	30	4	5	4
MIDWAY-OLD TO	240500	822	277	37	23	28	11	69	6	45	12
MIDWAY-OLD TO	245000	667	306	56	34	26	15	47	4	35	24
MIDWAY-OLD TO	245200	858	327	42	32	68	11	78	3	30	17
MISSION HILLS	250000	855	434	39	50	102	10	92	20	28	9
MISSION HILLS	250600	903	345	56	47	36	10	61	4	34	14
MISSION HILLS	250700	406	233	21	22	57	7	42	10	14	15
MISSION HILLS	250800	508	257	27	44	45	7	46	5	16	12
MISSION HILLS	251000	508	249	26	28	46	11	54	6	17	6
MISSION HILLS	251200	465	199	29	31	22	7	39	6	15	5
MISSION HILLS	251300	609	284	30	33	43	9	58	6	38	21
MISSION HILLS	251600	644	303	33	49	38	6	47	10	27	25
MISSION HILLS	251610	577	213	27	27	32	5	21	10	22	18
MISSION HILLS	251910	859	443	47	81	61	22	79	9	39	10
HILLCREST	255000	921	332	45	55	25	10	57	12	39	14
HILLCREST	255100	929	416	51	77	44	12	63	12	60	25
HILLCREST	255210	690	337	39	56	32	10	61	9	38	18
HILLCREST	255300	643	237	38	45	12	5	32	8	24	13
HILLCREST	255900	994	375	53	69	26	12	53	24	41	27
HILLCREST	256210	736	330	47	53	46	10	64	7	31	15
HILLCREST	256700	617	322	23	48	47	17	68	9	34	17
HILLCREST	256800	423	191	19	31	15	4	56	4	18	9
HILLCREST	257000	590	254	28	41	20	7	41	6	39	17
HILLCREST	257100	570	223	27	32	21	11	34	4	31	13
HILLCREST	257200	1,035	429	66	65	24	13	75	12	49	36
HILLCREST	257500	537	247	18	48	32	6	45	8	37	12
HILLCREST	257600	598	259	38	41	22	7	50	2	28	14
HILLCREST	258100	757	307	42	62	17	7	41	5	24	14

SAN DIEGO MUNICIPAL COURT

OFFICE NO. 13

		REGISTERED VOTERS	B-L-T-S-W-O-O-D-C-A-S-T-L-E-Y	FRANKLIN	BAXLEY	BIRD	BROWN	GORROW	SCHAEFER	PUGLIA
HILLCREST	258200	661	245	33	35	20	14	40	8	31	12
NORTH PARK	260200	798	249	31	41	15	14	45	10	28	8
NORTH PARK	260210	526	243	24	42	14	12	54	3	25	8
NORTH PARK	260600	980	371	58	78	19	11	66	12	49	20
NORTH PARK	260610	1,088	351	56	58	16	13	68	13	49	15
NORTH PARK	260800	759	349	48	57	27	19	60	10	55	11
NORTH PARK	261200	366	194	33	23	22	2	38	2	28	6
NORTH PARK	261210	795	336	50	62	25	10	63	4	24	27
NORTH PARK	261400	734	300	39	55	23	8	48	4	44	13
NORTH PARK	261600	804	286	49	34	21	10	56	7	40	13
NORTH PARK	262200	622	226	40	34	11	13	30	7	24	21
NORTH PARK	262400	645	233	30	41	19	10	44	2	26	11
NORTH PARK	262600	920	365	49	55	30	16	73	7	42	24
NORTH PARK	263000	763	255	32	34	13	9	59	7	39	17
NORTH PARK	263200	912	305	56	42	14	10	68	8	35	15
NORTH PARK	263400	576	184	39	37	6	7	28	5	26	6
NORTH PARK	263600	626	216	33	37	10	8	53	3	23	11
NORTH PARK	263800	607	214	24	36	14	10	42	1	27	13
NORTH PARK	264000	432	181	29	22	15	4	24	6	25	5
NORTH PARK	264200	955	378	58	56	28	5	70	11	65	23
NORTH PARK	264600	660	290	52	34	27	18	56	4	33	21
NORTH PARK	265000	581	211	34	44	3	9	40	4	20	8
NORTH PARK	265200	1,053	372	62	41	23	19	73	12	56	13
NORTH PARK	265600	889	369	53	64	30	18	71	2	50	20
NORTH PARK	266000	513	172	27	22	16	12	29	7	16	10
NORTH PARK	266100	623	210	42	34	10	6	38	4	29	10
NORTH PARK	266200	996	401	56	63	30	24	95	4	47	21
NORTH PARK	266300	545	209	30	27	13	4	45	3	27	13
NORMAL HEIGHT	270000	518	269	42	37	17	8	61	3	36	16
NORMAL HEIGHT	270100	513	169	30	22	11	8	29	5	24	9
NORMAL HEIGHT	270110	503	196	19	26	11	11	46	3	27	15
NORMAL HEIGHT	270400	667	208	21	39	16	11	34	3	32	18
NORMAL HEIGHT	270500	719	264	52	38	8	14	55	6	29	12
NORMAL HEIGHT	270700	598	186	22	32	2	15	41	6	28	12
NORMAL HEIGHT	271100	686	193	41	39	17	7	28	2	17	15
NORMAL HEIGHT	271200	965	403	82	58	26	16	78	7	50	21
NORMAL HEIGHT	271800	412	210	39	35	10	6	37	3	29	9
NORMAL HEIGHT	272000	612	287	45	32	23	5	55	8	32	14

SAN DIEGO COUNTY - PRIMARY ELECTION
JUNE 7, 1988

SAN DIEGO MUNICIPAL COURT

OFFICE NO. 13

		REG VTRS	BLTS CAST	WOODLEY	FRANKLIN	BAXLEY	BIRD	BROWN	GORROW	SCHAEFER	PUGLIA
NORMAL HEIGHT	272210	530	169	26	34	11	4	31	2	17	7
NORMAL HEIGHT	272500	1,185	297	52	62	10	10	53	3	42	9
NORMAL HEIGHT	272700	1,012	308	54	49	13	13	51	8	48	18
NORMAL HEIGHT	272900	671	206	31	29	15	6	47		27	8
NORMAL HEIGHT	272910	661	211	36	31	13	3	42	4	33	9
NORMAL HEIGHT	273500	954	325	48	42	13	14	69	5	48	8
NORMAL HEIGHT	273900	943	254	51	50	15	11	42	7	29	15
NORMAL HEIGHT	274200	1,095	439	49	71	27	17	97	8	74	15
NORMAL HEIGHT	274300	488	277	39	29	26	17	87	4	27	8
NORMAL HEIGHT	274400	447	280	38	28	63	10	64	4	19	6
NORMAL HEIGHT	274800	491	268	40	30	26	18	68	7	32	13
NORMAL HEIGHT	274810	223	109	16	7	10	2	40	1	12	3
NORMAL HEIGHT	275100	426	239	17	12	24	8	75	1	30	9
NORMAL HEIGHT	275200	751	391	73	40	47	16	82	11	34	16
NORMAL HEIGHT	275900	429	117	18	20	9	6	27	1	11	2
NORMAL HEIGHT	276100	948	272	45	45	22	13	46	7	35	13
NORMAL HEIGHT	276400	660	169	20	27	11	3	31	3	28	11
NORMAL HEIGHT	276600	605	339	40	35	33	15	76	3	42	23
NORMAL HEIGHT	276700	1,010	311	54	43	18	5	60	6	56	10
NORMAL HEIGHT	277200	400	206	22	13	26	9	70	1	20	6
NORMAL HEIGHT	277600	565	306	44	26	27	16	86	3	36	15
MONTEZUMA	280000	584	213	34	30	7	5	51	10	18	13
MONTEZUMA	280100	839	407	46	47	32	20	93	14	46	12
MONTEZUMA	280200	634	266	38	28	22	18	68	5	29	9
MONTEZUMA	280400	643	211	28	36	15	8	55	4	24	4
MONTEZUMA	280410	228	61	3	9	5	3	17		5	3
MONTEZUMA	280500	750	361	45	37	40	32	93	7	32	12
MONTEZUMA	280510	287	158	20	16	26	12	40	1	11	6
MONTEZUMA	280800	985	451	40	60	32	24	111	8	66	19
MONTEZUMA	281300	842	401	47	49	41	19	108	6	42	22
MONTEZUMA	281500	652	118	13	7	9	9	32	2	15	3
MONTEZUMA	281700	1,527	134	17	19	10	2	28	4	15	6
MONTEZUMA	282400	828	292	36	31	31	11	82	3	31	15
MONTEZUMA	282500	468	223	34	14	22	4	61	1	39	7
MONTEZUMA	282600	1,709	149	20	6	19	6	46		15	7
MONTEZUMA	282700	598	127	11	17	13	5	29	3	17	9
MONTEZUMA	283000	652	168	19	23	11	5	33	3	25	8
MONTEZUMA	283200	903	373	78	33	28	12	93	6	41	20

SAN DIEGO MUNICIPAL COURT

OFFICE NO. 13

		REG VTRS	BLTS - CAST	WDODLEY	FRANKLIN	BAXLEY	BIRD	BROWN	GORROW	SCHAEFER	PUGLIA
MONTEZUMA	283700	529	226	28	22	20	9	48	2	32	7
MONTEZUMA	2838DD	534	76	11	11	1	3	15	1	6	5
MONTEZUMA	284DD0	717	276	42	31	14	14	76	12	33	13
MONTEZUMA	2843D0	479	190	29	23	11	15	41	3	20	7
ROLANDO REDWO	29001D	1,052	269	52	54	19	13	53	4	28	14
ROLANDO REDWO	29041D	1,D45	256	43	51	11	14	39	5	34	14
ROLANDO REDWO	29060D	815	232	41	33	16	11	37	4	39	11
ROLANDO REDWO	291000	789	316	55	65	23	6	66	4	31	12
ROLANDO REDWO	2912DD	781	345	57	69	9	18	76	7	37	19
ROLANDO REDWO	2916DD	489	211	29	34	7	9	47	5	38	9
ROLANDD REDWO	29165D	842	371	62	82	23	12	68	6	41	15
ROLANDO REDWD	2918D0	652	361	28	14D	14	11	49	6	53	12
ROLANDO REDWO	292DD0	382	184	27	29	12	8	55	2	22	4
ROLANDO REDWO	292200	538	195	3D	33	5	10	54	4	26	10
ROLANDO REDWO	292400	666	151	31	25	13	8	34	2	10	6
ROLANDO REDWO	2928D0	460	107	8	21	5	8	19	1	19	6
ROLANDO REDWO	2932DD	604	179	28	19	14	6	46	2	23	7
ROLANDO REDWO	293400	6D5	153	23	27	6	14	29	4	20	6
ROLANDO REDWO	293600	501	191	27	34	6	10	36		34	15
ROLANDO REDWO	293800	698	296	54	37	1D	9	86	3	41	20
ROLANDO REDWO	293810	5D9	194	28	13	5	16	47	3	36	11
ROLANDO REDWO	2942D0	918	231	3D	44	8	13	50	4	39	5
ROLANDO REDWO	29440D	8D6	378	44	40	9	22	115	6	52	11
ROLANDO REDWO	294800	935	313	30	38	18	15	93	5	34	20
ROLANDO REDWO	295D10	454	193	26	15	6	12	59	5	32	6
ROLANDO REDWO	295200	771	324	46	26	17	14	86	5	60	19
RDLANDO REDWO	295800	248	90	10	15	6	2	25	2	10	5
ROLANDO REDWO	29660D	335	12D	24	7	5	9	32	6	23	2
ROLANDO REDWO	296800	779	334	40	34	12	15	105	11	43	17
ROLANDO REDWO	297D0D	525	227	36	28	19	17	61	2	30	8
ROLANDO REDWO	2972D0	578	241	36	25	7	1D	55	11	46	6
ROLANDO REDWO	297300	634	306	30	29	2D	15	91	8	42	1D
ROLANDO REDWO	2975DD	425	201	32	14	16	7	68	1	28	10
ROLANDO REDWO	297600	382	159	26	29	8	4	40	5	22	9
CITY HEIGHTS	3DDDD0	660	171	30	30	9	5	35	5	28	14
CITY HEIGHTS	3D020D	741	163	21	23	11	14	38	2	25	3
CITY HEIGHTS	30D25D	859	246	41	52	10	12	47	6	33	13
CITY HEIGHTS	30041D	479	151	18	24	7	9	38	4	21	4

SAN DIEGO COUNTY - PRIMARY ELECTION
JUNE 7, 1988

SAN DIEGO MUNICIPAL COURT

OFFICE NO. 13

		REG VTRS	BLTS - CAST	WOODLEY	FRANKLIN	BAXLEY	BIRD	BROWN	GORROW	SCHAEFER	PUGLIA
CITY HEIGHTS	300900	717	223	28	43	10	13	47	1	35	11
CITY HEIGHTS	301200	934	249	47	24	9	11	48	6	37	17
CITY HEIGHTS	301300	1,196	283	27	55	14	14	53	8	47	13
CITY HEIGHTS	301700	672	216	24	36	14	7	38	2	38	12
CITY HEIGHTS	301900	991	310	40	54	12	4	74	5	54	11
CITY HEIGHTS	302200	674	174	28	40	5	1	38	6	17	9
CITY HEIGHTS	302600	657	231	36	23	9	4	49	3	43	19
CITY HEIGHTS	302800	425	187	25	22	8	9	60	3	22	8
CITY HEIGHTS	303200	850	358	52	52	24	8	90	10	43	25
SOUTH PARK	305000	587	231	35	52	8	5	46	4	34	9
SOUTH PARK	305200	658	319	42	43	20	9	80	10	40	16
SOUTH PARK	305400	619	237	35	38	12	13	56	3	19	16
SOUTH PARK	305600	798	349	59	38	18	18	92	11	49	16
SOUTH PARK	306000	501	252	34	48	15	7	47	6	31	18
SOUTH PARK	306200	957	425	47	62	20	26	104	7	52	17
SOUTH PARK	306400	406	195	26	34	14	9	35	1	20	5
SOUTH PARK	306600	486	242	29	34	13	9	49	5	28	18
SOUTH PARK	306800	421	154	17	40	4	14	19	6	17	5
SOUTH PARK	307200	523	221	40	54	5	9	39	9	27	13
SOUTH PARK	307400	835	280	39	65	8	12	46	13	35	7
SOUTH PARK	307600	685	198	34	51	7	8	25	3	22	14
SOUTH PARK	307800	464	219	35	58	8	6	36	3	28	9
SOUTH PARK	308000	1,195	443	71	69	24	15	73	20	56	26
SOUTH PARK	308600	710	297	39	41	31	10	50	4	35	19
MIDDLETOWN	315000	647	250	37	39	32	11	40	8	28	13
MIDDLETOWN	315100	803	318	40	51	36	8	43	9	41	24
MIDDLETOWN	315200	837	363	47	50	41	6	89	9	30	19
MIDDLETOWN	315300	825	257	49	31	20	6	46	7	29	17
MIDDLETOWN	315310	750	283	45	37	15	12	51	11	44	21
MIDDLETOWN	315600	532	210	19	30	26	4	50	4	24	20
MIDDLETOWN	316700	284	72	11	11	2	3	12	3	7	10
MIDDLETOWN	316900	583	208	24	34	16	10	45	3	17	27
MIDDLETOWN	317000	667	280	32	33	27	11	37	4	26	43
LOMA PORTAL	325000	866	412	43	30	67	23	122	7	42	13
LOMA PORTAL	325300	1,009	497	58	28	103	20	148	9	43	9
LOMA PORTAL	325310	976	463	63	46	44	15	128	19	53	21
LOMA PORTAL	325510	824	318	49	42	24	17	75	9	39	10
LOMA PORTAL	325800	628	199	34	21	21	8	36	1	26	13

SAN DIEGO MUNICIPAL COURT

OFFICE NO. 13

		REG VTRS	BLTS - CAST	WOOLEY	FRANKLIN	BAXLEY	BIRD	BROWN	GORROW	SCHAEFER	PUGLIA
LOMA PORTAL	326300	815	386	62	34	53	18	98	14	38	12
LOMA PORTAL	326900	573	213	37	23	15	14	53	10	17	10
LOMA PORTAL	326910	771	289	30	29	37	9	85	4	30	13
LOMA PORTAL	327400	683	335	32	34	51	15	75	8	40	20
LOMA PORTAL	327600	575	292	28	19	52	23	80	10	25	8
LOMA PORTAL	327800	993	509	54	41	107	38	154	15	35	15
LA PLAYA	330100	859	457	40	37	104	18	127	9	32	18
LA PLAYA	330200	522	258	31	19	65	7	63	4	15	11
LA PLAYA	330510	495	240	27	19	42	11	70	5	16	13
LA PLAYA	330700	625	335	35	26	103	11	76	13	18	4
LA PLAYA	330900	965	405	45	34	52	31	115	11	24	15
LA PLAYA	331300	598	304	23	25	66	15	77	8	30	8
LA PLAYA	331500	558	281	21	34	50	8	72	3	21	10
LA PLAYA	331600	919	456	39	35	74	21	136	4	36	19
LA PLAYA	331900	495	255	19	20	76	17	55	7	17	5
LA PLAYA	332000	581	259	23	24	55	11	79	1	14	8
LA PLAYA	332200	778	311	48	23	43	12	82	4	26	10
CENTRE CITY	340200	981	227	27	38	19	8	36	2	39	12
CENTRE CITY	340210	1,031	377	50	35	43	14	83	6	39	14
CENTRE CITY	341000	820	243	44	33	12	7	35	3	50	16
CENTRE CITY	341200	422	153	22	17	9	10	24	1	24	6
CENTRE CITY	341210	503	264	39	24	40	10	47	3	31	14
CENTRE CITY	341600	981	265	35	37	28	15	39	7	41	16
CENTRE CITY	342000	435	83	9	14	5	5	16	1	10	2
GOLDEN HILL	345000	719	178	25	36	6	9	26	5	22	9
GOLDEN HILL	345400	740	264	37	63	5	8	38	14	23	21
GOLDEN HILL	345600	439	162	25	29	8	8	21	6	26	6
GOLDEN HILL	345800	539	183	21	38	7	10	25	6	30	8
GOLDEN HILL	346000	579	181	24	42	7	6	32	4	25	11
GOLDEN HILL	346300	530	137	18	34	5	7	20		16	10
GOLDEN HILL	346500	422	124	16	40	4	3	12	1	24	5
S.E.SAN DIEGO	350000	906	239	27	64	6	20	29	5	25	21
S.E.SAN DIEGO	350300	694	257	31	106	9	5	30	6	17	10
S.E.SAN DIEGO	350500	945	314	32	137	8	16	36	3	27	7
S.E.SAN DIEGO	350600	671	268	34	108	6	11	23	8	25	10
S.E.SAN DIEGO	351000	1,013	317	45	81	12	10	45	5	44	23
S.E.SAN DIEGO	351300	680	205	28	51	11	7	29	1	31	16
S.E.SAN DIEGO	355000	852	262	34	78	9	8	34	5	27	21

SAN DIEGO COUNTY - PRIMARY ELECTION
JUNE 7, 1988

SAN DIEGO MUNICIPAL COURT

OFFICE NO. 13

		REG VTRS	BLTS - CAST	WOODLEY	FRANKLIN	BAXLEY	BIRD	BROWN	GORROW	SCHAEFER	PUGLIA
S.E.SAN DIEGO	355100	369	95	19	15	3	4	14	5	13	8
S.E.SAN DIEGO	355210	983	271	34	95	11	17	28	3	27	23
S.E.SAN DIEGO	355600	746	212	20	96	9	6	17	3	19	11
S.E.SAN DIEGO	355800	449	163	18	40	8	9	13	3	25	14
S.E.SAN DIEGO	356600	793	259	30	114	7	11	17	1	31	10
S.E.SAN DIEGO	356900	1,012	344	38	142	11	13	33	5	29	9
ENCANTO-E.	360000	507	212	26	89	10	10	13	3	29	7
ENCANTO-E.	360100	900	351	50	136	15	12	31	7	29	15
ENCANTO-E.	360300	921	218	37	38	8	12	51	5	18	22
ENCANTO-E.	360500	581	208	42	31	12	7	45	3	19	20
ENCANTO-E.	360520	762	266	50	51	8	15	46	4	40	25
ENCANTO-E.	360580	878	277	43	74	18	17	35	5	31	11
ENCANTO-E.	360700	775	336	38	150	9	12	28	8	35	5
ENCANTO-E.	360800	738	296	35	113	11	12	36	14	28	4
ENCANTO-E.	361000	524	157	21	44	1	7	16	2	18	11
ENCANTO-E.	361100	376	162	24	67	7	5	18	3	17	7
ENCANTO-E.	361200	786	307	54	88	8	9	46	7	25	13
ENCANTO-E.	361500	223	80	14	6	4	8	8	2	21	4
ENCANTO-E.	361600	1,027	251	34	38	4	21	67	6	41	13
ENCANTO-E.	361700	398	112	16	19		9	27		16	8
ENCANTO-E.	362000	661	222	32	61	7	18	24	3	34	14
ENCANTO-E.	362300	845	360	57	126	7	25	54	5	27	13
ENCANTO-E.	362500	572	213	29	58	6	14	35	3	25	11
ENCANTO-W.	365000	798	335	41	156	9	9	26	8	37	10
ENCANTO-W.	365300	574	282	19	150	17	17	13	5	20	5
ENCANTO-W.	365400	598	280	31	145	11	5	18	2	28	8
ENCANTO-W.	365600	821	228	26	96	9	5	20	4	26	9
ENCANTO-W.	365700	886	325	35	144	9	9	33	2	48	3
ENCANTO-W.	365900	911	433	37	185	12	22	49	7	36	12
ENCANTO-W.	366100	583	222	17	108	6	10	18	2	21	6
ENCANTO-W.	366300	956	396	24	210	19	16	30	6	22	4
ENCANTO-W.	366310	809	335	38	120	16	23	24	4	39	12
ENCANTO-W.	366700	924	306	40	89	10	30	42	5	42	15
ENCANTO-W.	366720	473	112	15	15	5	8	27	3	12	3
ENCANTO-W.	367000	675	278	22	132	9	11	30	3	29	7
ENCANTO-W.	367100	846	254	32	78	15	17	40	3	22	12
ENCANTO-W.	367200	1,037	317	42	80	19	7	47	6	40	19
ENCANTO-W.	367400	631	259	25	58	14	11	44	8	43	13

SAN DIEGO COUNTY - PRIMARY ELECTION
JUNE 7, 1988

SAN DIEGO MUNICIPAL COURT

OFFICE NO. 13

		REG VTRS	BLT-WOOD-CASTLEY	FRANKLIN	BAXLEY	BIRO	BROWN	GORROW	SCHAEFER	PUGLIA
ENCANTO-W.	367500	329	171	19	72	4	5	18	6	12
ENCANTO-W.	367600	814	346	44	101	20	9	57	10	49	10
ENCANTO-W.	367700	383	165	19	62	13	6	18	3	14	4
ENCANTO-W.	368000	685	260	48	50	7	10	62	9	29	10
CHOLLAS PARK	370000	664	243	32	88	8	12	24	3	25	10
CHOLLAS PARK	370200	761	239	25	101	6	10	19	2	30	10
CHOLLAS PARK	370400	585	206	24	50	5	16	25	2	31	17
CHOLLAS PARK	370600	554	204	22	99	5	7	10	2	19	5
CHOLLAS PARK	370800	578	226	24	99	6	10	18	5	18	4
CHOLLAS PARK	371000	899	247	29	105	10	10	25	1	26	12
CHOLLAS PARK	371200	497	163	24	22	4	12	37	4	25	7
CHOLLAS PARK	371400	721	345	56	57	11	22	74	5	41	15
CHOLLAS PARK	371800	980	441	47	171	15	20	43	13	40	21
CHOLLAS PARK	372200	433	169	18	57	5	12	26	5	14	9
CHOLLAS PARK	372400	647	211	18	103	8	5	18	3	21	5
CHOLLAS PARK	372800	731	305	41	105	5	10	45	5	37	7
CHOLLAS PARK	373000	685	260	22	140	1	10	26	5	19	1
CHOLLAS PARK	373200	585	247	27	86	9	11	26	2	24	5
CHOLLAS PARK	373210	494	206	11	98	6	11	22	4	20	1
PARADISE HILL	375100	855	252	32	55	7	19	49	5	22	25
PARADISE HILL	375110	763	299	47	40	11	21	76	3	49	18
PARADISE HILL	375130	1,064	284	44	55	14	14	57	5	27	26
PARADISE HILL	375140	1,106	368	56	79	8	18	79	9	39	18
PARADISE HILL	375300	635	218	39	15	7	15	47	2	47	21
PARADISE HILL	375400	805	286	43	53	11	13	71	12	32	15
PARADISE HILL	375420	1,009	301	45	73	13	10	59	5	28	22
PARADISE HILL	375430	561	192	35	33	7	4	39		20	21
PARADISE HILL	375600	966	339	50	71	14	23	81	6	41	25
PARADISE HILL	375800	843	317	54	39	12	14	82	7	41	19
PARADISE HILL	376100	862	234	33	29	10	13	67	7	33	8
PARADISE HILL	376300	928	301	44	53	13	20	76	1	40	9
PARADISE HILL	376410	740	320	52	44	14	12	75	10	45	18
PARADISE HILL	376900	786	294	38	26	17	11	75	6	50	21
POWAY	461200	695	327	36	22	31	19	89	6	28	12
POWAY	461210	890	341	40	28	16	18	109	6	27	12
POWAY	461240	280	112	16	8	15	10	32	1	8	6
POWAY	461260	985	467	82	46	27	23	119	4	41	10
POWAY	461270	433	171	22	14	7	16	58	1	12	9

SAN DIEGO COUNTY - PRIMARY ELECTION
JUNE 7, 1988

SAN DIEGO MUNICIPAL COURT

OFFICE NO. 13

		REG VTRS	BLTS - CAST	WOODLEY	FRANKLIN	BAXLEY	BIRD	BROWN	GORROW	SCHAEFER	PUGLIA
POWAY	461290	763	350	54	40	12	23	88	3	39	7
POWAY	461310	650	265	28	16	10	17	98	6	17	12
POWAY	461400	587	249	42	19	11	26	61	1	34	8
POWAY	461410	884	317	51	29	23	15	86	5	34	13
POWAY	461420	881	313	58	23	3	28	87	5	30	15
POWAY	461500	784	326	46	21	26	20	81	3	34	11
POWAY	461510	679	289	50	17	15	14	94	5	28	6
POWAY	461600	983	300	57	34	12	19	74	7	35	10
POWAY	461620	692	280	41	26	7	20	82	6	37	11
POWAY	461700	833	368	67	25	11	27	93	11	44	15
POWAY	461720	971	385	59	34	19	24	124	5	27	11
POWAY	461800	694	284	49	19	12	22	77	4	26	19
POWAY	461820	895	287	43	42	12	14	81	2	23	12
POWAY	461830	721	261	35	25	10	29	65	4	27	26
POWAY	461910	595	218	51	26	10	14	50	5	27	10
POWAY	462000	964	376	64	40	17	28	107	4	38	14
POWAY	462010	307	129	14	17	14	6	29	1	12	2
POWAY	462030	246	87	18	9	1	14	19		9	4
POWAY	462100	548	212	32	32	4	17	57	3	13	12
POWAY	462110	598	211	34	20	9	14	59	7	17	11
POWAY	462300	849	322	47	33	11	29	84	8	39	19
POWAY	462400	532	188	27	16	9	13	55	5	18	9
POWAY	462410	513	225	42	27	11	17	51	5	26	12
POWAY	462500	938	262	49	26	10	17	81	7	29	10
POWAY	462600	675	254	41	19	10	21	63	2	37	13
BONITA	510610	564	213	23	48	7	14	52	3	31	13
DECL AV 888031		37	15	2	4		3	2		1	
DECL AV 888D32		150	60	5	8	5	2	16		11	2
DECL AV 888034											
DECL AV 888D35		406	204	36	16	24	5	43		11	9
DECL AV 888036		30	7	1	1		1		1	3	
DECL AV 888037		98	29	2	2		4	3		4	1
DECL AV 888038											
DECL AV 888D44		572	55	9	3	1	6	19	3	3	2
OECL AV 888046		65	12	4			1	2			
DECL AV 888047		42	19		1		4	5		2	
OECL AV 888048		5	3					2			
OECL AV 888060		167	52	7	7	1	1	6	1	6	6

SAN DIEGO COUNTY - PRIMARY ELECTION
JUNE 7, 1988

SAN DIEGO MUNICIPAL COURT

OFFICE NO. 13

	REGISTERED VOTERS	BLANK - STRAIGHT - DECLARE	FRANK LIN	BAXLEY	BIRD	BROWN	GORROW	SCHAEFER	PUGLIA
DECL AV 888062									
DECL AV 888064	2	1						1	
DECL AV 888065									
DECL AV 888070	83	19	3	5		1	2		1
DECL AV 888072	441	145	21	19	7	8	31	3	10	7
DECL AV 888073	5	2							
DECL AV 888074									
DECL AV 888075									
DECL AV 888076									
DECL AV 888078	103	27	1	7	1		5		4	1
DECL AV 888081	10	2							
DECL AV 888084									
DECL AV 888085	157	52	6	6	4	1	11	1	6	2
DECL AV 888088									
DECL AV 888091	130	68	15		4	3	17		8	3
DECL AV 888093									
DECL AV 888094	43	8	2				3		1	
DECL AV 888095	153	29	7	1	3		7	4		1
DECL AV 888108									
DECL AV 888111	163	23	4	2		2	6		2	1
DECL AV 888113	44	27	2	1		5	6	1	3	
DECL AV 888114	6	4		1				1	1	
DECL AV 888115	2									
DECL AV 888157	2									
DECL AV 888158										
DECL AV 888160	3									
DECL AV 888161	36	17	3	4			8			1
DECL AV 888162	42	16		1		3	3		6	
DECL AV 888163	37	20	6	1			5		1	
DECL AV 888164	2	2					2			
DECL AV 888165										
DECL AV 888166	7	4							2	
DECL AV 888167	1	1					1			
DECL AV 888168	4	2			2					
DECL AV 888169										
DECL AV 888170										
DECL AV 888171	11	7	1	3	1		1		1	
DECL AV 888172										

SAN DIEGO MUNICIPAL COURT

OFFICE NO. 13

	REG VTRS	BLTS-WDO-CAST-DLEY	FRANKLIN	BAXLEY	BIRD	BRDWN	GORROW	SCHAEFER	PUGLIA
DECL AV 888173									
DECL AV 888174									
DECL AV 888175	26	11	1	1	2	3		1	
DECL AV 888176									
DECL AV 888178									
DECL AV 888179									
DECL AV 888180	13	7	1			1			1
DECL AV 888181	23	14		2	5	1	3		2
RQSTD AV 999030		33	4	3	1	2	11		3
RQSTD AV 999D31									
RQSTD AV 999D32		21	2	6	1		6		5
RQSTD AV 999D33		14	1	2			3	1	3
RQSTD AV 999034									
RQSTD AV 999035		1,068	148	102	54	71	293	15	77	42
RQSTD AV 999D36		257	32	24	20	13	54	1	29	13
RQSTD AV 999037		642	93	71	31	39	191	7	63	22
RQSTD AV 999038									
RQSTD AV 999039		322	39	23	29	14	109	1	19	7
RQSTD AV 999040		239	38	20	19	17	64	2	14	12
RQSTD AV 999041		431	54	23	22	24	136	6	43	20
RQSTD AV 999042		272	32	21	19	15	76	3	26	18
RQSTD AV 999043		202	36	22	12	7	57	5	26	9
RQSTD AV 999044									
RQSTD AV 999045		170	26	16	6	6	54	6	21	7
RQSTD AV 999046		28	9	1	1		10			1
RQSTD AV 999047										
RQSTD AV 999048		256	33	20	27	10	74	5	20	10
RQSTD AV 999049		241	35	18	21	8	61	3	29	8
RQSTD AV 999050		163	41	19	20	8	37	1	15	4
RQSTD AV 999051		26	3	1	4	2	7		5	2
RQSTD AV 999052		83	8	9	8	2	16		10	3
RQSTD AV 999053		97	14	10	7	2	29	1	6	4
RQSTD AV 999054		98	12	12	6	5	27	3	12	5
RQSTD AV 999D55		468	66	56	21	13	113	11	63	18
RQSTD AV 999056		15	3	1			5		3	1
RQSTD AV 999057		634	91	87	22	19	146	9	76	26
RQSTD AV 999058		104	8	12	5	4	23	2	15	4
RQSTD AV 999059		186	29	20	6	15	47	2	29	5

SAN DIEGO COUNTY - PRIMARY ELECTION
JUNE 7, 1988

SAN DIEGO MUNICIPAL COURT

OFFICE NO. 13

	REGVTRS	BLTS CAST	WOODLEY	FRANKLIN	BAXLEY	BIRD	BROWN	GORROW	SCHAEFER	PUGLIA
RQSTD AV 999060		2			1		1			
RQSTD AV 999061		77	12	12	6	2	14	3	17	2
RQSTD AV 999062		474	75	71	29	21	110	6	52	14
RQSTD AV 999063		93	9	4	5	3	27	1	14	15
RQSTD AV 999064										
RQSTD AV 999065										
RQSTD AV 999070		908	97	66	136	42	233	23	77	23
RQSTD AV 999071		290	34	35	34	9	69	8	28	7
RQSTD AV 999072		6		1		3	2			
RQSTD AV 999073										
RQSTD AV 999074		60	9	8	3	1	18	3	8	2
RQSTD AV 999075										
RQSTD AV 999076		6	2						1	2
RQSTD AV 999077		1,794	212	171	194	91	447	33	152	39
RQSTD AV 999078		815	109	81	56	28	231	17	87	31
RQSTD AV 999079		60	5	8	11		13	1	8	
RQSTD AV 999080		1,199	185	138	75	40	321	21	115	58
RQSTD AV 999081		227	26	23	25	7	57	3	19	4
RQSTD AV 999082		224	20	21	28	9	58	5	15	6
RQSTD AV 999083		228	19	24	13	9	72	2	27	7
RQSTD AV 999084		324	56	42	33	11	78	4	38	15
RQSTD AV 999085		821	79	107	70	21	186	16	100	38
RQSTD AV 999086		300	27	43	19	17	70	5	39	14
RQSTD AV 999087		30	4	2	2		7		3	4
RQSTD AV 999088		158	25	22	13	8	30	5	11	3
RQSTD AV 999089		88	13	8	5	1	34		11	1
RQSTD AV 999090		468	50	70	60	13	108	7	32	24
RQSTD AV 999091		64	12	12	1	3	9	3	8	4
RQSTD AV 999092		53	5	6	3	4	12	1	6	3
RQSTD AV 999093		292	39	39	24	6	59	7	31	13
RQSTD AV 999094		49	9	8	3	2	4		11	5
RQSTD AV 999095		168	25	23	7	5	46	2	26	5
RQSTD AV 999096		152	23	25	15	8	31	4	13	4
RQSTD AV 999097		250	33	30	19	7	54	6	28	15
RQSTD AV 999098		185	26	24	11	2	44	3	28	3
RQSTD AV 999099		72	3	26	2	2	7		7	2
RQSTD AV 999100		330	53	42	17	8	89	6	25	20
RQSTD AV 999101		22	3	2		2	1	2	8	

SAN DIEGD MUNICIPAL COURT

OFFICE NO. 13

	REGVTRS	BLTS-CAST	WOODLEY	FRANKLIN	BAXLEY	BIRD	BROWN	GORROW	SCHAEFER	PUGLIA
RQSTD AV 999108										
RQSTD AV 999109		25	3	2			5		5	2
RQSTD AV 999110		353	70	41	7	23	89	4	41	19
RQSTD AV 999111		1					1			
RQSTD AV 999112		12		1		1	2		4	
RQSTD AV 999113		9	1				3		1	3
RQSTD AV 999114										
RQSTD AV 999115		83	8	12	6	5	20	1	18	6
RQSTD AV 999116		846	108	253	24	25	153	11	102	22
RQSTD AV 999157										
RQSTD AV 999158										
RQSTD AV 999159		12		2		1	7			
RQSTD AV 999160										
RQSTD AV 999161		214	26	12	19	11	54	3	9	12
RQSTD AV 999162										
RQSTD AV 999163		512	76	50	24	17	151	1	49	33
RQSTD AV 999164										
RQSTD AV 999165										
RQSTD AV 999166										
RQSTD AV 999167										
RQSTD AV 999168										
RQSTD AV 999169		253	40	16	15	6	87	4	13	14
RQSTD AV 999170		397	65	25	28	15	132	3	24	9
RQSTD AV 999171										
RQSTD AV 999172										
RQSTD AV 999173										
RQSTD AV 999174		69	11	7	4	7	23		1	
RQSTD AV 999175		1,448	185	147	103	78	415	14	156	50
RQSTD AV 999176										
RQSTD AV 999177		95	13	6	8	8	18		6	5
RQSTD AV 999178										
RQSTD AV 999179										
RQSTD AV 999180										
RQSTD AV 999181										

SAN DIEGO MUNICIPAL COURT

OFFICE NO. 13

	VOTERS	BLUE-WHITE-CLASS-STRIPE	FRANKLIN	BAXLEY	BIRD	BROWN	GORROW	SCHAEFER	PUGLIA
TOTAL	518,737	225,719	30,725	29,971	17,407	11,791	52,971	4,004	24,134	9,890
POLLS	515,616	204,067	27,824	27,508	15,827	10,862	47,407	3,667	21,957	9,053
DECLARED AV	3,121	964	139	96	60	51	213	15	91	38
REQUESTED AV		20,688	2,762	2,367	1,520	878	5,351	322	2,086	799
41ST CONGRESSIONAL	354,940	159,780	21,501	17,240	13,983	8,463	39,134	2,833	16,630	6,855
44TH CONGRESSIONAL	132,880	51,091	7,038	11,430	2,488	2,237	9,428	980	6,314	2,485
45TH CONGRESSIONAL	30,917	14,848	2,186	1,301	936	1,091	4,409	191	1,190	550
38TH STATE SENATE	205,777	92,777	12,969	9,623	7,427	5,304	23,485	1,441	8,918	3,661
39TH STATE SENATE	175,814	79,790	10,396	8,684	7,413	4,146	19,566	1,551	8,578	3,687
40TH STATE SENATE	137,146	53,152	7,360	11,664	2,567	2,341	9,920	1,012	6,638	2,542
74TH STATE ASSEMBLY	2	1							1	
75TH STATE ASSEMBLY	149,520	68,605	9,201	6,980	6,452	4,056	17,200	1,110	6,181	2,499
76TH STATE ASSEMBLY	31,653	14,814	2,258	1,282	886	1,053	4,275	196	1,238	571
77TH STATE ASSEMBLY	61,194	29,282	3,682	2,593	2,304	1,865	7,977	413	3,105	1,289
78TH STATE ASSEMBLY	178,676	74,979	10,389	9,622	6,021	3,169	17,012	1,583	9,030	3,654
79TH STATE ASSEMBLY	97,692	38,038	5,195	9,494	1,744	1,648	6,507	702	4,579	1,877
SAN DIEGO JUDICIAL	518,737	225,719	30,725	29,971	17,407	11,791	52,971	4,004	24,134	9,890
1ST SUPERVISORIAL	40,435	16,986	2,142	2,010	2,012	813	3,997	404	1,805	778
2ND SUPERVISORIAL	22,766	9,665	1,512	1,007	454	635	2,593	149	969	413
3RD SUPERVISORIAL	243,433	111,510	15,263	11,228	8,761	6,688	28,641	1,685	10,907	4,529
4TH SUPERVISORIAL	212,065	87,536	11,807	15,724	6,175	3,654	17,736	1,766	10,450	4,169
5TH SUPERVISORIAL	38	22	1	2	5	1	4		3	1
CITY OF POWAY	21,138	8,984	1,410	825	429	605	2,489	136	878	387
CITY OF SAN DIEGO	496,965	216,468	29,288	29,094	16,969	11,169	50,421	3,864	23,213	9,487
S.D. 1ST COUNCIL	89,443	42,604	5,662	4,319	3,629	2,860	10,759	588	3,391	1,431
S.D. 2ND COUNCIL	47,991	22,103	2,596	2,510	3,071	934	4,922	566	2,182	974
S.D. 3RD COUNCIL	66,624	27,138	4,001	4,434	1,665	1,127	5,708	523	3,514	1,282
S.D. 4TH COUNCIL	53,173	19,858	2,558	6,269	683	941	2,880	330	2,230	923
S.D. 5TH COUNCIL	68,156	28,742	4,379	3,140	1,737	1,572	7,442	482	3,190	1,326
S.D. 6TH COUNCIL	71,815	31,431	4,320	3,442	2,873	1,310	7,661	570	3,576	1,434
S.D. 7TH COUNCIL	68,576	31,347	3,912	2,926	2,333	1,957	8,463	487	3,476	1,368
S.D. 8TH COUNCIL	31,187	13,245	1,860	2,054	978	468	2,586	318	1,654	749
1ST COUNTY BD OF ED	217,346	96,717	12,528	11,998	9,797	3,944	21,655	2,018	10,420	4,366
2ND COUNTY BD OF ED	52,150	19,664	2,509	6,173	701	931	2,939	331	2,220	902
4TH COUNTY BD OF ED	71,102	34,089	4,571	2,953	2,340	2,426	9,588	465	3,179	1,435
S.D CITY UNIF SCHOOL	448,384	193,480	25,932	26,901	15,474	9,161	44,148	3,593	21,607	8,690
S.D. CITY SCHOOL - A	105,266	47,740	6,289	5,335	4,334	2,098	11,384	836	5,080	1,947
S.D. CITY SCHOOL - B	93,956	42,994	5,980	4,066	2,881	2,721	11,571	629	4,556	1,897

SAN DIEGO MUNICIPAL COURT

OFFICE NO. 13

	REGISTERED VOTERS - TOTAL	BALLOTS CAST - TOTAL	FRANK BAXLEY	BIRD BROWN	GORDON SCHAFER	PUGLIA
S.D. CITY SCHOOL - C	86,579	38,369	4,726	4,527	4,586	1,590	8,727	889	4,057	1,757
S.D. CITY SCHOOL - D	89,661	36,202	5,173	5,250	2,582	1,434	7,686	743	4,528	1,757
S.D. CITY SCHOOL - E	72,922	28,175	3,764	7,723	1,091	1,318	4,780	496	3,386	1,332

SOUTH BAY MUNICIPAL COURT

OFFICE NO. 2

		REGISTERED VOTERS	BALLOTS CAST - TOTAL	BALLOTS CAST - ABSENTEE	BALLOTS CAST - POLLING PLACE
NESTOR	385000	494	154	50	92
NESTOR	385010	1,003	313	91	193
NESTOR	385300	1,007	395	93	268
NESTOR	385310	801	248	67	154
NESTOR	38560D	628	227	45	157
NESTOR	38571D	751	165	36	116
NESTOR	385720	872	224	60	139
NESTOR	385740	707	189	42	128
NESTOR	385750	768	232	68	148
NESTOR	385800	551	136	36	76
NESTOR	385810	706	204	67	108
NESTOR	385820	1,080	308	88	188
NESTOR	386000	691	236	54	152
NESTOR	386010	926	256	77	148
OTAY	390000	572	191	50	120
OTAY	390100	807	218	59	131
OTAY	390200	882	245	78	143
OTAY	390210	593	220	53	147
OTAY	390230	595	175	36	117
OTAY	3903D0	576	148	32	97
OTAY	3904D0	792	256	59	181
OTAY	39D500	647	191	58	124
OTAY	390600	1,047	341	100	214
OTAY	39D700	660	215	65	135
OTAY	390710	614	118	36	75
OTAY	390800	771	210	61	130
SAN YSIDRO	39500D	863	221	64	122
SAN YSIDRO	395010	522	124	35	66
SAN YSIDRO	395020	801	179	58	103
SAN YSIDRO	395030	807	141	49	76
SAN YSIDRO	395100	639	143	37	79
SAN YSIDRO	395300	1,125	253	83	138
CORONADO	438100	600	316	119	154
CORONADO	438200	746	371	100	223
CORONADO	4383DD	717	352	108	175
CORONADO	43850D	900	475	143	255
CORONADO	438600	583	250	86	120
CORONADO	43870D	694	440	139	246

SAN DIEGO COUNTY - PRIMARY ELECTION
JUNE 7, 1988

SOUTH BAY MUNICIPAL COURT

OFFICE NO. 2

		REGVTRS	BLTS-CAST	CALHOUN	EDMUNDS
CORONADO	438800	801	440	107	248
CORONADO	438900	759	417	117	234
CORONADO	439000	686	322	88	197
CORONADO	439200	756	335	116	156
CORONADO	439400	771	449	141	250
CORONADO	439720	855	375	98	205
CORONADO	439810	1,002	461	117	270
IMPERIAL BEAC	441600	987	337	92	202
IMPERIAL BEAC	441610	987	325	92	203
IMPERIAL BEAC	441800	1,100	276	82	164
IMPERIAL BEAC	442000	633	179	47	115
IMPERIAL BEAC	442100	629	175	73	93
IMPERIAL BEAC	442200	622	216	59	131
IMPERIAL BEAC	442400	629	210	72	112
IMPERIAL BEAC	442500	B56	350	106	204
IMPERIAL BEAC	442600	585	142	37	95
IMPERIAL BEAC	442700	608	151	50	85
IMPERIAL BEAC	442800	717	130	43	80
IMPERIAL BEAC	442900	532	216	63	135
BONITA	510200	891	421	115	266
BONITA	510300	755	300	77	188
BONITA	510500	871	381	113	217
BONITA	510600	898	352	111	206
BONITA	510620	578	222	60	128
BONITA	510710	714	296	86	180
BONITA	510720	824	393	106	242
BONITA	510730	417	201	56	126
BONITA	511000	979	413	120	249
NATIONAL CITY	515600	623	183	63	102
NATIONAL CITY	515800	976	255	77	151
NATIONAL CITY	51590D	513	130	42	73
NATIONAL CITY	515910	612	177	53	109
NATIONAL CITY	516000	523	166	57	103
NATIONAL CITY	516100	540	202	73	120
NATIONAL CITY	516200	726	254	75	159
NATIONAL CITY	516500	781	306	99	188
NATIONAL CITY	516600	716	178	58	91
NATIONAL CITY	516800	524	134	41	80

SOUTH BAY MUNICIPAL COURT

OFFICE NO. 2

		REGVTRS	BLTS-CAST	CALHOUN	EDMUNDS
NATIONAL CITY	517010	977	272	96	154
NATIONAL CITY	517200	707	224	74	127
NATIONAL CITY	517400	776	235	62	145
NATIONAL CITY	517500	774	309	96	191
NATIONAL CITY	517600	705	281	76	163
NATIONAL CITY	517800	887	201	64	122
NATIONAL CITY	518100	839	321	103	189
NATIONAL CITY	518400	794	259	96	142
NATIONAL CITY	518600	810	224	72	128
NATIONAL CITY	518800	950	294	96	175
SWEETWATER	523300	740	243	81	136
CHULA VISTA	525100	1,047	282	89	163
CHULA VISTA	525200	448	113	32	63
CHULA VISTA	525400	580	231	82	122
CHULA VISTA	525500	554	238	58	164
CHULA VISTA	525600	503	221	66	140
CHULA VISTA	525700	369	195	69	89
CHULA VISTA	525800	919	344	98	203
CHULA VISTA	526100	444	117	43	64
CHULA VISTA	526200	686	265	80	167
CHULA VISTA	526400	752	273	82	167
CHULA VISTA	526600	561	278	77	181
CHULA VISTA	526700	922	468	112	330
CHULA VISTA	526810	877	385	126	221
CHULA VISTA	526900	819	281	105	156
CHULA VISTA	527000	985	376	139	204
CHULA VISTA	527400	778	248	95	123
CHULA VISTA	527700	745	331	91	212
CHULA VISTA	527800	895	345	113	200
CHULA VISTA	528100	853	294	107	168
CHULA VISTA	528300	737	294	96	182
CHULA VISTA	528500	769	312	86	202
CHULA VISTA	528600	715	327	92	211
CHULA VISTA	528800	805	433	116	285
CHULA VISTA	528900	640	279	82	183
CHULA VISTA	528910	687	297	84	177
CHULA VISTA	528920	1,045	393	124	241
CHULA VISTA	529000	548	267	75	172

SOUTH BAY MUNICIPAL COURT

OFFICE NO. 2

		REGVTRS	BLTS-CAST	CALHOUN	EDMUNDS
CHULA VISTA	529110	650	297	71	202
CHULA VISTA	529300	768	387	94	260
CHULA VISTA	529500	755	307	77	211
CHULA VISTA	529600	765	270	72	169
CHULA VISTA	529700	869	216	63	133
CHULA VISTA	529900	408	136	54	66
CHULA VISTA	530200	899	364	105	240
CHULA VISTA	530400	586	226	58	153
CHULA VISTA	530500	655	235	74	142
CHULA VISTA	530600	895	342	90	221
CHULA VISTA	530700	918	327	113	196
CHULA VISTA	530900	810	321	91	205
CHULA VISTA	531000	972	276	72	182
CHULA VISTA	531300	644	193	61	122
CHULA VISTA	531400	1,039	345	126	182
CHULA VISTA	531410	993	283	122	152
CHULA VISTA	531510	1,029	309	111	170
CHULA VISTA	531700	713	262	85	158
CHULA VISTA	531800	745	238	73	148
CHULA VISTA	531900	686	280	76	187
CHULA VISTA	532000	719	243	84	143
CHULA VISTA	532120	788	268	80	157
CHULA VISTA	532200	454	135	40	83
CHULA VISTA	532210	614	161	61	84
CHULA VISTA	532300	750	238	86	136
CHULA VISTA	532310	733	289	90	180
CHULA VISTA	532490	750	286	74	174
CHULA VISTA	532500	599	266	67	169
CHULA VISTA	532590	736	240	68	152
CHULA VISTA	532600	985	441	129	272
CHULA VISTA	532610	863	274	78	162
CHULA VISTA	532630	953	415	121	240
CHULA VISTA	532640	715	247	80	145
CHULA VISTA	532660	472	183	40	129
CHULA VISTA	532710	275	130	37	84
CHULA VISTA	532720	620	255	64	169
CHULA VISTA	537600	811	221	72	123
CHULA VISTA	537700	638	211	62	131

SAN DIEGO COUNTY - PRIMARY ELECTION
JUNE 7, 1988

SOUTH BAY MUNICIPAL COURT

OFFICE NO. 2

		REGISTERED VOTERS	BALLOTS CAST - TOTALS	BALLOTS CAST - ABSENTEE	BALLOTS CAST - EDAY
CHULA VISTA	537800	828	280	90	153
CHULA VISTA	538100	634	205	74	106
CHULA VISTA	538300	493	163	61	85
CHULA VISTA	538400	870	245	92	131
CHULA VISTA	538600	785	360	117	209
CHULA VISTA	538700	521	141	48	86
CHULA VISTA	538800	702	266	69	163
CHULA VISTA	539000	529	189	69	99
CHULA VISTA	539100	555	117	47	58
CHULA VISTA	539300	769	205	80	104
DECL AV 888066					
DECL AV 888067					
DECL AV 88806B					
DECL AV 888069					
DECL AV 888118		25	7	4	3
DECL AV 888119		2	2		2
DECL AV 88812D					
DECL AV 888121					
DECL AV 888123		113	41	7	29
DECL AV 888124		8	5		5
DECL AV 888125		49	14	2	11
DECL AV 888126		33	15	4	9
DECL AV 888127					
DECL AV 888128		2	2		
DECL AV 888129		1			
DECL AV 888130		12	2	2	
DECL AV 888186			1	1	
DECL AV 888187		15	9	3	3
DECL AV 888188		16	5		4
DECL AV 888189					
DECL AV 888190		1			
DECL AV 888191		2			
DECL AV 888192		312	61	20	25
RQSTD AV 999066					
RQSTD AV 999D67					
RQSTD AV 999068					
RQSTD AV 999D69					
RQSTD AV 999117			248	78	124

SOUTH BAY MUNICIPAL COURT

OFFICE NO. 2

	BALLOTS CAST - TOTAL	VOTE FOR - ONE	ABSTAINED - ONE	VOTE FOR - ONE
				EDMUND D. STIRLING
RQSTD AV 999118		82	24	46
RQSTD AV 999119				
RQSTD AV 999120				
RQSTD AV 999121				
RQSTD AV 999122		220	67	120
RQSTD AV 999123				
RQSTD AV 999124				
RQSTD AV 999125				
RQSTD AV 999126		15	1	10
RQSTD AV 999127		434	131	238
RQSTD AV 999128		467	143	273
RQSTD AV 999129				
RQSTD AV 99913D		189	58	108
RQSTD AV 999186		323	84	175
RQSTD AV 999187		36	6	23
RQSTD AV 999188				
RQSTD AV 999189				
RQSTD AV 999190		1,782	486	1,019
RQSTD AV 999191				
RQSTD AV 999192		627	171	322
TDTAL	12D,7D7	47,175	14,059	28,032
POLLS	12D,116	42,588	12,767	25,483
DECLARED AV	591	164	43	91
REQUESTED AV		4,423	1,249	2,458
44TH CONGRESSIONAL	86,704	32,519	9,857	19,498
45TH CONGRESSIONAL	34,003	14,656	4,202	8,534
39TH STATE SENATE	10,239	5,710	1,672	3,096
40TH STATE SENATE	110,468	41,465	12,387	24,936
75TH STATE ASSEMBLY	19,067	8,646	2,564	4,823
76TH STATE ASSEMBLY	12,864	5,736	1,613	3,518
79TH STATE ASSEMBLY	4,122	1,942	550	1,158
80TH STATE ASSEMBLY	84,654	30,851	9,332	18,533
SOUTH BAY JUDICIAL	120,707	47,175	14,059	28,032
1ST SUPERVISORIAL	120,7D7	47,175	14,059	28,032
CITY DF CHULA VISTA	54,677	22,331	6,767	13,440

SAN DIEGO COUNTY - PRIMARY ELECTION
JUNE 7, 1988

SOUTH BAY MUNICIPAL COURT

OFFICE NO. 2

	REGISTERED VOTERS	BLTS - CAST	CALHOUN	EDMUNDS
CITY OF CORONADO	10,182	5,691	1,670	3,080
CITY OF IMPERIAL BCH	8,885	2,955	894	1,743
CITY OF NATIONAL CIT	14,866	5,080	1,611	2,979
CITY OF SAN DIEGO	24,363	7,552	2,092	4,659
S.D. 8TH COUNCIL	24,363	7,552	2,092	4,659
2ND COUNTY BD OF ED	120,707	47,175	14,059	28,032

SAN DIEGO COUNTY - PRIMARY ELECTION
JUNE 7, 1988

COUNTY BOARD DF EOUCATION

1ST OISTRICT

		REG VTRS	BLTS CAST	NAVARRA
UNIVERSITY-N.	120000	755	404	224
UNIVERSITY-N.	120020	988	365	253
UNIVERSITY-N.	120030	644	227	137
UNIVERSITY-N.	120040	1,368	411	253
UNIVERSITY-N.	120080	697	169	107
UNIVERSITY-N.	120110	726	293	195
UNIVERSITY-N.	120120	611	205	136
UNIVERSITY-N.	120140	992	312	208
UNIVERSITY-N.	12D150	951	345	211
UNIVERSITY-N.	12D160	496	196	138
UNIVERSITY-N.	120200	1,000	368	232
UNIVERSITY-N.	120220	990	306	186
UNIVERSITY-N.	120240	791	368	270
LA JOLLA	125DD0	437	214	126
LA JOLLA	125D50	625	229	149
LA JOLLA	125150	404	171	117
LA JOLLA	125260	539	198	129
LA JOLLA	1253D0	497	228	142
LA JOLLA	125400	408	143	89
LA JOLLA	125450	587	289	183
LA JOLLA	125550	793	296	184
LA JOLLA	125600	849	303	190
LA JOLLA	125750	595	260	161
LA JOLLA	125800	305	131	73
LA JOLLA	125850	854	419	289
LA JOLLA	126050	787	337	227
LA JOLLA	126250	780	367	231
LA JOLLA	126350	818	395	286
LA JOLLA	126550	218	116	89
LA JOLLA	126560	6D1	269	179
LA JOLLA	126650	756	306	211
LA JOLLA	126750	600	283	191
LA JOLLA	127000	387	164	117
LA JOLLA	127010	585	249	155
LA JOLLA	127050	791	372	255
LA JOLLA	127200	501	255	178
LA JOLLA	127210	679	334	244
LA JOLLA	127250	592	269	179

SAN OIEGO COUNTY - PRIMARY ELECTION
JUNE 7, 1988

COUNTY BOARO OF EOUCATION

1ST DISTRICT

		REGVTRS	BLTS-CAST	NAVARRA
LA JOLLA	127270	597	222	156
LA JOLLA	127300	471	238	170
LA JOLLA	127310	347	157	101
LA JOLLA	127400	438	194	134
LA JOLLA	127410	867	363	244
LA JOLLA	127540	251	132	93
LA JOLLA	127550	368	154	89
LA JOLLA	127600	681	357	225
LA JOLLA	127700	537	238	146
UNIVERSITY-S.	145900	800	406	286
UNIVERSITY-S.	146000	553	281	186
UNIVERSITY-S.	146100	473	245	164
UNIVERSITY-S.	146200	528	238	143
UNIVERSITY-S.	146400	546	283	197
UNIVERSITY-S.	146600	625	334	237
UNIVERSITY-S.	146800	535	247	162
UNIVERSITY-S.	147000	720	361	243
UNIVERSITY-S.	147200	672	338	236
CLAIREMONT-N.	150100	693	237	171
CLAIREMONT-N.	150110	839	306	223
CLAIREMONT-N.	150200	815	355	243
CLAIREMONT-N.	150410	574	299	214
CLAIREMONT-N.	150600	880	385	285
CLAIREMONT-N.	150620	628	271	185
CLAIREMONT-N.	151200	544	277	198
CLAIREMONT-N.	151400	690	301	208
CLAIREMONT-N.	151410	932	412	290
CLAIREMONT-N.	151800	650	293	201
CLAIREMONT-N.	152000	966	315	209
CLAIREMONT-N.	152200	930	312	216
CLAIREMONT-N.	152600	487	204	141
CLAIREMONT-N.	152800	454	228	164
CLAIREMONT-N.	153000	865	295	215
CLAIREMONT-N.	153400	601	294	216
CLAIREMONT-N.	153600	620	245	176
CLAIREMONT-N.	153800	567	254	190
CLAIREMONT-N.	154200	669	264	197
CLAIREMONT-N.	154800	499	236	156

SAN DIEGO COUNTY - PRIMARY ELECTION
JUNE 7, 1988

COUNTY BOARD OF EDUCATION

1ST DISTRICT

		BLETT - NASH - VACA - RAMIREZ - ARIAS
CLAIREMONT-N.	155000	918 425 324
CLAIREMONT-N.	155400	455 250 191
CLAIREMONT-N.	155500	492 240 174
CLAIREMONT-E.	160000	590 324 234
CLAIREMONT-E.	160200	634 278 207
CLAIREMONT-E.	160300	814 370 269
CLAIREMONT-E.	160310	869 361 260
CLAIREMONT-E.	160400	894 398 299
CLAIREMONT-E.	160510	618 271 185
CLAIREMONT-E.	160700	885 382 271
SERRA MESA	190200	481 235 152
SERRA MESA	190400	577 266 176
SERRA MESA	190500	855 348 223
SERRA MESA	190800	709 319 200
SERRA MESA	191300	808 334 230
SERRA MESA	192200	1,023 462 296
SERRA MESA	192900	666 334 226
SERRA MESA	193000	576 260 168
MISSION VALLE	195030	780 284 158
MISSION VALLE	195050	952 281 177
LINDA VISTA	200000	490 157 97
LINDA VISTA	200100	712 243 150
LINDA VISTA	200200	485 241 161
LINDA VISTA	200500	566 240 166
LINDA VISTA	200700	579 258 156
LINDA VISTA	200800	532 187 111
LINDA VISTA	201000	695 187 124
LINDA VISTA	201100	960 314 201
LINDA VISTA	201300	723 270 168
LINDA VISTA	201500	715 291 188
LINDA VISTA	201700	794 335 228
LINDA VISTA	201920	499 178 114
LINDA VISTA	201950	838 318 209
LINDA VISTA	202200	1,017 338 215
LINDA VISTA	202700	636 298 195
CLAIREMONT-S.	210100	624 190 126
CLAIREMONT-S.	210190	1,046 204 117
CLAIREMONT-S.	210210	728 318 205

COUNTY BOARD OF EDUCATION

1ST DISTRICT

	REGISTERED VOTERS	BLANK - TOTAL - NAVA	CAST - TOTAL - RARA
CLAIREMONT-S. 210500	601	269	161
CLAIREMONT-S. 210700	567	261	165
CLAIREMONT-S. 211000	910	473	284
CLAIREMONT-S. 211010	695	362	223
CLAIREMONT-S. 211400	741	326	199
CLAIREMONT-S. 211800	631	265	155
CLAIREMONT-S. 211810	640	313	193
CLAIREMONT-S. 212000	1,024	504	314
CLAIREMONT-S. 212500	869	368	236
CLAIREMONT-S. 212700	463	171	110
CLAIREMONT-S. 213000	491	227	167
CLAIREMONT-S. 213010	894	391	259
CLAIREMONT-S. 213100	739	331	239
CLAIREMONT-S. 213300	560	228	161
CLAIREMONT-S. 213700	774	284	212
CLAIREMONT-S. 213900	602	220	156
CLAIREMONT-S. 214300	987	456	344
PACIFIC BEACH 220000	671	186	127
PACIFIC BEACH 220200	627	193	136
PACIFIC BEACH 220300	341	173	111
PACIFIC BEACH 220310	721	338	231
PACIFIC BEACH 220400	441	217	143
PACIFIC BEACH 220500	425	222	157
PACIFIC BEACH 220510	535	256	186
PACIFIC BEACH 220800	580	281	204
PACIFIC BEACH 221100	635	169	116
PACIFIC BEACH 221200	741	237	161
PACIFIC BEACH 221400	1,024	310	210
PACIFIC BEACH 221600	582	256	175
PACIFIC BEACH 221800	877	411	270
PACIFIC BEACH 221900	869	362	266
PACIFIC BEACH 222000	595	196	133
PACIFIC BEACH 222020	638	206	129
PACIFIC BEACH 222200	596	195	130
PACIFIC BEACH 222210	928	283	160
PACIFIC BEACH 222400	675	231	141
PACIFIC BEACH 222700	788	395	268
PACIFIC BEACH 223100	591	180	123

COUNTY BOARD OF EDUCATION

1ST DISTRICT

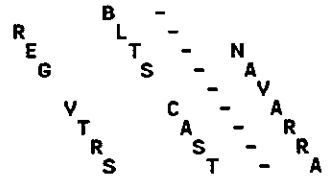

PACIFIC BEACH	223110	557	179	127
PACIFIC BEACH	223200	497	191	120
PACIFIC BEACH	223400	963	327	220
PACIFIC BEACH	223500	718	175	117
PACIFIC BEACH	223700	803	270	180
PACIFIC BEACH	224510	770	241	165
PACIFIC BEACH	224600	819	269	184
PACIFIC BEACH	224800	520	184	122
PACIFIC BEACH	224810	653	227	153
PACIFIC BEACH	225300	797	270	171
PACIFIC BEACH	225320	587	212	142
PACIFIC BEACH	225400	980	361	247
PACIFIC BEACH	225600	779	305	212
PACIFIC BEACH	225710	876	339	211
PACIFIC BEACH	225900	666	210	149
PACIFIC BEACH	226100	867	387	261
MISSIDN BAY	230000	492	160	105
MISSION BAY	230020	277	63	35
MISSION BAY	230210	1,138	333	225
MISSION BAY	230500	875	218	145
MISSION BAY	230900	687	333	242
MISSION BAY	231200	398	158	100
MISSION BAY	231300	512	198	136
OCEAN BEACH	235000	474	114	76
OCEAN BEACH	235300	925	261	177
OCEAN BEACH	235500	941	329	214
OCEAN BEACH	235520	931	332	191
OCEAN BEACH	236300	987	299	193
OCEAN BEACH	236310	723	250	174
OCEAN BEACH	236400	704	321	212
OCEAN BEACH	236910	716	187	120
OCEAN BEACH	236930	788	231	158
OCEAN BEACH	237100	720	207	135
OCEAN BEACH	237200	862	337	236
OCEAN BEACH	237400	576	269	185
OCEAN BEACH	237610	612	307	205
OCEAN BEACH	237700	973	483	315
OCEAN BEACH	238300	483	167	119

SAN DIEGO COUNTY - PRIMARY ELECTION
JUNE 7, 1988

COUNTY BOARD OF EDUCATION

1ST DISTRICT

		BRETT BUSH-NAVARRO	VICTOR CARRASCO-RAMOS	CHRISTOPHER A. STARR
OCEAN BEACH	238800	877	243	161
MIDWAY-OLD TO	240000	191	89	67
MIDWAY-OLD TO	24001D	246	141	88
MIDWAY-OLD TO	24010D	812	246	140
MIDWAY-OLD TO	240110	981	317	196
MIDWAY-OLD TO	240210	537	176	115
MIDWAY-OLD TO	240400	390	124	71
MIDWAY-OLD TO	240500	822	277	172
MIDWAY-OLD TO	245D00	667	306	168
MIDWAY-OLD TO	245200	858	327	232
MISSION HILLS	250000	855	434	264
MISSION HILLS	250600	903	345	217
MISSION HILLS	25D70D	406	233	148
MISSION HILLS	250800	508	257	160
MISSION HILLS	251000	508	249	145
MISSION HILLS	25120D	465	199	118
MISSION HILLS	25130D	609	284	183
MISSION HILLS	25160D	644	303	185
MISSION HILLS	251610	577	213	121
MISSION HILLS	251910	859	443	273
HILLCREST	255000	921	332	210
HILLCREST	255100	929	416	276
HILLCREST	255210	690	337	209
HILLCREST	25530D	643	237	135
HILLCREST	255900	994	375	232
HILLCREST	256210	736	330	185
HILLCREST	256700	617	322	191
HILLCREST	256800	423	191	111
HILLCREST	25700D	590	254	145
HILLCREST	25710D	570	223	129
HILLCREST	257200	1,035	429	257
HILLCREST	257500	537	247	165
HILLCREST	257600	598	259	146
HILLCREST	258100	757	307	178
HILLCREST	2582D0	661	245	152
NORTH PARK	260200	798	249	153
NORTH PARK	260210	526	243	142
NORTH PARK	26D600	980	371	242

SAN DIEGO COUNTY - PRIMARY ELECTION
JUNE 7, 1988

COUNTY BOARD OF EDUCATION

1ST DISTRICT

		BLETT - NASH - VICTORIA - RASTA
NORTH PARK	260610	1,088 351 224
NORTH PARK	260800	759 349 193
NORTH PARK	261200	366 194 109
NORTH PARK	261210	795 336 217
NORTH PARK	261400	734 300 174
NORTH PARK	261600	804 286 174
NORTH PARK	262200	622 226 131
NORTH PARK	262400	645 233 140
NORTH PARK	262600	920 365 214
NORTH PARK	263000	763 255 144
NORTH PARK	263200	912 305 197
NORTH PARK	263400	576 184 124
NORTH PARK	263600	626 216 138
NORTH PARK	263800	607 214 138
NORTH PARK	264000	432 181 108
NORTH PARK	264200	955 378 242
NORTH PARK	264600	660 290 193
NORTH PARK	265000	581 211 139
NORTH PARK	265200	1,053 372 263
NORTH PARK	265600	889 369 229
NORTH PARK	266100	623 210 143
NORTH PARK	266200	996 401 257
NORTH PARK	266300	545 209 124
SOUTH PARK	305000	587 231 139
SOUTH PARK	305200	658 319 196
SOUTH PARK	305400	619 237 156
SOUTH PARK	305600	798 349 246
SOUTH PARK	306000	501 252 160
SOUTH PARK	306200	957 425 253
SOUTH PARK	306400	406 195 111
SOUTH PARK	306600	486 242 146
SOUTH PARK	306800	421 154 103
SOUTH PARK	307200	523 221 145
SOUTH PARK	307400	835 280 188
SOUTH PARK	307600	685 198 119
SOUTH PARK	307800	464 219 142
SOUTH PARK	308000	1,195 443 307
SOUTH PARK	308600	710 297 189

SAN DIEGO COUNTY - PRIMARY ELECTION
JUNE 7, 1988

COUNTY BOARD OF EDUCATION

1ST DISTRICT

		BLETT - NAVA - RASTA
MIDDLETOWN	315000	647 250 147
MIDDLETOWN	315100	803 318 182
MIDDLETOWN	315200	837 363 215
MIDDLETOWN	315300	825 257 157
MIDDLETOWN	315310	750 283 177
MIDDLETOWN	315600	532 210 131
MIDDLETOWN	316700	284 72 47
MIDDLETOWN	316900	583 208 141
MIDDLETOWN	317000	667 280 172
LOMA PORTAL	325000	866 412 256
LOMA PORTAL	325300	1,009 497 291
LOMA PORTAL	325310	976 463 318
LOMA PORTAL	325510	824 318 211
LOMA PORTAL	325800	628 199 122
LOMA PORTAL	326300	815 386 224
LOMA PORTAL	326900	573 213 123
LOMA PORTAL	326910	771 289 193
LOMA PORTAL	327400	683 335 220
LOMA PORTAL	327600	575 292 196
LOMA PORTAL	327800	993 509 365
LA PLAYA	330100	859 457 312
LA PLAYA	330200	522 258 156
LA PLAYA	330510	495 240 157
LA PLAYA	330700	625 335 237
LA PLAYA	330900	965 405 286
LA PLAYA	331300	598 304 226
LA PLAYA	331500	558 281 185
LA PLAYA	331600	919 456 295
LA PLAYA	331900	495 255 179
LA PLAYA	332000	581 259 173
LA PLAYA	332200	778 311 217
CENTRE CITY	340200	981 227 146
CENTRE CITY	340210	1,031 377 236
CENTRE CITY	341000	820 243 133
CENTRE CITY	341200	422 153 90
CENTRE CITY	341210	503 264 131
CENTRE CITY	341600	981 265 150
CENTRE CITY	342000	435 83 46

SAN DIEGO COUNTY - PRIMARY ELECTION
JUNE 7, 1988

COUNTY BOARD OF EDUCATION

1ST DISTRICT

		REGENTS - BLANK	VOTER CARD - BLANK
GOLDEN HILL	345000	719	178	105
GOLDEN HILL	3454DD	740	264	149
GOLDEN HILL	3456DD	439	162	94
GOLDEN HILL	3458DD	539	183	110
GOLDEN HILL	346DDD	579	181	117
GOLDEN HILL	3463DD	53D	137	83
GDLDEN HILL	3465DD	422	124	63
S.E.SAN DIEGO	355000	852	262	172
S.E.SAN DIEGO	355100	369	95	70
S.E.SAN DIEGO	35580D	449	163	96
DECL AV	888D70	83	19	13
DECL AV	888072	441	145	84
DECL AV	888D73	5	2	
DECL AV	888074			
DECL AV	888075			
DECL AV	888076			
DECL AV	888078	1D3	27	12
DECL AV	888D81	10	2	1
DECL AV	888084			
DECL AV	888085	157	52	31
DECL AV	888088			
OECL AV	888091	13D	68	43
OECL AV	888093			
DECL AV	888094	43	8	5
DECL AV	888095	153	29	17
RQSTD AV	999070		908	596
RQSTO AV	999071		290	182
RQSTO AV	999072		6	2
RQSTO AV	999073			
RQSTO AV	999074		60	44
RQSTO AV	999075			
RQSTD AV	999076		6	4
RQSTD AV	999077		1,794	1,154
RQSTO AV	999078		815	535
RQSTD AV	999079		60	40
RQSTD AV	999080		1,199	769
RQSTD AV	999081		227	139
RQSTD AV	999082		224	150

SAN DIEGO COUNTY - PRIMARY ELECTION
JUNE 7, 1988

COUNTY BOARD OF EDUCATION

1ST DISTRICT

	REGISTERED VOTERS	BLTS - NAVAR - CASTRA	
RQSTD AV 999083		228	135
RQSTD AV 999084		324	221
RQSTD AV 999085		821	480
RQSTD AV 999086		300	194
RQSTD AV 999087		30	18
RQSTD AV 999088		158	94
RQSTD AV 999089		88	64
RQSTD AV 999090		468	274
RQSTD AV 999091		64	39
RQSTD AV 999092		53	35
RQSTD AV 999093		292	198
RQSTD AV 999094		49	33
RQSTD AV 999095		168	110
RQSTD AV 999096		152	104
RQSTD AV 999097		250	158
RQSTD AV 999098		185	120
RQSTD AV 999099		72	40
RQSTD AV 999100		330	215
RQSTD AV 999101		22	15
TOTAL	217,346	96,717	62,986
POLLS	216,221	86,722	56,618
DECLARED AV	1,125	352	206
REQUESTED AV		9,643	6,162
41ST CONGRESSIONAL	181,595	82,481	53,946
44TH CONGRESSIONAL	35,751	14,236	9,040
38TH STATE SENATE	98,148	44,549	29,997
39TH STATE SENATE	88,374	39,767	25,243
40TH STATE SENATE	30,824	12,401	7,746
75TH STATE ASSEMBLY	76,918	36,762	24,506
78TH STATE ASSEMBLY	112,865	48,898	31,589
79TH STATE ASSEMBLY	27,563	11,057	6,891
SAN DIEGO JUDICIAL	217,346	96,717	62,986
1ST SUPERVISORIAL	27,785	12,366	8,243
3RD SUPERVISORIAL	93,218	41,972	28,418
4TH SUPERVISORIAL	96,343	42,379	26,325

SAN DIEGO COUNTY - PRIMARY ELECTION
JUNE 7, 1988

COUNTY BOARD OF EDUCATION

1ST DISTRICT

	REGISTERS	BLTS - CAST	NAVARRA
CITY OF SAN DIEGO	217,346	96,717	62,986
S.D. 1ST COUNCIL	36,D06	17,148	11,290
S.D. 2ND COUNCIL	47,991	22,103	14,157
S.D. 3RD COUNCIL	18,889	7,927	4,979
S.D. 4TH COUNCIL	3,773	1,258	776
S.D. 5TH COUNCIL	17,798	7,756	5,008
S.D. 6TH COUNCIL	65,882	28,866	19,6D9
S.D. 8TH COUNCIL	27,007	11,659	7,167
1ST COUNTY BD OF ED	217,346	96,717	62,986
S.D CITY UNIF SCHOOL	217,346	96,717	62,986
S.D. CITY SCHOOL - A	84,327	38,58D	26,157
S.D. CITY SCHOOL - B	9,030	4,176	2,725
S.D. CITY SCHOOL - C	81,416	36,057	22,959
S.D. CITY SCHOOL - D	40,903	17,356	10,788
S.D. CITY SCHODL - E	1,670	548	357

COUNTY BOARD OF EDUCATION

2ND DISTRICT

		BALLOTS - WAL	RINDON - VTRS	CAST - ER	
S.E.SAN DIEGD	350000	906	239	86	106
S.E.SAN DIEGO	350300	694	257	103	86
S.E.SAN DIEGO	350500	945	314	121	114
S.E.SAN DIEGO	350600	671	268	116	91
S.E.SAN DIEGO	351000	1,013	317	120	125
S.E.SAN DIEGO	351300	680	205	69	93
S.E.SAN DIEGO	355210	983	271	104	97
S.E.SAN DIEGO	355600	746	212	89	66
S.E.SAN DIEGO	356600	793	259	133	66
S.E.SAN DIEGO	356900	1,012	344	151	95
ENCANTO-E.	360000	507	212	97	80
ENCANTO-E.	360100	900	351	133	132
ENCANTO-E.	360300	921	218	68	111
ENCANTD-E.	360500	581	208	66	110
ENCANTO-E.	360520	762	266	77	151
ENCANTO-E.	360580	878	277	116	109
ENCANTO-E.	360700	775	336	147	106
ENCANTO-E.	360800	738	296	107	128
ENCANTO-E.	361000	524	157	58	48
ENCANTO-E.	361600	1,027	251	97	116
ENCANTO-E.	361700	398	112	35	59
ENCANTO-E.	362000	661	222	77	109
ENCANTO-E.	362300	845	360	138	155
ENCANTO-E.	362500	572	213	81	93
ENCANTO-W.	365000	798	335	145	95
ENCANTO-W.	365300	574	282	121	97
ENCANTO-W.	365400	598	280	113	104
ENCANTO-W.	365600	821	228	100	63
ENCANTD-W.	365700	886	325	166	91
ENCANTD-W.	365900	911	433	175	142
ENCANTO-W.	366100	583	222	87	77
ENCANTO-W.	366300	956	396	158	130
ENCANTO-W.	366310	809	335	143	101
ENCANTO-W.	366700	924	306	144	112
ENCANTO-W.	366720	473	112	36	53
ENCANTO-W.	367000	675	278	129	86
ENCANTO-W.	367100	846	254	103	108
ENCANTO-W.	367200	1,037	317	128	106

SAN DIEGO COUNTY - PRIMARY ELECTION
JUNE 7, 1988

COUNTY BOARD OF EDUCATION

2ND DISTRICT

		B - L - T - S - W - A - L - K - E - R	R I N D O N E
		V T R S	C A S T
ENCANTO-W.	367400	631	259	101	107
ENCANTO-W.	367500	329	171	68	60
ENCANTO-W.	367600	814	346	131	149
ENCANTO-W.	367700	383	165	69	55
ENCANTO-W.	368000	685	260	102	117
CHOLLAS PARK	370000	664	243	76	97
CHOLLAS PARK	370200	761	239	103	91
CHOLLAS PARK	370400	585	206	69	83
CHOLLAS PARK	370600	554	204	75	64
CHOLLAS PARK	370800	578	226	75	92
CHOLLAS PARK	371000	899	247	105	98
CHOLLAS PARK	372400	647	211	95	67
CHOLLAS PARK	372800	731	305	112	115
CHOLLAS PARK	373000	685	260	119	82
CHOLLAS PARK	373200	585	247	106	66
CHOLLAS PARK	373210	494	206	99	55
PARADISE HILL	375100	855	252	109	102
PARADISE HILL	375110	763	299	103	160
PARADISE HILL	375130	1,064	284	118	128
PARADISE HILL	375140	1,106	368	128	176
PARADISE HILL	375300	635	218	70	119
PARADISE HILL	375400	805	286	104	147
PARADISE HILL	375420	1,009	301	107	140
PARADISE HILL	375430	561	192	56	103
PARADISE HILL	375600	966	339	104	200
PARADISE HILL	375800	843	317	92	180
PARADISE HILL	376100	862	234	76	124
PARADISE HILL	376300	928	301	118	138
PARADISE HILL	376410	740	320	103	166
PARADISE HILL	376900	786	294	101	156
NESTOR	385000	494	154	60	83
NESTOR	385010	1,003	313	108	180
NESTOR	385300	1,007	395	119	245
NESTOR	385310	801	248	77	145
NESTOR	385600	628	227	56	149
NESTOR	385710	751	165	40	112
NESTOR	385720	872	224	96	109
NESTOR	385740	707	189	69	105

COUNTY BOARD OF EDUCATION

2ND DISTRICT

		REGVTRS	BLTS-CAST	WALKER	RINDONE
NESTOR	385750	768	232	80	139
NESTOR	385800	551	136	44	73
NESTDR	385810	706	204	70	105
NESTOR	385820	1,080	308	102	180
NESTOR	386000	691	236	62	144
NESTOR	386D10	926	256	92	137
DTAY	390000	572	191	67	106
OTAY	390100	807	218	61	129
OTAY	390200	882	245	91	132
OTAY	390210	593	220	62	139
OTAY	390230	595	175	55	99
DTAY	3903D0	576	148	41	91
DTAY	39D400	792	256	80	158
OTAY	390500	647	191	62	121
OTAY	390600	1,047	341	118	202
OTAY	390700	660	215	69	127
OTAY	390710	614	118	33	78
DTAY	390800	771	210	69	122
SAN YSIDRO	395000	863	221	74	120
SAN YSIORO	395010	522	124	53	54
SAN YSIDRO	39502D	801	179	66	92
SAN YSIDRO	395030	807	141	47	75
SAN YSIDRO	395100	639	143	49	69
SAN YSIDRO	395300	1,125	253	77	143
CORONADO	438100	600	316	92	171
CORONAOO	438200	746	371	77	225
CORONADO	438300	717	352	80	198
CORONADO	438500	9D0	475	112	269
CORONADO	438600	583	250	69	128
CORONADO	438700	694	440	83	300
CDRONADO	438800	801	440	79	275
CORONADO	438900	759	417	89	247
CORONADO	439000	686	322	70	202
CORONADO	439200	756	335	93	174
CORONADO	439400	771	449	94	285
CORONADO	439720	855	375	63	236
CORONADO	439810	1,002	461	86	307
IMPERIAL BEAC	441600	987	337	110	184

SAN DIEGO COUNTY - PRIMARY ELECTION
JUNE 7, 1988

COUNTY BOARD OF EDUCATION

2ND DISTRICT

		BLAIR STEWART - REGISTRAR	VICTOR CALAS - KELLER	RIN DON
IMPERIAL BEAC	441610	987	325	102	187
IMPERIAL BEAC	441800	1,100	276	110	139
IMPERIAL BEAC	442000	633	179	63	99
IMPERIAL BEAC	442100	629	175	65	98
IMPERIAL BEAC	442200	622	216	78	117
IMPERIAL BEAC	442400	629	210	76	109
IMPERIAL BEAC	442500	856	350	110	203
IMPERIAL BEAC	442600	585	142	40	92
IMPERIAL BEAC	4427D0	608	151	53	82
IMPERIAL BEAC	4428D0	717	130	54	71
IMPERIAL BEAC	442900	532	216	79	120
SPRING VALLEY	50070D	522	167	66	86
SPRING VALLEY	500800	813	269	109	132
SPRING VALLEY	501500	531	160	64	8D
SPRING VALLEY	501600	282	120	45	59
SPRING VALLEY	501610	244	8D	25	45
BONITA	510200	891	421	119	269
BONITA	510300	755	300	67	208
BONITA	510500	871	381	99	241
BONITA	510600	898	352	110	217
BONITA	510610	564	213	79	111
BONITA	510620	578	222	59	134
BONITA	510710	714	296	89	189
BONITA	510720	824	393	112	242
BONITA	510730	417	201	54	121
BONITA	511000	979	413	115	257
NATIONAL CITY	515600	623	183	55	104
NATIONAL CITY	515800	976	255	74	159
NATIONAL CITY	515900	513	130	60	54
NATIONAL CITY	515910	612	177	52	106
NATIONAL CITY	516000	523	166	52	99
NATIONAL CITY	516100	540	202	72	122
NATIONAL CITY	516200	726	254	76	159
NATIONAL CITY	516500	781	306	80	208
NATIONAL CITY	516600	716	178	53	96
NATIONAL CITY	516800	524	134	50	70
NATIONAL CITY	517010	977	272	84	166
NATIONAL CITY	517200	707	224	84	112

COUNTY BOARD OF EDUCATION

2NO DISTRICT

		REGVTRS	BLTS-CAST	WALKER	RINDONE
NATIONAL CITY	517400	776	235	63	156
NATIONAL CITY	517500	774	309	78	205
NATIONAL CITY	517600	705	281	77	170
NATIONAL CITY	517800	887	201	60	129
NATIONAL CITY	518100	839	321	116	176
NATIONAL CITY	518400	794	259	79	163
NATIONAL CITY	518600	810	224	69	132
NATIONAL CITY	518800	950	294	98	171
SWEETWATER	523300	740	243	82	141
CHULA VISTA	525100	1,047	282	96	157
CHULA VISTA	525200	448	113	37	62
CHULA VISTA	525400	580	231	70	134
CHULA VISTA	525500	554	238	73	155
CHULA VISTA	525600	503	221	64	145
CHULA VISTA	525700	369	195	32	145
CHULA VISTA	525800	919	344	82	223
CHULA VISTA	526100	444	117	53	52
CHULA VISTA	526200	686	265	78	165
CHULA VISTA	526400	752	273	82	161
CHULA VISTA	526600	561	278	68	196
CHULA VISTA	526700	922	468	123	327
CHULA VISTA	526810	877	385	102	248
CHULA VISTA	526900	819	281	101	162
CHULA VISTA	527000	985	376	119	228
CHULA VISTA	527400	778	248	81	139
CHULA VISTA	527700	745	331	91	225
CHULA VISTA	527800	895	345	86	233
CHULA VISTA	528100	853	294	99	173
CHULA VISTA	528300	737	294	80	200
CHULA VISTA	528500	769	312	79	218
CHULA VISTA	528600	715	327	97	209
CHULA VISTA	528800	805	433	112	299
CHULA VISTA	528900	640	279	88	168
CHULA VISTA	528910	687	297	80	192
CHULA VISTA	528920	1,045	393	108	259
CHULA VISTA	529000	548	267	64	190
CHULA VISTA	529110	650	297	64	210
CHULA VISTA	529300	768	387	97	265

SAN DIEGO COUNTY - PRIMARY ELECTION
JUNE 7, 1988

COUNTY BOARD OF EDUCATION

2ND DISTRICT

		BLETSER	BLETSCHER	BRIGGS	BROWN	CARLSON
CHULA VISTA	529500	755	307	90	201	
CHULA VISTA	529600	765	270	54	202	
CHULA VISTA	529700	869	216	58	141	
CHULA VISTA	529900	408	136	44	69	
CHULA VISTA	530200	899	364	107	242	
CHULA VISTA	530400	586	226	68	149	
CHULA VISTA	530500	655	235	69	153	
CHULA VISTA	530600	895	342	98	221	
CHULA VISTA	530700	918	327	111	205	
CHULA VISTA	530900	810	321	93	207	
CHULA VISTA	531000	972	276	78	180	
CHULA VISTA	531300	644	193	70	115	
CHULA VISTA	531400	1,039	345	115	201	
CHULA VISTA	531410	993	283	88	185	
CHULA VISTA	531510	1,029	309	100	187	
CHULA VISTA	531700	713	262	88	155	
CHULA VISTA	531800	745	238	74	152	
CHULA VISTA	531900	686	280	73	192	
CHULA VISTA	532000	719	243	69	160	
CHULA VISTA	532120	788	268	77	163	
CHULA VISTA	532200	454	135	46	79	
CHULA VISTA	532210	614	161	48	97	
CHULA VISTA	532300	750	238	91	133	
CHULA VISTA	532310	733	289	85	187	
CHULA VISTA	532490	750	286	73	187	
CHULA VISTA	532500	599	266	66	178	
CHULA VISTA	532590	736	240	64	159	
CHULA VISTA	532600	985	441	145	265	
CHULA VISTA	532610	863	274	71	173	
CHULA VISTA	532630	953	415	155	216	
CHULA VISTA	532640	715	247	74	154	
CHULA VISTA	532660	472	183	44	128	
CHULA VISTA	532710	275	130	32	91	
CHULA VISTA	532720	620	255	80	154	
CHULA VISTA	537600	811	221	71	130	
CHULA VISTA	537700	638	211	60	135	
CHULA VISTA	537800	828	280	71	181	
CHULA VISTA	538100	634	205	49	135	

COUNTY BOARD OF EDUCATION

2ND DISTRICT

		BRETT BLAIR-WALKER	VICTOR CALK-ESTER	RIN DON
CHULA VISTA	538300	493	163	62	81
CHULA VISTA	538400	870	245	83	142
CHULA VISTA	538600	785	360	111	218
CHULA VISTA	538700	521	141	37	97
CHULA VISTA	538800	702	266	76	168
CHULA VISTA	539000	529	189	51	116
CHULA VISTA	539100	555	117	33	71
CHULA VISTA	539300	769	205	69	117
OECL AV 888102					
DECL AV 888103		1			
DECL AV 888104					
OECL AV 888106		160	70	24	30
DECL AV 888107		151	48	15	24
DECL AV 888108					
OECL AV 888111		163	23	7	10
DECL AV 888113		44	27	6	16
DECL AV 888114		6	4	2	1
DECL AV 888115		2			
OECL AV 888118		25	7	4	3
OECL AV 888119		2	2		2
OECL AV 888120					
OECL AV 888121					
DECL AV 888123		113	41	11	23
OECL AV 888124		8	5	1	4
DECL AV 888125		49	14	4	10
DECL AV 888126		33	15	2	13
OECL AV 888127					
OECL AV 888128		2	2		2
DECL AV 888129		1			
DECL AV 888130		12	2	1	1
DECL AV 888186			1		1
DECL AV 888187		15	9		5
DECL AV 888188		16	5		4
DECL AV 888189					
DECL AV 888190		1			
DECL AV 888191		2			
DECL AV 888192		312	61	20	25
RQSTD AV 999102					

SAN DIEGO COUNTY - PRIMARY ELECTION
JUNE 7, 1988

COUNTY BOARD OF EDUCATION

2ND DISTRICT



RQSTD AV 999103	7	3	4
RQSTD AV 999104			
RQSTD AV 999105	31	9	14
RQSTD AV 999106			
RQSTD AV 999107			
RQSTD AV 999108			
RQSTD AV 999109	25	4	17
RQSTD AV 999110	353	96	208
RQSTD AV 999111	1		
RQSTD AV 999112	12	4	3
RQSTO AV 999113	9	4	3
RQSTD AV 999114			
RQSTD AV 999115	83	31	36
RQSTD AV 999116	846	284	369
RQSTD AV 999117	248	93	119
RQSTD AV 999118	82	20	54
RQSTD AV 999119			
RQSTD AV 999120			
RQSTD AV 999121			
RQSTO AV 999122	220	60	136
RQSTD AV 999123			
RQSTD AV 999124			
RQSTD AV 999125			
RQSTD AV 999126	15	7	7
RQSTD AV 999127	434	136	234
RQSTD AV 999128	467	163	232
RQSTD AV 999129			
RQSTD AV 999130	189	69	94
RQSTD AV 999186	323	75	183
RQSTD AV 999187	36	12	16
RQSTD AV 999188			
RQSTD AV 999189			
RQSTD AV 999190	1,782	480	1,048
RQSTD AV 999191			
RQSTD AV 999192	627	139	324

SAN DIEGO COUNTY - PRIMARY ELECTION
JUNE 7, 1988

COUNTY BOARD OF EDUCATION

2ND DISTRICT

	REGISTRS	BLTS - CAST	WALKER	RINDONE
TOTAL	175,561	67,791	21,696	37,105
POLLS	174,443	61,665	19,910	33,830
DECLARED AV	1,118	336	97	174
REQUESTED AV		5,790	1,689	3,101
44TH CONGRESSIONAL	141,276	53,015	17,583	28,407
45TH CONGRESSIONAL	34,285	14,776	4,113	8,698
39TH STATE SENATE	10,239	5,710	1,251	3,380
40TH STATE SENATE	165,322	62,081	20,445	33,725
75TH STATE ASSEMBLY	19,067	8,646	2,279	4,986
76TH STATE ASSEMBLY	13,146	5,856	1,670	3,646
79TH STATE ASSEMBLY	58,694	22,438	8,388	9,669
80TH STATE ASSEMBLY	84,654	30,851	9,359	18,804
SAN DIEGO JUDICIAL	52,150	19,664	7,548	8,022
SOUTH BAY JUDICIAL	120,707	47,175	13,788	28,609
1ST SUPERVISORIAL	133,884	52,002	15,436	31,102
4TH SUPERVISORIAL	41,677	15,789	6,260	6,003
CITY OF CHULA VISTA	54,677	22,331	6,444	14,069
CITY OF CORONADO	10,182	5,691	1,246	3,366
CITY OF IMPERIAL BCH	8,885	2,955	1,033	1,620
CITY OF LEMON GROVE	160	70	24	30
CITY OF NATIONAL CIT	14,866	5,080	1,579	3,014
CITY OF SAN DIEGO	75,943	26,974	9,949	12,197
S.D. 3RD COUNCIL	3,552	1,442	566	573
S.D. 4TH COUNCIL	47,865	17,956	6,890	7,310
S.D. 8TH COUNCIL	24,526	7,576	2,493	4,314
2ND COUNTY BD OF ED	175,561	67,791	21,696	37,105
S.D CITY UNIF SCHOOL	51,476	19,387	7,445	7,910
S.D. CITY SCHOOL - E	51,476	19,387	7,445	7,910

SAN DIEGO COUNTY - PRIMARY ELECTION
JUNE 7, 1988

COUNTY BOARD OF EDUCATION

4TH DISTRICT

		REGISTERED VOTERS	BLANK - SCATTERED	CAST - MISSION TH	PORT
RANCHO BERNAR	105000	855	534	106	317
RANCHO BERNAR	105020	662	286	71	153
RANCHO BERNAR	105040	830	522	98	303
RANCHO BERNAR	105050	455	207	62	109
RANCHO BERNAR	105100	549	225	45	131
RANCHO BERNAR	105110	533	284	56	173
RANCHO BERNAR	105120	884	488	86	278
RANCHO BERNAR	105200	501	261	45	158
POMERADO	135010	478	232	61	108
POMERADO	135020	686	357	98	181
POMERADO	135030	724	326	81	163
POMERADO	135040	591	254	60	139
POMERADO	135050	543	163	38	78
POMERADO	135060	581	235	66	121
POMERADO	135070	797	372	104	163
POMERADO	135080	584	272	75	135
POMERADO	135200	922	419	98	201
POMERADO	135210	586	290	76	118
POMERADO	135230	778	364	106	149
POMERADO	135240	485	225	57	118
POMERADO	135420	731	347	82	166
TIERRASANTA	171000	713	152	69	61
TIERRASANTA	171010	936	187	69	83
TIERRASANTA	171040	854	354	90	163
TIERRASANTA	171060	1,022	391	99	196
TIERRASANTA	171100	1,056	442	113	214
TIERRASANTA	171110	542	240	65	105
TIERRASANTA	171130	643	310	85	156
TIERRASANTA	171140	595	309	72	143
TIERRASANTA	171150	530	201	60	84
TIERRASANTA	171160	705	310	83	155
TIERRASANTA	171180	399	182	45	83
TIERRASANTA	171220	790	351	92	179
TIERRASANTA	171500	563	263	77	111
TIERRASANTA	171510	538	144	36	76
TIERRASANTA	171520	542	268	74	123
TIERRASANTA	171540	711	303	83	132
SAN CARLOS	175100	630	294	85	153

SAN DIEGO COUNTY - PRIMARY ELECTION
JUNE 7, 1988

COUNTY BOARD OF EDUCATION

4TH DISTRICT

		REG VTRS	BLTS CAST	SMITH	PORT
SAN CARLOS	175110	548	262	72	137
SAN CARLOS	175120	689	302	72	151
SAN CARLOS	175160	479	235	64	109
SAN CARLOS	176510	893	385	102	199
NAVAJO	180100	540	314	77	166
NAVAJD	180400	721	357	72	209
NAVAJD	180600	566	291	73	159
NAVAJO	180700	658	328	86	159
NAVAJO	180800	670	360	83	187
NAVAJO	180900	524	278	79	138
NAVAJO	180910	639	297	57	157
NAVAJO	180920	476	253	63	136
NAVAJO	181010	427	213	53	100
NAVAJO	181030	563	267	70	151
NAVAJO	181040	888	369	94	185
NAVAJO	181100	561	270	75	126
NAVAJD	181200	880	450	97	223
NAVAJO	18121D	664	297	70	150
NAVAJO	181300	535	271	89	130
NAVAJO	181600	482	233	46	124
NAVAJO	181700	488	268	60	150
NAVAJO	181710	602	155	35	76
NAVAJO	181800	548	286	74	150
NAVAJO	182000	706	370	89	203
NAVAJO	182300	785	399	127	199
NAVAJO	182310	847	351	84	186
NAVAJO	182600	557	258	83	138
NAVAJD	183100	841	4D3	110	213
NAVAJO	183300	480	265	50	153
NAVAJO	183700	882	438	152	199
NAVAJO	183900	540	284	69	143
NAVAJO	184100	607	356	71	205
NAVAJD	184400	846	349	119	159
NAVAJO	184500	810	407	125	205
NAVAJO	184800	958	408	114	208
NAVAJO	185320	680	265	84	117
NAVAJO	185330	655	206	62	88
NAVAJO	185340	639	172	51	72

SAN DIEGO COUNTY - PRIMARY ELECTION
JUNE 7, 1988

COUNTY BOARD OF EDUCATION

4TH DISTRICT

		REG VTRS	BLTS CAST	SMITH	PORT
NAVAJO	185350	623	222	60	109
OCEANSIDE	406030	738	240	64	134
VISTA	422900	1,048	370	114	191
VISTA	423000	819	248	70	124
VISTA	423010	558	235	77	112
VISTA	423030	498	256	79	119
VISTA	423100	593	238	69	107
VISTA	423200	664	264	67	150
VISTA	423300	788	319	104	163
VISTA	423310	527	210	72	99
VISTA	423400	595	208	68	105
VISTA	423500	795	273	81	146
VISTA	423700	835	265	96	127
VISTA	423800	860	241	88	115
VISTA	423900	912	221	74	101
VISTA	424100	737	299	86	164
VISTA	424200	938	398	109	223
VISTA	424400	814	314	89	158
VISTA	424700	757	207	70	91
VISTA	424800	949	312	116	142
VISTA	424900	959	261	81	141
VISTA	425000	753	255	80	130
VISTA	425200	566	223	91	92
VISTA	425220	645	261	89	123
VISTA	425300	513	165	44	93
VISTA	425400	827	342	82	184
VISTA	425500	802	264	86	126
VISTA	425510	854	305	86	160
VISTA	425580	641	295	73	163
VISTA	425600	744	300	112	122
VISTA	425620	833	360	104	178
VISTA	425640	466	137	39	69
BUENA	428500	558	310	105	132
BUENA	428600	588	294	81	149
BUENA	428700	510	301	86	137
BUENA	428720	365	160	47	83
BUENA	428800	799	340	95	163
BUENA	428810	645	263	83	129

COUNTY BOARD DF EDUCATION

4TH DISTRICT

		REG VTRS	BLTS CAST	SMITH	PORT
BUENA	428900	271	131	41	72
BUENA	429300	664	242	72	111
BUENA	429400	649	241	80	104
BUENA	429500	481	162	50	87
BUENA	429510	543	225	79	102
BUENA	429900	834	335	93	178
BUENA	429920	749	292	95	145
BUENA	430000	406	122	43	62
BUENA	430010	855	424	131	220
BUENA	430100	889	462	97	281
BUENA	430300	986	501	115	278
BUENA	430310	672	400	74	248
SAN MARCOS	432200	791	259	92	121
SAN MARCOS	432210	1,014	442	155	21B
SAN MARCOS	432230	910	363	103	192
SAN MARCOS	432300	469	309	81	174
SAN MARCOS	432310	693	276	90	143
SAN MARCOS	432320	B75	367	100	195
SAN MARCOS	432360	1,027	302	78	170
SAN MARCOS	432400	1,034	530	128	303
SAN MARCOS	432410	845	308	101	147
SAN MARCOS	432430	619	227	84	106
SAN MARCOS	432450	690	296	95	158
SAN MARCDS	432480	530	233	65	124
SAN MARCOS	432500	443	169	57	78
SAN MARCOS	432580	902	457	121	246
SAN MARCOS	432590	778	446	114	252
SAN MARCOS	432610	653	261	82	141
OLIVENHAIN	434200	276	116	53	44
DEL OIOS	435400	212	90	31	36
DEL OIOS	435430	299	127	29	74
VALLEY CENTER	448390	646	312	91	167
VALLEY CENTER	448530	808	326	93	155
VALLEY CENTER	448600	977	383	95	207
VALLEY CENTER	448620	627	209	56	109
VALLEY CENTER	448700	716	305	83	171
VALLEY CENTER	448710	373	139	49	64
VALLEY CENTER	448900	633	389	101	210

SAN DIEGO COUNTY - PRIMARY ELECTION
JUNE 7, 1988

COUNTY BOARD OF EDUCATION

4TH DISTRICT

		REG VTRS	BLTS CAST	SMITH	PORT
VALLEY CENTER	449000	458	198	58	105
VALLEY CENTER	449010	497	256	77	126
VALLEY CENTER	449030	715	379	120	170
VALLEY CENTER	449090	721	290	93	152
VALLEY CENTER	449100	419	152	32	101
RINCON	450400	214	154	49	72
RINCON	450430	821	368	102	184
RINCON	450500	642	250	79	126
RINCON	450900	380	155	38	101
RINCON	451000	756	318	79	177
RINCON	451100	467	196	51	111
RINCON	451200	636	269	62	161
RINCON	451300	905	367	89	220
RINCON	451410	673	253	62	151
RINCON	451420	322	106	29	63
RINCON	451600	584	261	82	138
RINCON	451700	1,021	398	106	213
RINCON	451800	194	95	28	41
ESCONDIDO	454600	595	357	88	185
ESCONDIDO	454610	622	363	105	180
ESCONDIDO	454620	769	446	102	253
ESCONDIDO	454630	750	376	125	173
ESCONDIDO	454640	976	557	136	315
ESCONDIDO	454650	469	234	68	115
ESCONDIDO	454660	321	166	42	88
ESCONDIDO	454680	611	304	78	162
ESCONDIDO	454700	731	362	80	200
ESCONDIDO	454710	564	223	64	114
ESCONDIDO	454720	748	315	80	144
ESCONDIDO	454800	795	321	76	171
ESCONDIDO	454900	825	393	118	215
ESCONDIDO	455000	518	201	60	110
ESCONDIDO	455010	1,022	464	140	228
ESCONDIDO	455020	855	301	104	152
ESCONDIDO	455100	681	318	103	168
ESCONDIDO	455200	848	422	139	221
ESCONDIDO	455400	600	255	74	147
ESCONDIDO	455500	529	210	65	100

COUNTY BOARD OF EDUCATION

4TH DISTRICT

		REG VTRS	BLTS CAST	SMITH	PDRT
ESCONDIDO	455600	988	366	116	182
ESCONDIDO	455710	689	238	76	104
ESCONDIDO	455800	766	274	72	150
ESCONDIDO	455810	516	178	58	91
ESCONDIDO	456000	545	243	69	134
ESCONDIDO	456100	949	289	82	152
ESCONDIDO	456400	1,039	307	97	150
ESCONDIDO	456610	974	313	74	179
ESCONDIDO	456800	689	202	53	97
ESCONDIDO	457000	493	239	63	117
ESCONDIDO	457100	602	336	88	157
ESCONDIDO	457170	271	137	34	68
ESCONDIDO	457200	843	400	103	189
ESCONDIDO	457210	936	406	120	200
ESCONDIDO	457220	821	341	98	176
ESCONDIDO	457270	238	110	30	70
ESCONDIDO	457300	977	437	128	231
ESCONDIDO	457400	834	310	91	151
ESCONDIDO	457700	704	275	73	153
ESCONDIDO	457900	757	331	84	185
ESCONDIDO	458000	433	197	58	110
ESCONDIDO	458100	958	374	111	192
ESCONDIDO	458200	967	455	130	224
ESCONDIDO	458210	778	295	96	125
ESCONDIDO	458220	520	226	79	109
ESCONDIDO	458230	563	285	103	124
ESCONDIDO	458300	804	363	80	216
ESCONDIDO	458310	285	154	38	90
ESCONDIDO	458500	546	200	65	96
ESCONDIDO	458800	671	351	77	212
ESCONDIDO	459000	658	330	83	177
ESCONDIDO	459110	812	418	101	229
ESCONDIDO	459200	776	339	109	166
ESCONDIDO	459300	1,024	376	114	196
ESCONDIDO	459400	678	261	68	145
ESCONDIDO	459500	565	245	73	129
ESCONDIDO	459510	910	462	129	245
ESCONDIDO	459560	440	191	38	113

SAN DIEGO COUNTY - PRIMARY ELECTION
JUNE 7, 1988

COUNTY BOARD OF EDUCATION

4TH DISTRICT

		REGISTRS VOTED	BLANK - CAST - STAMP	SCAN - MIS - TAKE	PORT
ESCONDIDO	45960D	641	339	100	151
POWAY	461200	695	327	68	175
POWAY	461210	890	341	80	174
POWAY	461240	280	112	28	67
POWAY	461260	985	467	106	247
POWAY	461270	433	171	41	97
POWAY	461290	763	350	81	192
POWAY	461310	650	265	74	138
POWAY	461400	587	249	75	129
POWAY	461420	881	313	87	174
POWAY	461500	784	326	92	155
POWAY	461510	679	289	86	135
POWAY	461600	983	300	93	168
POWAY	461620	692	280	78	147
POWAY	461700	833	368	98	206
POWAY	461720	971	385	107	206
POWAY	461800	694	284	76	166
POWAY	461820	895	287	94	140
POWAY	461830	721	261	75	144
POWAY	461910	595	218	66	123
POWAY	462000	964	376	125	192
POWAY	462030	246	87	26	50
POWAY	462100	548	212	60	115
POWAY	462110	598	211	58	110
POWAY	462300	849	322	105	170
POWAY	462400	532	188	50	103
POWAY	462410	513	225	74	109
POWAY	462500	938	262	76	145
POWAY	462600	675	254	84	131
SANTEE	466300	1,035	380	124	194
SANTEE	466390	687	193	63	109
SANTEE	466400	677	226	75	117
SANTEE	466420	1,004	364	128	182
SANTEE	466440	754	233	75	127
SANTEE	466490	757	239	77	126
SANTEE	466500	709	282	88	150
SANTEE	466520	726	273	91	141
SANTEE	466600	1,050	325	105	167

SAN DIEGO COUNTY - PRIMARY ELECTION
JUNE 7, 1988

COUNTY BOARD OF EDUCATION

4TH DISTRICT

		REGISTERED VOTERS	BLANK - CAST - SMITH	BLANK - CAST - SMITH	BLANK - CAST - SMITH
SANTEE	466610	1,065	446	151	236
SANTEE	466640	779	282	90	142
SANTEE	466700	926	330	102	179
SANTEE	466800	737	232	76	129
SANTEE	466910	584	212	57	119
SANTEE	467000	875	346	109	189
SANTEE	467010	850	320	111	156
SANTEE	467100	1,036	328	86	180
SANTEE	467200	743	279	90	153
SANTEE	467400	514	151	69	67
SANTEE	467500	908	310	105	163
SANTEE	467600	733	343	94	192
SANTEE	467610	913	292	87	150
SANTEE	467800	537	362	110	188
SANTEE	467900	868	341	100	184
SANTEE	468020	645	217	55	121
SANTEE	468110	542	171	59	88
SANTEE	468200	577	290	100	138
SANTEE	468300	751	254	100	109
SANTEE	468320	593	162	60	77
SANTEE	468700	700	250	78	128
SANTEE	468800	385	158	69	75
EL CAJON	470410	530	204	68	101
EL CAJON	472010	239	86	33	31
WARNERS	543500	366	169	49	97
BALLENA	545500	265	126	39	62
RAMONA	546500	736	299	104	136
RAMONA	546600	566	221	84	98
RAMONA	546700	857	305	92	146
RAMONA	546710	979	452	133	246
RAMONA	546730	904	370	115	194
RAMONA	546740	911	410	134	190
RAMONA	546800	620	272	76	139
RAMONA	546900	904	379	127	190
RAMONA	546910	636	221	81	112
RAMONA	547000	815	286	105	116
RAMONA	547010	640	204	80	88
RAMONA	547100	421	170	60	80

SAN DIEGO COUNTY - PRIMARY ELECTION
JUNE 7, 1988

COUNTY BOARO OF EDUCATION

4TH DISTRICT

		REG VTRS	BLTS CAST	SMITH	PORT
RAMONA	547120	736	261	81	139
RAMONA	547200	739	311	96	149
RAMONA	54725D	186	75	25	29
LAKESIDE	548400	766	240	92	106
LAKESIDE	5488DD	749	278	94	141
LAKESIDE	5489DD	653	253	95	125
LAKESIDE	54900D	956	375	128	190
LAKESIDE	549010	758	269	95	121
LAKESIDE	549D20	949	336	116	150
LAKESIDE	549200	801	285	117	126
LAKESIDE	549220	933	235	95	105
LAKESIDE	549300	439	185	60	103
LAKESIDE	5494D0	1,D20	343	121	161
LAKESIDE	5495D0	1,D30	382	134	187
LAKESIOE	5496D0	673	183	65	82
LAKESIDE	5497DD	613	159	71	68
LAKESIDE	549800	501	169	65	73
LAKESIDE	549810	701	287	101	140
LAKESIDE	549900	697	234	8D	130
LAKESIDE	550D00	935	320	1D8	150
LAKESIDE	55D110	674	279	12D	108
LAKEVIEW FLIN	551500	831	317	106	167
LAKEVIEW FLIN	55151D	1,025	371	136	182
LAKEVIEW FLIN	55170D	450	189	72	92
LAKEVIEW FLIN	551710	549	266	91	129
LAKEVIEW FLIN	551800	746	328	118	163
LAKEVIEW FLIN	551900	726	269	93	134
LAKEVIEW FLIN	551910	377	153	48	75
MERIDIAN	55871D	547	204	72	100
MERIDIAN	55874D	81D	329	92	184
MERIDIAN	55881D	928	307	86	152
MERIDIAN	559000	438	203	68	1D7
BORREGO	565400	507	229	68	131
BORREGO	56541D	601	278	70	157
JULIAN	56750D	636	332	96	185
JULIAN	5676DD	176	78	30	40
JULIAN	567710	722	326	104	17D
DECL AV 888131		182	82	29	33

SAN OIEGO COUNTY - PRIMARY ELECTION
JUNE 7, 1988

COUNTY BOARD OF EDUCATION

4TH DISTRICT

	REG VTRS	BLTS CAST	SMITH	PORT
DECL AV 888132	201	1D4	3D	41
DECL AV 888133				
DECL AV 888134	396	12D	41	50
DECL AV 888135				
DECL AV 888136				
DECL AV 888137	7	3	1	1
DECL AV 888138	506	150	48	65
DECL AV 888139	82	17	5	8
DECL AV 88814D	47	30	9	16
DECL AV 888141	172	1D5	18	55
DECL AV 888142				
DECL AV 888143	7D	34	10	12
DECL AV 888144	278	160	39	74
DECL AV 888145	1,295	549	140	249
DECL AV 888146				
DECL AV 888147	84	51	13	26
DECL AV 888148				
DECL AV 888150	724	351	1D1	141
DECL AV 888151	687	288	58	141
DECL AV 888152	114	37	10	18
DECL AV 888153	1			
DECL AV 888154	161	72	24	32
DECL AV 888155	255	148	38	71
DECL AV 888156	72	38	6	23
DECL AV 888157	2			
DECL AV 888158				
DECL AV 88816D	3			
DECL AV 888161	36	17	5	12
DECL AV 888162	42	16	6	5
DECL AV 888163	37	2D	4	7
DECL AV 888164	2	2		2
DECL AV 888165				
DECL AV 888166	7	4		2
DECL AV 888167	1	1		1
DECL AV 888168	4	2	2	
DECL AV 888169				
DECL AV 888170				
DECL AV 888171	11	7	4	3

SAN DIEGO COUNTY - PRIMARY ELECTION
JUNE 7, 1988

COUNTY BOARD OF EDUCATION

4TH DISTRICT

	REG VTRS	BLTS CAST	SMITH	PORT
DECL AV 888172				
DECL AV 888173				
DECL AV 888174				
DECL AV 888175	26	11	2	4
DECL AV 888176				
DECL AV 888178				
DECL AV 888179				
DECL AV 888180	13	7	2	3
DECL AV 888181	23	14	8	3
DECL AV 888185				
DECL AV 888196	68	27	6	16
DECL AV 888201				
DECL AV 888202	45	23	6	15
DECL AV 888203	3	3		
DECL AV 888204	163	69	19	29
DECL AV 888205	159	89	18	46
DECL AV 888206	95	61	17	28
RQSTD AV 999131		142	42	52
RQSTD AV 999132				
RQSTD AV 999133				
RQSTD AV 999134		1,004	314	459
RQSTD AV 999135				
RQSTD AV 999136				
RQSTD AV 999137		172	61	72
RQSTD AV 999138		1		1
RQSTD AV 999139		753	254	345
RQSTD AV 999140				
RQSTD AV 999141		445	128	200
RQSTD AV 999142				
RQSTD AV 999143				
RQSTD AV 999144		114	28	49
RQSTD AV 999145		577	144	273
RQSTD AV 999146		17	6	7
RQSTD AV 999147		604	161	298
RQSTD AV 999148		1,124	285	528
RQSTD AV 999149		69	25	28
RQSTD AV 999150		161	32	86
RQSTD AV 999151		168	34	81

COUNTY BOARD OF EDUCATION

4TH DISTRICT

	REGISTERED VOTERS - BALLOTS CAST - SMITH - PORT
RQSTD AV 999152	
RQSTD AV 999153	20 5 9
RQSTD AV 999154	162 61 71
RQSTD AV 999155	3 3
RQSTD AV 999156	
RQSTD AV 999157	
RQSTD AV 999158	
RQSTD AV 999159	12 1 8
RQSTD AV 99916D	
RQSTD AV 999161	214 54 98
RQSTD AV 999162	
RQSTD AV 999163	512 144 253
RQSTD AV 999164	
RQSTD AV 999165	
RQSTD AV 999166	
RQSTD AV 999167	
RQSTD AV 999168	
RQSTD AV 999169	253 57 130
RQSTD AV 99917D	397 93 2D5
RQSTD AV 999171	
RQSTD AV 999172	
RQSTD AV 999173	
RQSTD AV 999174	69 12 33
RQSTD AV 999175	1,448 385 686
RQSTD AV 999176	
RQSTD AV 999177	95 18 35
RQSTD AV 999178	
RQSTD AV 999179	
RQSTO AV 999180	
RQSTD AV 999181	
RQSTD AV 999185	
RQSTD AV 999196	24 5 9
RQSTD AV 999201	
RQSTD AV 9992D2	
RQSTD AV 999203	
RQSTD AV 999204	2,557 550 1,158
RQSTD AV 999205	1 1
RQSTD AV 999206	10 1 5

SAN DIEGO COUNTY - PRIMARY ELECTION
JUNE 7, 1988

COUNTY BOARD OF EDUCATION

4TH DISTRICT

	REGISTERED VOTERS	BALLOTS CAST	ABSENTEE VOTERS	POLL VOTERS
TOTAL	240,842	111,009	31,834	56,200
POLLS	234,768	97,169	28,215	49,785
DECLARED AV	6,074	2,712	719	1,232
REQUESTED AV		11,128	2,900	5,183
41ST CONGRESSIONAL	45,843	22,367	5,901	11,034
43RD CONGRESSIONAL	104,761	49,937	14,064	25,387
45TH CONGRESSIONAL	90,238	38,705	11,869	19,779
37TH STATE SENATE	14,657	7,682	2,189	3,850
38TH STATE SENATE	112,888	54,063	14,822	27,735
39TH STATE SENATE	113,297	49,264	14,823	24,615
74TH STATE ASSEMBLY	56,117	25,795	7,494	13,063
75TH STATE ASSEMBLY	8,906	4,266	1,152	2,077
76TH STATE ASSEMBLY	106,417	50,061	14,262	25,605
77TH STATE ASSEMBLY	69,402	30,887	8,926	15,455
SAN DIEGO JUDICIAL	71,102	34,089	8,941	17,346
2ND SUPERVISORIAL	79,598	32,853	10,499	16,515
3RD SUPERVISORIAL	48,513	24,611	6,288	12,440
4TH SUPERVISORIAL	2,597	960	275	421
5TH SUPERVISORIAL	110,134	52,585	14,772	26,824
CITY OF EL CAJON	837	341	112	157
CITY OF ESCONDIDO	41,954	20,994	5,719	10,708
CITY OF OCEANSIDE	738	257	70	141
CITY OF POWAY	19,947	8,505	2,371	4,486
CITY OF SAN DIEGO	51,091	25,559	6,560	12,852
S.D. 1ST COUNCIL	5,294	3,220	670	1,832
S.D. 5TH COUNCIL	8,498	4,186	1,075	2,007
S.D. 7TH COUNCIL	37,299	18,153	4,815	9,013
CITY OF SAN MARCOS	12,471	5,937	1,730	3,110
CITY OF SANTEE	24,295	9,542	3,100	4,911
CITY OF VISTA	22,360	9,204	2,791	4,558
4TH COUNTY BO OF ED	240,842	111,009	31,834	56,200
S.D CITY UNIF SCHOOL	45,782	22,329	5,888	11,014
S.D. CITY SCHOOL - B	45,782	22,329	5,888	11,014
BONSALL C.S.D REORG	1,934	1,179	339	541
LEHNER AVE ANNEX	215	174	54	81
SANTEE REHAB DISTRIC	23,789	9,391	3,052	4,845

BOARD OF SUPERVISIORS

1ST DISTRICT

		REGISTRATION	BALLOTS CAST	VOTER TURNOUT
OCEAN BEACH	235000	474	114	77
OCEAN BEACH	235300	925	261	185
OCEAN BEACH	235500	941	329	222
OCEAN BEACH	235520	931	332	207
OCEAN BEACH	236300	987	299	195
OCEAN BEACH	236310	723	250	177
OCEAN BEACH	236400	704	321	231
OCEAN BEACH	236910	716	187	130
OCEAN BEACH	236930	788	231	160
OCEAN BEACH	237100	720	207	145
OCEAN BEACH	237200	862	337	247
OCEAN BEACH	237400	576	269	199
OCEAN BEACH	237610	612	307	223
OCEAN BEACH	237700	973	483	342
OCEAN BEACH	238300	483	167	125
OCEAN BEACH	238800	877	243	165
MIDDLETOWN	316700	284	72	46
LOMA PORTAL	325310	976	463	349
LOMA PORTAL	325510	824	318	224
LOMA PORTAL	325800	628	199	124
LOMA PORTAL	326910	771	289	215
LOMA PORTAL	327400	683	335	238
LOMA PORTAL	327600	575	292	210
LOMA PORTAL	327800	993	509	397
LA PLAYA	330100	859	457	343
LA PLAYA	330200	522	258	178
LA PLAYA	330510	495	240	170
LA PLAYA	330700	625	335	258
LA PLAYA	330900	965	405	304
LA PLAYA	331300	598	304	238
LA PLAYA	331500	558	281	199
LA PLAYA	331600	919	456	321
LA PLAYA	331900	495	255	191
LA PLAYA	332000	581	259	191
LA PLAYA	332200	778	311	228
CENTRE CITY	340210	1,031	377	256
CENTRE CITY	342000	435	83	44
S.E.SAN DIEGO	355100	369	95	63

SAN DIEGO COUNTY - PRIMARY ELECTION
JUNE 7, 1988

BOARD OF SUPERVISIORS

1ST DISTRICT

REGISTRAR OF VOTERS

PARADISE HILL	375100	855	252	183
PARADISE HILL	375110	763	299	242
PARADISE HILL	375130	1,064	284	220
PARADISE HILL	375140	1,106	368	277
PARADISE HILL	375300	635	218	175
PARADISE HILL	375400	805	286	226
PARADISE HILL	375420	1,009	301	233
PARADISE HILL	375430	561	192	150
PARADISE HILL	375600	966	339	271
PARADISE HILL	375800	843	317	257
PARADISE HILL	376100	862	234	179
PARADISE HILL	376300	928	301	236
PARADISE HILL	376410	740	320	252
PARADISE HILL	376900	786	294	222
NESTOR	385000	494	154	139
NESTOR	385010	1,003	313	267
NESTOR	385300	1,007	395	355
NESTOR	385310	801	248	214
NESTOR	385600	628	227	200
NESTOR	385710	751	165	146
NESTOR	385720	872	224	186
NESTOR	385740	707	189	166
NESTOR	385750	768	232	217
NESTOR	385800	551	136	105
NESTOR	385810	706	204	171
NESTOR	385820	1,080	308	278
NESTOR	386000	691	236	197
NESTOR	386010	926	256	224
OTAY	390000	572	191	165
OTAY	390100	807	218	184
OTAY	390200	882	245	214
OTAY	390210	593	220	193
OTAY	390230	595	175	148
OTAY	390300	576	148	129
OTAY	390400	792	256	230
OTAY	390500	647	191	172
OTAY	390600	1,047	341	306
OTAY	390700	660	215	189

SAN DIEGO COUNTY - PRIMARY ELECTION
JUNE 7, 1988

BOARD DF SUPERVISIORS

1ST DISTRICT

		REGISTRATION	VOTES CAST	TURNOUT
OTAY	390710	614	118	109
OTAY	390800	771	210	173
SAN YSIDRO	395D00	863	221	174
SAN YSIDRO	39501D	522	124	95
SAN YSIDRO	395020	B01	179	143
SAN YSIDRO	395030	807	141	111
SAN YSIDRO	395100	639	143	102
SAN YSIDRO	395300	1,125	253	204
CORONADO	438100	600	316	262
CORONADO	438200	746	371	314
CORONADO	438300	717	352	273
CORONADO	438500	900	475	382
CORONADO	438600	583	250	208
CORONADO	438700	694	440	379
CORONADO	438800	801	440	366
CORONADO	438900	759	417	349
CORONADO	439000	686	322	284
CORONADO	439200	756	335	270
CORONADO	43940D	771	449	381
CORONADO	439720	855	375	302
CORONADO	439810	1,002	461	404
IMPERIAL BEAC	44160D	987	337	268
IMPERIAL BEAC	441610	987	325	255
IMPERIAL BEAC	441800	1,100	276	233
IMPERIAL BEAC	442000	633	179	143
IMPERIAL BEAC	442100	629	175	156
IMPERIAL BEAC	442200	622	216	192
IMPERIAL BEAC	44240D	629	210	163
IMPERIAL BEAC	442500	856	350	289
IMPERIAL BEAC	442600	585	142	118
IMPERIAL BEAC	442700	608	151	124
IMPERIAL BEAC	442800	717	130	116
IMPERIAL BEAC	442900	532	216	191
SPRING VALLEY	501600	282	120	94
SPRING VALLEY	501610	244	80	65
BONITA	510200	891	421	363
BONITA	510300	755	300	252
BONITA	510500	871	381	322

SAN OIEGO COUNTY - PRIMARY ELECTION
JUNE 7, 1988

BOARD OF SUPERVISIORS

1ST DISTRICT

		REG VTRS	BLTS CAST	BILBRAY
BONITA	510600	898	352	296
BONITA	510610	564	213	169
BONITA	510620	578	222	184
BONITA	510710	714	296	251
BONITA	510720	B24	393	337
BONITA	510730	417	201	168
BONITA	511000	979	413	342
NATIONAL CITY	515600	623	183	142
NATIONAL CITY	515800	976	255	216
NATIONAL CITY	515900	513	130	98
NATIONAL CITY	515910	612	177	140
NATIONAL CITY	516000	523	166	141
NATIONAL CITY	516100	540	202	181
NATIONAL CITY	516200	726	254	224
NATIONAL CITY	516500	781	306	274
NATIONAL CITY	516600	716	178	141
NATIONAL CITY	516800	524	134	111
NATIONAL CITY	517010	977	272	237
NATIONAL CITY	517200	707	224	183
NATIONAL CITY	517400	776	235	191
NATIONAL CITY	517500	774	309	255
NATIONAL CITY	517600	705	281	229
NATIONAL CITY	517800	887	201	173
NATIONAL CITY	518100	839	321	280
NATIONAL CITY	518400	794	259	229
NATIONAL CITY	518600	810	224	189
NATIONAL CITY	518800	950	294	256
SWEETWATER	523300	740	243	211
CHULA VISTA	525100	1,047	282	234
CHULA VISTA	525200	448	113	93
CHULA VISTA	525400	580	231	198
CHULA VISTA	525500	554	23B	205
CHULA VISTA	525600	503	221	196
CHULA VISTA	525700	369	195	158
CHULA VISTA	525800	919	344	283
CHULA VISTA	526100	444	117	93
CHULA VISTA	526200	686	265	227
CHULA VISTA	526400	752	273	227

SAN DIEGO COUNTY - PRIMARY ELECTION
JUNE 7, 1988

BOARD OF SUPERVISIORS

1ST DISTRICT

		B -		
	R	L -		
	E	T -	B	
	G	S -	I	
		-	L	
	V	C -	B	
	T	A -	R	
	R	S -	A	
	S	T -	Y	

CHULA VISTA	526600	561	278	244
CHULA VISTA	526700	922	468	402
CHULA VISTA	526810	877	385	328
CHULA VISTA	526900	819	281	243
CHULA VISTA	527000	985	376	324
CHULA VISTA	527400	778	248	203
CHULA VISTA	527700	745	331	295
CHULA VISTA	52780D	895	345	301
CHULA VISTA	528100	853	294	246
CHULA VISTA	528300	737	294	261
CHULA VISTA	528500	769	312	286
CHULA VISTA	528600	715	327	286
CHULA VISTA	528800	805	433	390
CHULA VISTA	528900	640	279	241
CHULA VISTA	528910	687	297	251
CHULA VISTA	528920	1,045	393	346
CHULA VISTA	529000	548	267	233
CHULA VISTA	529110	650	297	251
CHULA VISTA	529300	768	387	342
CHULA VISTA	529500	755	307	271
CHULA VISTA	529600	765	270	242
CHULA VISTA	52970D	869	216	188
CHULA VISTA	52990D	408	136	108
CHULA VISTA	530200	899	364	328
CHULA VISTA	530400	586	226	203
CHULA VISTA	530500	655	235	209
CHULA VISTA	530600	895	342	302
CHULA VISTA	530700	918	327	288
CHULA VISTA	530900	810	321	289
CHULA VISTA	531000	972	276	233
CHULA VISTA	531300	644	193	171
CHULA VISTA	531400	1,039	345	295
CHULA VISTA	531410	993	283	261
CHULA VISTA	531510	1,029	309	267
CHULA VISTA	531700	713	262	229
CHULA VISTA	531800	745	238	211
CHULA VISTA	531900	686	280	261
CHULA VISTA	532000	719	243	213

SAN DIEGO COUNTY - PRIMARY ELECTION
JUNE 7, 1988

BOARD OF SUPERVISIORS

1ST DISTRICT

		REGISTRATION	BALLOTS CAST	VOTER TURNOUT
CHULA VISTA	532120	788	268	228
CHULA VISTA	5322D0	454	135	125
CHULA VISTA	532210	614	161	138
CHULA VISTA	532300	750	238	214
CHULA VISTA	532310	733	289	255
CHULA VISTA	532490	750	286	246
CHULA VISTA	532500	599	266	228
CHULA VISTA	532590	736	240	213
CHULA VISTA	532600	985	441	374
CHULA VISTA	532610	863	274	239
CHULA VISTA	532630	953	415	341
CHULA VISTA	532640	715	247	209
CHULA VISTA	532660	472	183	151
CHULA VISTA	532710	275	130	119
CHULA VISTA	532720	620	255	210
CHULA VISTA	537600	811	221	189
CHULA VISTA	537700	638	211	180
CHULA VISTA	537800	828	280	245
CHULA VISTA	538100	634	205	169
CHULA VISTA	538300	493	163	134
CHULA VISTA	538400	870	245	215
CHULA VISTA	538600	785	360	320
CHULA VISTA	538700	521	141	123
CHULA VISTA	538800	702	266	227
CHULA VISTA	539000	529	189	158
CHULA VISTA	539100	555	117	87
CHULA VISTA	539300	769	205	170
DECL AV 888066				
DECL AV 888070		83	19	12
DECL AV 888072		441	145	98
DECL AV 888073		5	2	2
DECL AV 888074				
DECL AV 888075				
DECL AV 888076				
DECL AV 888102				
DECL AV 888103		1		
DECL AV 888104				
DECL AV 888108				

SAN DIEGO COUNTY - PRIMARY ELECTION
JUNE 7, 1988

BOARD OF SUPERVISIORS

1ST DISTRICT

	REGISTRS	BLTS - CAST	BILL - BRAY
DECL AV 888111	163	23	12
DECL AV 888118	25	7	6
DECL AV 888119	2	2	2
DECL AV 888120			
DECL AV 888121			
DECL AV 888123	113	41	32
DECL AV 888124	8	5	5
DECL AV 888125	49	14	13
DECL AV 888126	33	15	9
DECL AV 888127			
DECL AV 888128	2	2	
DECL AV 888129	1		
DECL AV 888130	12	2	1
DECL AV 888186		1	1
DECL AV 888187	15	9	6
DECL AV 888188	16	5	4
DECL AV 888189			
DECL AV 888190	1		
DECL AV 888191	2		
DECL AV 888192	312	61	43
RQSTD AV 999066			
RQSTD AV 999070		908	648
RQSTD AV 999071		290	195
RQSTD AV 999072		6	4
RQSTD AV 999073			
RQSTD AV 999074		60	44
RQSTD AV 999075			
RQSTD AV 999076		6	4
RQSTO AV 999102			
RQSTD AV 999103		7	6
RQSTO AV 9991D4			
RQSTD AV 999108			
RQSTO AV 999109		25	22
RQSTD AV 999110		353	288
RQSTD AV 999111		1	
RQSTD AV 999117		248	188
RQSTD AV 999118		82	69
RQSTD AV 999119			

SAN DIEGO COUNTY - PRIMARY ELECTION
JUNE 7, 1988

BOARD OF SUPERVISIORS

1ST DISTRICT

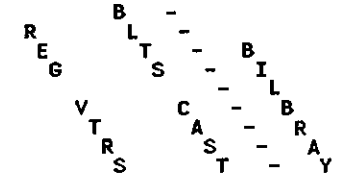

RQSTD AV 999120		
RQSTD AV 999121		
RQSTD AV 999122	220	172
RQSTD AV 999123		
RQSTD AV 999124		
RQSTD AV 999125		
RQSTD AV 999126	15	12
RQSTD AV 999127	434	355
RQSTD AV 999128	467	366
RQSTD AV 999129		
RQSTD AV 999130	189	153
RQSTD AV 999186	323	240
RQSTD AV 999187	36	27
RQSTD AV 999188		
RQSTD AV 999189		
RQSTD AV 999190	1,782	1,426
RQSTD AV 999191		
RQSTD AV 999192	627	476

TOTAL	161,669	64,368	52,616
POLLS	160,385	57,936	47,675
DECLARED AV	1,284	353	246
REQUESTED AV		6,079	4,695
41ST CONGRESSIONAL	25,220	11,520	8,263
44TH CONGRESSIONAL	102,164	38,072	32,038
45TH CONGRESSIONAL	34,285	14,776	12,315
39TH STATE SENATE	35,459	17,230	12,974
40TH STATE SENATE	126,210	47,138	39,642
75TH STATE ASSEMBLY	34,995	16,772	13,031
76TH STATE ASSEMBLY	13,146	5,856	4,944
78TH STATE ASSEMBLY	9,292	3,394	2,361
79TH STATE ASSEMBLY	19,582	7,495	5,871
80TH STATE ASSEMBLY	84,654	30,851	26,409
SAN DIEGO JUDICIAL	40,435	16,986	12,438
SOUTH BAY JUDICIAL	120,707	47,175	40,013
1ST SUPERVISORIAL	161,669	64,368	52,616

BOARD OF SUPERVISIORS

1ST DISTRICT

	REGISTERS	BLTS - CAST	BILBRAY
CITY OF CHULA VISTA	54,677	22,331	19,167
CITY OF CORONADO	10,182	5,691	4,693
CITY OF IMPERIAL BCH	8,885	2,955	2,436
CITY OF NATIONAL CIT	14,866	5,080	4,277
CITY OF SAN DIEGD	64,234	24,300	18,688
S.D. 2ND COUNCIL	25,950	11,745	8,413
S.D. 4TH COUNCIL	11,923	4,358	3,411
S.D. 8TH COUNCIL	26,361	8,197	6,864
1ST COUNTY BD OF ED	27,785	12,366	8,824
2ND COUNTY BD OF ED	133,884	52,002	43,792
S.D CITY UNIF SCHOOL	40,435	16,986	12,438
S.D. CITY SCHOOL - C	25,945	11,743	8,411
S.D. CITY SCHOOL - D	1,471	522	346
S.D. CITY SCHOOL - E	13,019	4,721	3,681

SAN DIEGO COUNTY - PRIMARY ELECTION
JUNE 7, 1988

BOARD OF SUPERVISIORS

2ND DISTRICT

		REGISTERED VOTERS	BLIND - HELEN MACKINNON	BRIAN BAILEY
ENCANTD-E.	361100	376	162	40	82	10
ENCANTO-E.	361200	786	307	50	155	29
ENCANTO-E.	361500	223	80	18	38	8
POWAY	461200	695	327	27	183	33
POWAY	461210	890	341	51	169	41
POWAY	461240	280	112	15	63	15
POWAY	461260	985	467	49	251	57
POWAY	461270	433	171	20	101	13
POWAY	461290	763	350	53	190	45
POWAY	461310	650	265	33	160	26
POWAY	461400	587	249	47	113	39
POWAY	461410	884	317	43	138	49
POWAY	461420	881	313	62	140	54
POWAY	461500	784	326	53	143	59
POWAY	461510	679	289	47	129	56
POWAY	461600	983	300	53	139	68
POWAY	461620	692	280	46	130	68
POWAY	461700	833	368	60	180	65
POWAY	461720	971	385	65	193	67
POWAY	461800	694	284	54	138	51
POWAY	461820	895	287	43	131	64
POWAY	461830	721	261	44	126	57
POWAY	461910	595	218	45	94	49
POWAY	462000	964	376	68	168	87
POWAY	462010	307	129	16	65	15
POWAY	462030	246	87	15	50	13
POWAY	462100	548	212	36	108	30
POWAY	462110	598	211	28	112	34
POWAY	462300	849	322	51	146	79
POWAY	462400	532	188	38	79	43
POWAY	462410	513	225	33	113	40
POWAY	462500	938	262	40	126	60
POWAY	462600	675	254	39	121	52
SANTEE	466300	1,035	380	83	169	93
SANTEE	466390	687	193	52	71	51
SANTEE	466400	677	226	63	96	45
SANTEE	466420	1,004	364	73	158	92
SANTEE	466440	754	233	47	105	54

SAN DIEGO COUNTY - PRIMARY ELECTION
JUNE 7, 1988

BOARD OF SUPERVISIORS

2ND DISTRICT

		REG VTRS	BLTS - CAST	HEISER - MAN	BAILEY	RINKES
SANTEE	466490	757	239	50	106	58
SANTEE	466500	709	282	76	130	46
SANTEE	466520	726	273	55	132	55
SANTEE	466600	1,050	325	71	148	67
SANTEE	466610	1,065	446	112	222	74
SANTEE	466640	779	282	80	121	53
SANTEE	466700	926	330	81	154	66
SANTEE	466800	737	232	61	107	51
SANTEE	466910	584	212	40	99	51
SANTEE	467000	875	346	95	171	49
SANTEE	467010	850	320	78	131	74
SANTEE	467100	1,036	328	68	143	77
SANTEE	467200	743	279	70	129	55
SANTEE	467400	514	151	48	66	26
SANTEE	467500	908	310	62	162	61
SANTEE	467600	733	343	88	202	27
SANTEE	467610	913	292	58	140	51
SANTEE	467800	537	362	139	153	40
SANTEE	467900	868	341	78	180	49
SANTEE	468020	645	217	44	116	28
SANTEE	468110	542	171	35	86	36
SANTEE	468200	577	290	57	165	42
SANTEE	468300	751	254	60	114	59
SANTEE	468320	593	162	37	73	31
SANTEE	468700	700	250	60	107	50
SANTEE	468800	385	158	31	71	44
EL CAJON	470400	635	292	50	148	31
EL CAJON	470410	530	204	28	121	30
EL CAJON	470430	576	276	49	154	33
EL CAJON	470500	869	409	73	216	60
EL CAJON	470700	509	269	42	150	30
EL CAJON	470800	453	166	29	93	26
EL CAJON	470900	716	301	58	148	39
EL CAJON	471300	556	190	35	99	31
EL CAJON	471500	1,101	311	45	160	65
EL CAJON	471800	759	287	63	127	49
EL CAJON	471900	846	352	62	185	56
EL CAJON	472000	731	292	39	153	47

SAN DIEGO COUNTY - PRIMARY ELECTION
JUNE 7, 1988

BOARD OF SUPERVISIORS

2ND DISTRICT

		REGISTERS	BLUE - HEIGHTS - SISTER - MAN	CARMEL VALLEY	BAILEY	RINKE
EL CAJON	472010	239	86	18	41	16
EL CAJON	472200	796	236	40	100	50
EL CAJON	472300	830	251	41	130	36
EL CAJON	472500	737	233	56	115	34
EL CAJON	472600	757	267	30	153	40
EL CAJON	472800	574	242	43	122	31
EL CAJON	472910	907	299	52	154	35
EL CAJON	473000	559	293	50	172	24
EL CAJON	473100	751	364	49	208	50
EL CAJON	473200	813	354	73	186	37
EL CAJON	473300	356	146	28	79	12
EL CAJON	47360D	900	454	74	251	58
EL CAJON	473700	524	144	22	64	28
EL CAJON	473800	789	200	32	97	34
EL CAJON	474000	629	169	24	95	33
EL CAJON	474100	812	198	35	94	43
EL CAJON	474200	707	228	31	120	38
EL CAJON	47421D	758	219	39	93	41
EL CAJON	474400	735	176	31	80	31
EL CAJON	474700	645	251	52	127	37
EL CAJON	474900	512	180	30	112	18
EL CAJON	475200	501	166	26	86	30
EL CAJON	475300	984	352	65	181	54
EL CAJON	475310	887	287	57	122	55
EL CAJON	475500	1,106	367	56	172	55
EL CAJON	475600	850	201	49	90	39
EL CAJON	475700	825	279	54	120	50
EL CAJON	475810	792	228	49	99	36
EL CAJON	476100	590	244	51	118	43
EL CAJON	476200	824	301	46	138	62
EL CAJON	476300	738	298	6D	143	44
EL CAJON	476610	521	137	25	58	32
EL CAJON	476700	738	281	42	135	62
EL CAJON	476800	573	311	38	201	26
EL CAJON	477000	864	314	57	156	62
EL CAJON	477080	813	314	62	163	37
EL CAJON	477500	643	269	35	140	52
EL CAJON	477600	669	229	49	115	36

SAN DIEGO COUNTY - PRIMARY ELECTION
JUNE 7, 1988

BOARD OF SUPERVISIORS

2ND DISTRICT

		BLE-HEIST-ERS	CAST-MAN	BAILEY	RINKES
EL CAJON	477700	770	302	54	143	69
EL CAJON	477800	882	322	51	171	59
LA MESA	481200	479	233	26	146	29
LA MESA	481300	702	317	35	210	25
LA MESA	481500	572	257	34	163	30
LA MESA	481700	692	297	56	162	35
LA MESA	481800	652	306	32	174	36
LA MESA	481900	906	333	54	177	44
LA MESA	482100	855	435	53	278	35
LA MESA	482300	751	305	42	191	34
LA MESA	482700	785	346	45	198	39
LA MESA	482800	638	316	48	192	34
LA MESA	483000	760	325	46	191	26
LA MESA	483100	767	325	45	182	25
LA MESA	483120	727	252	58	139	20
LA MESA	483300	805	319	46	199	31
LA MESA	483600	595	203	25	136	9
LA MESA	483610	859	319	53	174	23
LA MESA	483700	626	268	37	165	19
LA MESA	483900	755	296	48	153	26
LA MESA	484100	750	283	43	174	25
LA MESA	484300	380	102	19	56	10
LA MESA	484400	780	220	45	99	29
LA MESA	484800	758	316	39	183	41
LA MESA	484900	696	234	51	118	21
LA MESA	485000	561	216	28	124	28
LA MESA	485100	928	291	62	140	20
LA MESA	485300	907	395	53	226	45
LA MESA	485600	911	411	55	248	43
LA MESA	485800	573	281	35	179	27
LA MESA	485900	544	235	41	134	16
LA MESA	486000	893	422	68	244	43
LA MESA	486200	990	354	48	208	25
LA MESA	486400	896	402	60	253	22
LA MESA	486600	498	205	30	119	26
LA MESA	486800	471	226	31	142	14
LA MESA	486900	823	355	45	212	32
LA MESA	486910	494	207	24	130	17

SAN DIEGO COUNTY - PRIMARY ELECTION
JUNE 7, 1988

BOARD OF SUPERVISIORS

2ND DISTRICT

		B - H R L - E E T - I G S - S - E V C - R T A - M R S - A S T - N	B A I L E Y	R I N K E S
LA MESA	487000	715	181	34
LA MESA	487010	825	201	35
LA MESA	487030	939	194	41
LA MESA	487200	755	140	33
LA MESA	487400	654	229	27
LA MESA	487500	968	203	47
HELIX	492800	723	190	45
HELIX	493000	858	241	30
HELIX	493200	488	125	21
HELIX	493300	406	131	21
HELIX	493400	860	238	30
HELIX	493600	1,009	260	47
HELIX	493710	885	154	47
HELIX	493800	503	143	16
HELIX	493910	719	218	35
HELIX	494000	480	134	26
HELIX	494100	369	107	14
HELIX	494200	679	204	20
HELIX	494600	624	163	32
HELIX	494700	486	114	14
HELIX	494710	848	98	31
HELIX	494900	500	127	16
HELIX	495000	835	223	37
HELIX	495200	735	129	51
HELIX	495300	433	44	16
HELIX	495400	774	141	30
HELIX	495410	501	81	24
HELIX	495500	573	122	36
HELIX	495600	804	154	27
SPRING VALLEY	499100	710	160	38
SPRING VALLEY	499200	852	189	40
SPRING VALLEY	499400	457	68	20
SPRING VALLEY	499500	639	123	31
SPRING VALLEY	499600	338	57	12
SPRING VALLEY	499620	306	58	14
SPRING VALLEY	499700	691	112	35
SPRING VALLEY	499800	551	64	35
SPRING VALLEY	499900	934	133	47

SAN DIEGO COUNTY - PRIMARY ELECTION
JUNE 7, 1988

BOARD OF SUPERVISIORS

2ND DISTRICT

		REGISTERED VOTERS	BLANK - HELTS - IS - SCHEER - CARTER - MAN	BAILEY	RINKES
SPRING VALLEY	500000	808	298	154	30
SPRING VALLEY	500010	385	169	77	20
SPRING VALLEY	500020	638	264	134	31
SPRING VALLEY	500030	575	258	126	27
SPRING VALLEY	500200	1,104	372	194	48
SPRING VALLEY	500300	535	107	52	16
SPRING VALLEY	500400	1,017	379	156	49
SPRING VALLEY	500500	645	205	92	32
SPRING VALLEY	500900	837	277	136	30
SPRING VALLEY	501000	526	173	80	28
SPRING VALLEY	501100	693	211	93	23
SPRING VALLEY	501110	695	211	103	33
SPRING VALLEY	501200	911	311	171	33
SPRING VALLEY	501300	734	231	115	30
LEMON GROVE	504500	917	313	148	51
LEMON GRDVE	504700	766	212	82	30
LEMON GROVE	504900	652	286	130	48
LEMON GROVE	505100	755	350	154	54
LEMON GROVE	505200	688	294	140	44
LEMON GROVE	505300	654	278	121	34
LEMON GROVE	505500	723	324	152	40
LEMON GROVE	505700	817	376	159	43
LEMON GROVE	505800	907	406	188	53
LEMON GROVE	506200	376	132	61	14
LEMON GROVE	506210	671	307	138	42
LEMON GROVE	506300	851	336	166	43
LEMON GROVE	506500	670	276	107	39
LEMON GROVE	506600	785	318	138	53
LEMON GROVE	506800	597	279	129	38
BALLENA	545500	265	126	67	19
RAMONA	546500	736	299	147	60
RAMONA	546600	566	221	121	33
RAMONA	546700	857	305	161	44
RAMONA	546710	979	452	295	51
RAMONA	546730	904	370	218	53
RAMONA	546740	911	410	239	62
RAMONA	546800	620	272	156	35
RAMONA	546900	904	379	217	59

BOARD OF SUPERVISIORS

2ND DISTRICT

			REGAN-VTRS	BLAIR-STAN	HEISER-MAN	BAILEY	RINKES
RAMONA		546910	636	221	47	92	46
RAMONA		547000	815	286	37	147	55
RAMONA		547010	640	204	22	92	56
RAMONA		547100	421	170	20	98	27
RAMONA		547120	736	261	35	170	31
RAMONA		547200	739	311	37	179	51
RAMONA		547250	186	75	11	33	6
LAKESIDE		548400	766	240	45	124	52
LAKESIOE		54B800	749	278	45	153	56
LAKESIOE		54B900	653	253	62	135	36
LAKESIDE		549000	956	375	74	211	62
LAKESIDE		549010	758	269	52	123	61
LAKESIDE		549020	949	336	62	180	61
LAKESIDE		549200	801	285	60	124	76
LAKESIDE		549220	933	235	50	115	49
LAKESIOE		549300	439	185	29	108	36
LAKESIDE		549310	382	236	32	145	23
LAKESIDE		549400	1,020	343	54	182	68
LAKESIDE		549500	1,030	382	71	201	79
LAKESIDE		549600	673	183	32	86	41
LAKESIDE		549700	613	159	37	80	30
LAKESIDE		549800	501	169	32	87	25
LAKESIDE		549810	701	287	55	155	52
LAKESIDE		549900	697	234	39	140	36
LAKESIDE		550000	935	320	52	169	67
LAKESIDE		550110	674	279	63	140	49
LAKEVIEW	FLIN	551500	831	317	46	171	69
LAKEVIEW	FLIN	551510	1,025	371	77	196	63
LAKEVIEW	FLIN	551700	450	189	73	87	18
LAKEVIEW	FLIN	551710	549	266	49	150	39
LAKEVIEW	FLIN	551800	746	328	57	188	50
LAKEVIEW	FLIN	551900	726	269	46	143	58
LAKEVIEW	FLIN	551910	377	153	21	86	28
LAKEVIEW	FLIN	552000	755	262	52	116	48
LAKEVIEW	FLIN	552010	885	374	46	209	65
LAKEVIEW	FLIN	552030	752	260	39	160	39
LAKEVIEW	FLIN	552100	670	343	66	192	42
LAKEVIEW	FLIN	552200	340	146	33	63	31

SAN DIEGO COUNTY - PRIMARY ELECTION
JUNE 7, 1988

BOARD OF SUPERVISIORS

2ND DISTRICT

		BRUCE HERTZBERG	CAROLYN STEIN MANN	BAILEY RINKES
HARBISON	553100	544	160	30	78	33
ALPINE	554300	977	403	66	189	72
ALPINE	554390	466	172	24	87	42
ALPINE	554500	631	246	39	110	56
ALPINE	554510	397	176	28	98	32
ALPINE	554600	605	217	42	105	42
ALPINE	554610	540	193	51	86	31
ALPINE	554700	944	346	67	133	75
DEHESA	555800	567	230	35	126	39
CREST	557400	732	289	54	132	47
CREST	557500	838	329	59	161	60
MERIDIAN	558600	983	279	60	129	51
MERIDIAN	558650	838	289	46	161	44
MERIDIAN	558690	782	279	55	146	38
MERIDIAN	558700	401	148	33	64	28
MERIDIAN	558710	547	204	30	126	28
MERIDIAN	558740	810	329	58	182	60
MERIDIAN	558760	821	310	42	185	41
MERIDIAN	558810	928	307	45	152	60
MERIDIAN	559000	438	203	36	121	30
MERIDIAN	559100	748	285	39	152	46
MERIDIAN	559200	652	283	43	140	48
MERIDIAN	559300	514	226	31	128	39
MERIDIAN	559400	428	136	21	82	18
MERIDIAN	559500	520	213	27	116	52
MERIDIAN	559600	679	276	35	153	43
MERIDIAN	559800	262	127	29	67	13
MERIDIAN	559900	917	420	62	238	51
MERIDIAN	560000	600	266	55	131	34
MERIDIAN	560100	805	308	41	189	32
JAMACHA	561500	402	130	23	71	17
JAMACHA	561520	344	135	20	69	14
JAMACHA	561530	434	170	32	98	18
JAMACHA	561540	839	363	46	196	47
JAMACHA	561550	828	254	56	133	25
JAMACHA	561560	667	247	29	145	43
JAMACHA	561600	965	322	67	163	43
JAMACHA	561800	874	388	143	141	51

SAN DIEGO COUNTY - PRIMARY ELECTION
JUNE 7, 1988

BOARD OF SUPERVISIORS

2ND DISTRICT

		VETRS	CASTAN	BLEHESTIS-SER	BAILEY	RINKES
JAMACHA	56182D	652	262	53	124	25
JAMUL	562900	737	287	49	154	54
JAMUL	563000	755	307	47	181	48
JAMUL	563300	536	244	29	148	36
JAMUL	563390	391	169	24	102	20
JAMUL	563400	254	111	12	61	21
DULZURA	564400	350	160	42	74	27
JULIAN	567500	636	332	41	233	34
JULIAN	567600	176	78	8	44	18
JULIAN	567710	722	326	31	229	44
DESCANSO	5692D0	851	389	26	145	194
JAPATUL	570200	194	80	15	24	28
PINE VALLEY	571800	700	330	48	151	98
CAMPO	573000	894	381	43	186	116
POTRERO	574100	373	177	38	96	27
BOULEVARD	575100	412	209	20	96	75
JACUMBA	576100	256	130	17	81	17
DECL AV 888001		239	100	12	45	25
DECL AV 888002		544	228	31	91	59
DECL AV 888003		18	8	2	5	
DECL AV 888004						
DECL AV 888005		71	30	9	11	6
DECL AV 888006		31	8	3	4	
DECL AV 888007		32	11	3	5	1
DECL AV 888008		31	5		1	
DECL AV 888010		24	14	3	8	
DECL AV 888011		82	24	3	11	6
DECL AV 888012		459	199	30	89	18
DECL AV 888031		37	15	3	9	
DECL AV 888032		150	60	16	24	6
DECL AV 888034						
DECL AV 888067						
DECL AV 888068						
DECL AV 888069						
DECL AV 888131		182	82	9	46	15
DECL AV 888132		201	104	21	41	15
DECL AV 888133						
DECL AV 888134		396	120	16	66	12

SAN DIEGO COUNTY - PRIMARY ELECTION
JUNE 7, 1988

BOARD OF SUPERVISIORS

2ND DISTRICT

	REGISTERED VOTERS	BLETSCHER - HEISTAND - SMITH	CARMAN - RAMSEY - MARTIN	BAILEY	RINKES
DECL AV 888135					
DECL AV 888136					
DECL AV 888137	7	3		2	
DECL AV 888138	506	150	24	60	37
DECL AV 888139	82	17	2	7	6
DECL AV 888157	2				
DECL AV 888158					
DECL AV 888160	3				
DECL AV 888161	36	17	4	9	3
DECL AV 888162	42	16	1	6	3
DECL AV 888163	37	20	2	10	1
DECL AV 888164	2	2		2	
DECL AV 888165					
DECL AV 888166	7	4	1	1	
DECL AV 888194					
DECL AV 888196	68	27	3	15	2
RQSTD AV 999001		37	6	15	7
RQSTD AV 999002		1,117	211	496	163
RQSTD AV 999003		636	116	350	75
RQSTD AV 999004		1,394	220	797	142
RQSTD AV 999005					
RQSTD AV 999006					
RQSTD AV 999007					
RQSTD AV 999008		20	4	5	7
RQSTD AV 999009		435	117	186	49
RQSTD AV 999010		382	95	146	57
RQSTD AV 999011					
RQSTD AV 999012		254	29	96	46
RQSTD AV 999030		33	5	15	7
RQSTD AV 999031					
RQSTD AV 999032		21	5	11	
RQSTD AV 999033		14	4	6	
RQSTD AV 999034					
RQSTD AV 999067					
RQSTD AV 999068					
RQSTD AV 999069					
RQSTD AV 999131		142	12	61	32
RQSTD AV 999132					

SAN DIEGO COUNTY - PRIMARY ELECTION
JUNE 7, 1988

BOARD OF SUPERVISIORS

2ND DISTRICT

	BREGVTRS BLT-HES-IS-E CVT-RSA-MST-AN	BAILEY	RINKES
RQSTD AV 999133			
RQSTD AV 999134	1,004	458	188
RQSTD AV 999135			
RQSTD AV 999136			
RQSTD AV 999137	172	77	28
RQSTD AV 999138	1	1	
RQSTD AV 999139	753	364	143
RQSTD AV 999157			
RQSTD AV 999158			
RQSTD AV 999159	12	8	2
RQSTD AV 999160			
RQSTD AV 999161	214	88	37
RQSTD AV 999162			
RQSTD AV 999163	512	211	84
RQSTD AV 999164			
RQSTD AV 999165			
RQSTD AV 999166			
RQSTD AV 999194			
RQSTD AV 999195	1,366	655	209
RQSTD AV 999196	24	9	3

TOTAL	226,124	96,156	17,802	49,353	14,588
POLLS	222,835	86,349	16,060	44,730	13,094
DECLARED AV	3,289	1,264	198	568	215
REQUESTED AV		8,543	1,544	4,055	1,279
41ST CONGRESSIONAL	2				
44TH CONGRESSIONAL	13,040	5,796	1,572	2,613	767
45TH CONGRESSIONAL	213,082	90,360	16,230	46,740	13,821
37TH STATE SENATE	2,655	1,427	167	824	273
38TH STATE SENATE	5,746	2,657	356	1,324	359
39TH STATE SENATE	193,715	82,122	14,646	42,655	12,642
40TH STATE SENATE	24,008	9,950	2,633	4,550	1,314
75TH STATE ASSEMBLY	248	99	16	58	15
76TH STATE ASSEMBLY	83,140	35,971	6,222	18,234	5,986
77TH STATE ASSEMBLY	113,040	47,472	8,525	25,142	6,781
79TH STATE ASSEMBLY	24,008	9,950	2,633	4,550	1,314

SAN DIEGO COUNTY - PRIMARY ELECTION
JUNE 7, 1988

BOARD OF SUPERVISIORS

2ND DISTRICT

	REGVTRS	BLTS-CAST	HEISERMAN	BAILEY	RINKES
80TH STATE ASSEMBLY	5,688	2,664	406	1,369	492
SAN DIEGO JUDICIAL	22,766	9,665	1,558	4,674	1,619
2ND SUPERVISORIAL	226,124	96,156	17,802	49,353	14,588
CITY OF EL CAJON	37,249	14,958	2,584	7,577	2,340
CITY OF LA MESA	30,667	14,050	2,135	8,169	1,364
CITY OF LEMON GROVE	10,911	4,946	1,379	2,210	681
CITY OF POWAY	21,138	8,984	1,420	4,340	1,563
CITY OF SAN DIEGO	1,581	665	137	328	53
S.D. 1ST COUNCIL	2	2		2	
S.D. 3RD COUNCIL	37	15	3	9	
S.D. 4TH COUNCIL	1,535	644	133	316	53
S.D. 7TH COUNCIL	7	4	1	1	
CITY OF SANTEE	24,350	9,550	2,234	4,474	1,847
4TH COUNTY BD OF ED	79,598	32,853	6,046	16,580	5,900
S.D CITY UNIF SCHODL	668	282	68	140	19
S.D. CITY SCHOOL - B	32	11	3	5	1
S.D. CITY SCHOOL - E	636	271	65	135	18
SANTEE REHAB DISTRIC	23,773	9,369	2,201	4,402	1,804

SAN DIEGO COUNTY - PRIMARY ELECTION
JUNE 7, 1988

BOARO OF SUPERVISIORS

3RO DISTRICT

B -
R L -
E T - G
G S - O
- L
V C - D
T A - I
R S - N
S T - G

RANCHO BERNAR 105000	855	534	429
RANCHO BERNAR 105020	662	286	231
RANCHO BERNAR 105040	830	522	418
RANCHO BERNAR 105050	455	207	159
RANCHO BERNAR 105100	549	225	193
RANCHO BERNAR 105110	533	284	245
RANCHO BERNAR 105120	884	488	387
RANCHO BERNAR 105200	501	261	210
RANCHO BERNAR 105390	1,006	507	207
RANCHO BERNAR 105410	983	415	168
RANCHO BERNAR 105420	767	394	163
RANCHO BERNAR 105430	629	266	118
RANCHO BERNAR 105450	351	246	85
RANCHO BERNAR 105500	750	442	154
RANCHO BERNAR 105600	544	343	140
RANCHO BERNAR 105700	362	174	74
RANCHO BERNAR 105800	856	469	178
RANCHO BERNAR 105910	369	193	68
RANCHO BERNAR 106000	745	404	140
RANCHO BERNAR 106100	352	206	84
RANCHO BERNAR 106120	949	392	140
RANCHO BERNAR 106200	414	250	89
RANCHO BERNAR 106400	706	274	115
RANCHO BERNAR 106420	668	305	115
RANCHO BERNAR 106430	1,021	391	173
RANCHO BERNAR 106440	695	265	106
RANCHO BERNAR 106480	600	213	105
RANCHO BERNAR 106500	604	266	101
RANCHO BERNAR 106520	588	238	101
RHO PENASQUIT 110000	612	228	95
RHO PENASQUIT 110010	795	309	134
RHO PENASQUIT 110020	1,075	375	163
RHO PENASQUIT 110050	836	245	95
RHO PENASQUIT 110100	861	393	141
RHO PENASQUIT 110120	843	325	135
RHO PENASQUIT 110200	728	329	122
RHO PENASQUIT 110310	780	201	98
RHO PENASQUIT 110360	429	158	67

SAN DIEGO COUNTY - PRIMARY ELECTION
JUNE 7, 1988

BOARD OF SUPERVISIORS

3RD DISTRICT

RHO PENASQUIT	110370	760	257	105
RHO PENASQUIT	110380	894	301	137
RHO PENASQUIT	110420	482	207	91
RHO PENASQUIT	110430	868	333	140
RHO PENASQUIT	110450	805	286	117
RHO PENASQUIT	110510	584	251	107
RHO PENASQUIT	110520	667	288	118
RHO PENASQUIT	110550	985	399	160
RHO PENASQUIT	110570	494	228	105
RHO PENASQUIT	110690	1,124	497	192
RHO PENASQUIT	110700	959	391	161
RHO PENASQUIT	110720	937	390	171
RHO PENASQUIT	110730	619	190	72
RHO PENASQUIT	110770	888	350	136
DEL MAR HEIGH	115070	493	190	75
DEL MAR HEIGH	115090	564	219	83
DEL MAR HEIGH	115100	716	267	114
DEL MAR HEIGH	115130	655	320	110
DEL MAR HEIGH	115150	799	267	100
DEL MAR HEIGH	115170	1,010	299	119
DEL MAR HEIGH	115180	986	374	134
DEL MAR HEIGH	115200	823	362	135
DEL MAR HEIGH	11522D	705	318	116
DEL MAR HEIGH	115230	622	309	125
DEL MAR HEIGH	115250	603	249	111
DEL MAR HEIGH	115300	695	268	96
DEL MAR HEIGH	115310	561	249	107
UNIVERSITY-N.	120000	755	404	228
UNIVERSITY-N.	120020	988	365	260
UNIVERSITY-N.	120030	644	227	160
UNIVERSITY-N.	120040	1,368	411	246
UNIVERSITY-N.	120080	697	169	111
UNIVERSITY-N.	120090	921	365	150
UNIVERSITY-N.	120110	726	293	208
UNIVERSITY-N.	120120	611	205	151
UNIVERSITY-N.	120140	992	312	217
UNIVERSITY-N.	120150	951	345	241
UNIVERSITY-N.	120160	496	196	149

SAN DIEGO COUNTY - PRIMARY ELECTION
JUNE 7, 1988

BOARD OF SUPERVISIORS

3RD DISTRICT

		REGVTRS	BLTS-CAST	GOLDING
UNIVERSITY-N.	120190	770	257	117
UNIVERSITY-N.	120200	1,000	368	248
UNIVERSITY-N.	12D220	990	306	198
UNIVERSITY-N.	120240	791	368	280
LA JOLLA	125D00	437	214	140
LA JOLLA	125050	625	229	169
LA JOLLA	125150	404	171	127
LA JOLLA	125260	539	198	147
LA JOLLA	125300	497	228	144
LA JOLLA	125400	408	143	94
LA JOLLA	125450	587	289	194
LA JOLLA	125550	793	296	199
LA JOLLA	125600	849	303	208
LA JOLLA	125750	595	260	180
LA JOLLA	125800	305	131	86
LA JDLLA	125850	854	419	329
LA JOLLA	126050	787	337	249
LA JOLLA	126250	780	367	248
LA JOLLA	126350	818	395	301
LA JOLLA	126550	218	116	91
LA JOLLA	126560	601	269	206
LA JOLLA	126650	756	306	230
LA JOLLA	126750	600	283	214
LA JOLLA	127000	387	164	135
LA JOLLA	127010	585	249	166
LA JOLLA	127050	791	372	278
LA JOLLA	127200	501	255	193
LA JOLLA	127210	679	334	266
LA JOLLA	127250	592	269	208
LA JOLLA	127270	597	222	172
LA JOLLA	127300	471	238	186
LA JOLLA	127310	347	157	125
LA JOLLA	127400	438	194	147
LA JOLLA	127410	867	363	288
LA JOLLA	127540	251	132	100
LA JOLLA	127550	368	154	106
LA JDLLA	127600	681	357	247
LA JOLLA	127700	537	238	166

SAN DIEGO COUNTY - PRIMARY ELECTION
JUNE 7, 1988

BOARD OF SUPERVISIORS

3RD DISTRICT

		B -		
		R L -		
		E T - G		
		G S - D		
		- L		
		V C - D		
		T A - I		
		R S - N		
		S T - G		
MIRA MESA	130010	972	281	130
MIRA MESA	130100	882	272	116
MIRA MESA	130200	549	200	81
MIRA MESA	130210	904	336	149
MIRA MESA	130220	503	218	105
MIRA MESA	130230	844	265	123
MIRA MESA	130240	825	270	134
MIRA MESA	130260	620	181	92
MIRA MESA	130300	767	261	129
MIRA MESA	130310	641	211	91
MIRA MESA	130330	645	257	123
MIRA MESA	130350	808	276	138
MIRA MESA	130370	735	275	110
MIRA MESA	130380	533	218	104
MIRA MESA	130400	728	281	148
MIRA MESA	130410	868	310	152
MIRA MESA	130420	643	245	109
MIRA MESA	130430	848	313	143
MIRA MESA	130470	863	371	174
MIRA MESA	130480	601	236	105
MIRA MESA	130500	715	269	126
MIRA MESA	130510	923	321	155
MIRA MESA	130530	924	333	153
MIRA MESA	130610	943	312	145
MIRA MESA	130700	636	256	120
MIRA MESA	130710	716	234	113
MIRA MESA	130800	833	326	153
MIRA MESA	130820	400	244	105
MIRA MESA	130830	436	182	85
MIRA MESA	130840	685	230	113
MIRA MESA	130850	696	194	89
POMERADD	135010	478	232	178
POMERADO	135020	686	357	285
POMERADO	135030	724	326	265
POMERADO	135040	591	254	207
POMERADO	135050	543	163	126
POMERADO	135060	581	235	194
POMERADO	135070	797	372	284

BOARD OF SUPERVISIORS

3RD DISTRICT

		BLANK	REGISTERED VOTERS	CAST
POMERADO	135080	584	272	224
POMERADO	135200	922	419	318
POMERADO	135210	586	290	218
POMERADO	135230	778	364	287
POMERADO	135240	485	225	184
POMERADO	135420	731	347	275
UNIVERSITY-S.	145000	491	213	111
UNIVERSITY-S.	145010	451	199	96
UNIVERSITY-S.	145100	807	431	185
UNIVERSITY-S.	145200	511	203	96
UNIVERSITY-S.	145500	465	216	107
UNIVERSITY-S.	145600	514	245	98
UNIVERSITY-S.	145700	491	248	100
UNIVERSITY-S.	145800	612	294	134
UNIVERSITY-S.	145810	456	192	90
UNIVERSITY-S.	145900	800	406	305
UNIVERSITY-S.	146000	553	281	190
UNIVERSITY-S.	146100	473	245	182
UNIVERSITY-S.	146200	528	238	170
UNIVERSITY-S.	146400	546	283	214
UNIVERSITY-S.	146600	625	334	255
UNIVERSITY-S.	146800	535	247	176
UNIVERSITY-S.	147000	720	361	261
UNIVERSITY-S.	147200	672	338	262
CLAIREMONT-N.	150100	693	237	170
CLAIREMONT-N.	150110	839	306	235
CLAIREMONT-N.	150200	815	355	260
CLAIREMONT-N.	150410	574	299	223
CLAIREMONT-N.	150600	880	385	303
CLAIREMONT-N.	150620	628	271	195
CLAIREMONT-N.	151200	544	277	204
CLAIREMONT-N.	151400	690	301	216
CLAIREMONT-N.	151410	932	412	306
CLAIREMONT-N.	151800	650	293	208
CLAIREMONT-N.	152000	966	315	214
CLAIREMONT-N.	152200	930	312	229
CLAIREMONT-N.	152600	487	204	148
CLAIREMONT-N.	152800	454	228	170

BOARD OF SUPERVISIORS

3RD DISTRICT

	REGISTERED VOTERS	BALLOTS CAST	BALLOTS CAST - GOLD
CLAIREMONT-N. 153000	865	295	220
CLAIREMONT-N. 153400	601	294	225
CLAIREMONT-N. 153600	620	245	183
CLAIREMONT-N. 153800	567	254	199
CLAIREMONT-N. 154200	669	264	209
CLAIREMONT-N. 154800	499	236	168
CLAIREMONT-N. 155000	918	425	333
CLAIREMONT-N. 155400	455	250	200
CLAIREMONT-N. 155500	492	240	170
CLAIREMONT-E. 160000	590	324	257
CLAIREMONT-E. 160200	634	278	212
CLAIREMONT-E. 160300	814	370	276
CLAIREMONT-E. 160310	869	361	275
CLAIREMONT-E. 160400	894	398	308
CLAIREMONT-E. 160510	618	271	211
CLAIREMONT-E. 160700	885	382	290
CLAIREMONT-E. 160800	597	220	107
CLAIREMONT-E. 160810	641	246	125
CLAIREMONT-E. 160900	761	309	163
CLAIREMONT-E. 161000	495	214	117
CLAIREMONT-E. 161100	573	218	120
CLAIREMONT-E. 161110	623	144	72
CLAIREMONT-E. 161130	489	186	95
CLAIREMONT-E. 161200	617	180	90
CLAIREMONT-E. 161210	668	244	143
CLAIREMONT-E. 161220	662	207	103
CLAIREMONT-E. 161300	1,016	374	216
CLAIREMONT-E. 161400	475	187	98
CLAIREMONT-E. 161500	329	111	64
CLAIREMONT-E. 161510	548	227	121
CLAIREMONT-E. 161600	813	329	165
CLAIREMONT-E. 161700	672	305	170
CLAIREMONT-E. 161900	612	278	148
CLAIREMONT-E. 162100	765	309	177
CLAIREMONT-E. 162200	703	243	134
CLAIREMONT-E. 162500	612	202	114
CLAIREMONT-E. 162510	591	228	128
CLAIREMONT-E. 162600	598	227	126

SAN DIEGO COUNTY - PRIMARY ELECTION
JUNE 7, 1988

BOARD OF SUPERVISIORS

3RD DISTRICT

		BALLOTS CAST		
CLAIREMONT-E.	162700	580	248	145
CLAIREMONT-E.	163000	653	317	152
CLAIREMONT-E.	163100	565	272	138
CLAIREMONT-E.	16311D	688	323	142
CLAIREMONT-E.	163200	525	243	103
CLAIREMONT-E.	163300	612	335	142
CLAIREMONT-E.	163500	995	415	194
MONTGOMERY	165000	300	101	47
MONTGOMERY	165050	475	223	108
TIERRASANTA	171000	713	152	128
TIERRASANTA	171010	936	187	147
TIERRASANTA	171040	854	354	261
TIERRASANTA	171060	1,022	391	302
TIERRASANTA	171100	1,056	442	336
TIERRASANTA	171110	542	240	185
TIERRASANTA	171130	643	310	248
TIERRASANTA	171140	595	309	223
TIERRASANTA	171150	530	201	155
TIERRASANTA	171160	705	310	253
TIERRASANTA	171180	399	182	138
TIERRASANTA	171220	790	351	275
TIERRASANTA	171500	563	263	186
TIERRASANTA	171510	538	144	112
TIERRASANTA	171520	542	268	200
TIERRASANTA	171540	711	303	235
SAN CARLOS	175100	63D	294	252
SAN CARLOS	175110	548	262	223
SAN CARLOS	175120	689	302	239
SAN CARLOS	175160	479	235	182
SAN CARLOS	175200	464	223	83
SAN CARLOS	175250	724	316	130
SAN CARLOS	175300	625	284	96
SAN CARLOS	175400	696	260	104
SAN CARLOS	175410	522	164	62
SAN CARLOS	175600	452	219	89
SAN CARLOS	176000	907	393	158
SAN CARLOS	176100	569	266	110
SAN CARLOS	176110	706	325	135

BOARD OF SUPERVISIORS

3RD OISTRICT

		BALLOTS CAST	REGISTERED VOTERS - TOTAL	REGISTERED VOTERS - GOLD
SAN CARLOS	176400	587	272	98
SAN CARLOS	176500	640	279	110
SAN CARLOS	176510	893	385	307
SAN CARLOS	176700	648	314	131
SAN CARLOS	176800	913	431	165
SAN CARLOS	177300	534	290	133
SAN CARLOS	177310	775	360	132
SAN CARLOS	177400	626	334	130
SAN CARLOS	177500	546	308	123
NAVAJO	180100	540	314	241
NAVAJO	180400	721	357	304
NAVAJO	180600	566	291	237
NAVAJO	180700	658	328	253
NAVAJO	180800	670	360	284
NAVAJO	180900	524	278	219
NAVAJO	180910	639	297	228
NAVAJO	180920	476	253	203
NAVAJO	181010	427	213	156
NAVAJO	181030	563	267	224
NAVAJO	181040	888	369	290
NAVAJO	181100	561	270	202
NAVAJO	181200	880	450	378
NAVAJO	181210	664	297	242
NAVAJO	181300	535	271	225
NAVAJO	181600	482	233	163
NAVAJO	181700	488	268	215
NAVAJO	181710	602	155	119
NAVAJO	181800	548	286	232
NAVAJO	182000	706	370	295
NAVAJO	182300	785	399	310
NAVAJO	182310	847	351	255
NAVAJO	182600	557	258	216
NAVAJO	183100	841	403	316
NAVAJO	183300	480	265	213
NAVAJO	183700	882	438	331
NAVAJO	183900	540	284	207
NAVAJO	184100	607	356	284
NAVAJO	184400	846	349	281

SAN DIEGO COUNTY - PRIMARY ELECTION
JUNE 7, 1988

BOARD OF SUPERVISIORS

3RD DISTRICT

B -
R L -
E T - G
G S - O
- L
V C - D
T A - I
R S - N
S T - G

NAVAJO	184500	810	407	335
NAVAJO	184800	958	408	324
CLAIREMONT-S.	212500	869	368	244
CLAIREMONT-S.	213000	491	227	185
CLAIREMONT-S.	213010	894	391	283
CLAIREMONT-S.	213100	739	331	258
CLAIREMONT-S.	213300	560	228	178
CLAIREMONT-S.	213700	774	284	211
CLAIREMONT-S.	213900	602	220	165
CLAIREMONT-S.	214300	987	456	348
PACIFIC BEACH	220000	671	186	130
PACIFIC BEACH	220200	627	193	150
PACIFIC BEACH	220300	341	173	124
PACIFIC BEACH	220310	721	338	240
PACIFIC BEACH	220400	441	217	157
PACIFIC BEACH	220500	425	222	164
PACIFIC BEACH	220510	535	256	209
PACIFIC BEACH	220800	580	281	222
PACIFIC BEACH	221100	635	169	123
PACIFIC BEACH	221200	741	237	174
PACIFIC BEACH	221400	1,024	310	225
PACIFIC BEACH	221600	582	256	191
PACIFIC BEACH	221800	877	411	290
PACIFIC BEACH	221900	869	362	272
PACIFIC BEACH	222000	595	196	144
PACIFIC BEACH	222020	638	206	146
PACIFIC BEACH	222200	596	195	140
PACIFIC BEACH	222210	928	283	181
PACIFIC BEACH	222400	675	231	154
PACIFIC BEACH	222700	788	395	277
PACIFIC BEACH	223100	591	180	131
PACIFIC BEACH	223110	557	179	133
PACIFIC BEACH	223200	497	191	128
PACIFIC BEACH	223400	963	327	231
PACIFIC BEACH	223500	718	175	124
PACIFIC BEACH	223700	803	270	187
PACIFIC BEACH	224510	770	241	173
PACIFIC BEACH	224600	819	269	195

BOARD OF SUPERVISIORS

3RD DISTRICT

		REGISTERS	BLTS CAST	GOLDING
PACIFIC BEACH	224800	520	184	127
PACIFIC BEACH	224810	653	227	165
PACIFIC BEACH	225300	797	270	178
PACIFIC BEACH	225320	587	212	155
PACIFIC BEACH	225400	980	361	265
PACIFIC BEACH	225600	779	305	220
PACIFIC BEACH	225710	876	339	228
PACIFIC BEACH	225900	666	210	150
PACIFIC BEACH	226100	867	387	292
MISSION BAY	230000	492	160	114
MISSION BAY	230020	277	63	40
MISSION BAY	230210	1,138	333	245
MISSION BAY	230500	875	218	152
MISSION BAY	230900	687	333	248
MISSION BAY	231200	398	158	108
MISSION BAY	231300	512	198	135
ENCINITAS	412800	756	382	248
ENCINITAS	413760	983	368	247
ENCINITAS	413780	984	402	255
ENCINITAS	413800	821	367	260
ENCINITAS	413810	611	230	150
ENCINITAS	413830	466	181	118
ENCINITAS	413910	484	183	115
ENCINITAS	413950	663	247	149
ENCINITAS	413980	1,013	433	289
ENCINITAS	414030	796	321	199
ENCINITAS	414050	564	195	117
ENCINITAS	414060	690	230	132
ENCINITAS	414080	856	303	171
SOLANA BEACH	416000	785	441	302
SOLANA BEACH	416030	607	297	215
SOLANA BEACH	416100	661	197	128
SOLANA BEACH	416120	638	225	152
SOLANA BEACH	416200	407	217	143
SOLANA BEACH	416210	637	275	169
SOLANA BEACH	416600	465	238	166
SOLANA BEACH	416610	740	294	196
SOLANA BEACH	416700	964	467	289

SAN DIEGO COUNTY - PRIMARY ELECTION
JUNE 7, 1988

BOARD OF SUPERVISIORS

3RD DISTRICT

		REGISTERS	BLTS - CAST	GOLDING
SOLANA BEACH	416800	524	276	186
SOLANA BEACH	416900	849	482	342
SOLANA BEACH	416910	893	519	381
LOMAS SANTA F	417650	370	156	112
LOMAS SANTA F	417680	262	110	80
DEL MAR	418200	722	219	129
DEL MAR	418210	946	251	153
DEL MAR	418300	965	438	281
DEL MAR	418400	765	322	183
DEL MAR	418500	955	333	224
FAIRBANKS RAN	436200	379	155	105
DECL AV 888013		240	98	66
DECL AV 888014		112	66	38
DECL AV 888015		44	15	12
DECL AV 888017		1		
DECL AV 888035		406	204	118
DECL AV 888036		30	7	7
DECL AV 888037		98	29	15
DECL AV 888038				
DECL AV 888044		572	55	40
DECL AV 888046		65	12	6
DECL AV 888078		103	27	13
DECL AV 888081		10	2	1
DECL AV 888140		47	30	25
DECL AV 888167		1	1	1
DECL AV 888168		4	2	
DECL AV 888169				
DECL AV 888170				
OECL AV 888171		11	7	5
DECL AV 888172				
DECL AV 888173				
DECL AV 888174				
DECL AV 888175		26	11	4
DECL AV 888193		5	4	1
DECL AV 888197		3	1	1
DECL AV 888198				
RQSTD AV 999013			32	22
RQSTD AV 999014			203	138

SAN DIEGO COUNTY - PRIMARY ELECTION
JUNE 7, 1988

BOARD OF SUPERVISIORS

3RD DISTRICT

RQSTD AV	999015	9	1
RQSTD AV	999D16	240	161
RQSTD AV	999D17		
RQSTD AV	999D35	1,068	682
RQSTD AV	999036	257	142
RQSTD AV	999D37	642	444
RQSTD AV	999038		
RQSTD AV	999039	322	217
RQSTD AV	999040	239	149
RQSTD AV	999041	431	281
RQSTD AV	999042	272	185
RQSTD AV	999D43	202	145
RQSTD AV	999044		
RQSTD AV	999045	170	107
RQSTD AV	999D46	28	21
RQSTD AV	999D77	1,794	1,239
RQSTD AV	999D78	815	582
RQSTD AV	999D79	60	36
RQSTD AV	999D8D	1,199	841
RQSTD AV	999081	227	147
RQSTD AV	99914D		
RQSTD AV	999167		
RQSTD AV	999168		
RQSTD AV	999169	253	184
RQSTD AV	99917D	397	3DD
RQSTD AV	999171		
RQSTD AV	999172		
RQSTD AV	999173		
RQSTO AV	999174	69	51
RQSTD AV	999175	1,448	1,066
RQSTD AV	999193	2D5	130
RQSTD AV	999197		
RQSTD AV	999198	395	258

BOARD OF SUPERVISIORS

3RD DISTRICT

	REGISTRARS	BALLOTS CAST	TURNOUT
TOTAL	267,106	122,562	77,495
POLLS	265,328	111,014	69,613
DECLARED AV	1,778	571	353
REQUESTED AV		10,977	7,529
41ST CONGRESSIONAL	244,327	110,406	69,666
43RD CONGRESSIONAL	13,127	6,350	4,202
45TH CONGRESSIONAL	9,652	5,806	3,627
38TH STATE SENATE	218,925	98,668	60,930
39TH STATE SENATE	48,181	23,894	16,565
75TH STATE ASSEMBLY	152,144	69,140	41,526
76TH STATE ASSEMBLY	10,678	5,890	3,719
77TH STATE ASSEMBLY	47,341	23,530	16,383
78TH STATE ASSEMBLY	56,943	24,002	15,867
SAN DIEGD JUDICIAL	243,433	111,510	70,256
3RD SUPERVISORIAL	267,106	122,562	77,495
CITY OF DEL MAR	4,358	1,772	1,101
CITY OF ENCINITAS	9,690	4,238	2,709
CITY OF SAN DIEGO	243,429	111,508	70,256
S.D. 1ST COUNCIL	89,416	42,587	24,372
S.D. 5TH COUNCIL	45,239	18,874	10,591
S.D. 6TH COUNCIL	63,145	27,389	19,584
S.D. 7TH COUNCIL	45,629	22,658	15,709
CITY OF SANTEE	47	30	25
CITY OF SDLANA BEACH	8,282	4,437	3,006
1ST COUNTY BD OF ED	93,218	41,972	30,436
4TH COUNTY BD OF ED	48,513	24,611	19,322
S.D CITY UNIF SCHOOL	196,530	89,190	59,601
S.D. CITY SCHOOL - A	105,266	47,740	32,810
S.D. CITY SCHOOL - B	78,315	36,106	23,483
S.D. CITY SCHOOL - C	12,949	5,344	3,308
SANTEE REHAB DISTRIC	47	30	25

SAN DIEGO COUNTY - PRIMARY ELECTION
JUNE 7, 1988

CITY OF EL CAJON

CITY COUNCIL (VOTE FOR 3)

		REG VTRS	BLTS CAST	OROSCO	HANSON	JORDAN	MILLER	CARTWRIGHT	SHOEMAKER	SHERBURNE	SMITH
EL CAJON	470400	635	292	28	123	30	118	35	143	47	110
EL CAJON	470410	530	204	24	93	26	82	39	117	40	76
EL CAJON	470430	576	276	33	142	41	117	43	113	70	98
EL CAJON	470500	869	409	67	138	95	188	97	151	162	138
EL CAJON	470700	509	269	32	102	56	136	77	112	117	85
EL CAJON	470800	453	166	22	72	24	98	27	76	51	59
EL CAJON	470900	716	301	35	138	36	160	55	142	60	113
EL CAJON	471300	556	190	29	90	32	78	45	75	50	68
EL CAJON	471500	1,101	311	68	130	59	139	71	132	66	120
EL CAJON	471800	759	287	57	113	49	126	76	125	64	79
EL CAJON	471900	846	352	50	169	54	150	67	187	73	162
EL CAJON	472000	731	292	27	138	54	121	72	136	74	124
EL CAJON	472010	239	86	17	30	13	33	26	28	24	31
EL CAJON	472200	796	236	40	78	50	103	53	91	46	86
EL CAJON	472300	830	251	31	113	41	107	50	115	79	83
EL CAJON	472500	737	233	42	93	45	110	49	106	53	81
EL CAJON	472600	757	267	26	160	32	118	60	144	45	106
EL CAJON	472800	574	242	36	91	36	89	52	125	58	105
EL CAJON	472910	907	299	45	135	41	115	46	151	54	125
EL CAJON	473000	559	293	33	159	47	105	53	174	86	133
EL CAJON	473100	751	364	47	157	52	165	80	187	143	131
EL CAJON	473200	813	354	53	173	55	166	52	159	111	133
EL CAJON	473300	356	146	18	52	20	68	17	60	43	46
EL CAJON	473600	900	454	52	171	54	184	73	236	166	167
EL CAJON	473700	524	144	23	55	28	72	36	62	34	43
EL CAJON	473800	789	200	42	91	20	96	28	80	38	76
EL CAJON	474000	629	169	30	80	21	85	46	69	44	58
EL CAJON	474100	812	198	45	75	31	104	47	95	37	74
EL CAJON	474200	707	228	27	103	34	111	62	107	57	78
EL CAJON	474210	758	219	34	89	41	95	64	97	41	74
EL CAJON	474400	735	176	28	75	36	75	46	74	34	57
EL CAJON	474700	645	251	44	99	48	128	61	124	71	95
EL CAJON	474900	512	180	17	90	15	90	24	115	43	79
EL CAJON	475200	501	166	39	62	30	80	38	63	39	55
EL CAJON	475300	984	352	46	140	46	167	109	180	109	123
EL CAJON	475310	887	287	75	101	72	127	90	123	78	81
EL CAJON	475500	1,106	367	53	168	60	137	102	156	71	119

SAN DIEGO COUNTY - PRIMARY ELECTION
JUNE 7, 1988

CITY OF EL CAJON

CITY COUNCIL (VOTE FOR 3)

		REG VTRS	BLT-STS-ORR-CAST-CO	HANSON	JORDAN	MILLER	CARTWRIGHT	SHOEMAKER	SHERBURNE	SMITH
EL CAJON	475600	850	201	35	65	42	93	44	89	55	64
EL CAJON	475700	825	279	50	79	59	124	80	105	93	78
EL CAJON	475810	792	228	35	83	32	108	51	101	73	67
EL CAJON	476100	590	244	47	88	41	105	62	99	102	71
EL CAJON	476200	824	301	48	122	51	132	70	131	83	87
EL CAJON	476300	738	298	33	151	51	129	61	149	101	87
EL CAJON	476610	521	137	22	46	11	62	30	69	36	53
EL CAJON	476700	738	281	53	110	60	121	70	130	61	98
EL CAJON	476800	573	311	27	158	34	100	83	184	64	134
EL CAJON	477000	864	314	56	119	61	149	72	154	74	127
EL CAJON	477080	813	314	38	135	52	138	78	174	84	100
EL CAJON	477500	643	269	44	128	34	127	42	142	60	95
EL CAJON	477600	669	229	44	91	42	112	59	108	47	95
EL CAJON	477700	770	302	37	120	44	134	69	164	75	109
EL CAJON	477800	882	322	57	141	49	167	81	152	80	111
DECL AV 888194											
DECL AV 888196		68	27	4	13	4	10	6	9	3	4
RQSTD AV 999194											
RQSTD AV 999195			1,366	135	530	204	510	318	626	335	485
RQSTD AV 999196			24	3	5	1	10	4	10	4	8
TOTAL		37,249	14,958	2,183	6,272	2,396	6,574	3,348	7,026	3,908	5,344
POLLS		37,181	13,541	2,041	5,724	2,187	6,044	3,020	6,381	3,566	4,847
DECLARED AV		68	27	4	13	4	10	6	9	3	4
REQUESTED AV			1,390	138	535	205	520	322	636	339	493
45TH CONGRESSIONAL		37,249	14,958	2,183	6,272	2,396	6,574	3,348	7,026	3,908	5,344
39TH STATE SENATE		37,249	14,958	2,183	6,272	2,396	6,574	3,348	7,026	3,908	5,344
77TH STATE ASSEMBLY		37,249	14,958	2,183	6,272	2,396	6,574	3,348	7,026	3,908	5,344
2ND SUPERVISORIAL		37,249	14,958	2,183	6,272	2,396	6,574	3,348	7,026	3,908	5,344
CITY OF EL CAJON		37,249	14,958	2,183	6,272	2,396	6,574	3,348	7,026	3,908	5,344
4TH COUNTY BD OF ED		837	341	48	141	44	135	75	164	71	119

CITY OF ESCONDIDO

CITY COUNCIL (VOTE FOR 3) (BEGIN)

		REG VTRS	BLTS - WO CAST - FOR	WALKER	ATKINSDN	HOTCHKISS	HARMON	FLORES	BARBER	BEST	DOERING	DANIELS	DOMINICIS	MURPHY
ESCONDIDO	454600	595	357 53	29	5	44	167	12	9D	61	33	53	124	110
ESCONDIDO	454610	622	363 42	20	8	34	177	17	111	62	31	72	127	126
ESCONDIDO	45462D	769	446 45	35	8	56	2D4	5	134	105	54	103	139	139
ESCONDIDO	45463D	750	376 74	33	5	51	156	19	96	74	43	75	151	120
ESCONDIDO	454640	976	557 59	42	12	69	24D	12	160	142	41	118	148	162
ESCONDIDO	454650	469	234 33	23	7	30	86	9	80	31	31	33	59	5D
ESCONDIDO	454660	321	166 25	22	4	13	69	6	49	37	28	23	43	42
ESCONDIDO	45468D	611	304 31	28	12	25	1D4	12	74	99	46	B3	53	53
ESCONDIDO	4547D0	731	362 45	23	11	36	207	9	97	52	60	34	122	138
ESCONDIDO	454710	564	223 40	24	12	15	98	12	71	31	33	32	71	68
ESCONDIDO	45472D	748	315 37	24	12	19	164	9	51	57	25	46	123	130
ESCONDIDO	4548D0	795	321 51	22	11	35	136	13	92	75	61	49	87	80
ESCONDIDO	4549D0	825	393 57	26	10	46	189	20	99	76	51	66	136	129
ESCONDIDO	455D00	518	2D1 51	15	11	32	93	14	56	37	31	31	51	68
ESCONDIDO	455D10	1,022	464 53	43	11	41	2D4	16	112	119	54	94	179	149
ESCONDIDO	45502D	855	301 57	2D	16	27	124	12	90	64	35	52	76	86
ESCONDIDO	4551D0	681	318 57	36	7	45	123	26	98	78	35	52	86	9D
ESCONDIDO	455200	848	422 77	33	15	61	2D1	14	143	81	61	47	123	127
ESCONDIDO	4554D0	600	255 53	22	10	20	103	5	82	53	29	54	61	66
ESCONDIDO	455500	529	210 37	12	13	14	84	19	56	62	32	37	48	51
ESCONDIDO	455600	988	366 60	40	17	44	139	30	107	84	52	70	92	84
ESCONDIDO	455710	689	238 39	26	12	17	71	1D	56	46	40	37	57	57
ESCONDIDO	455800	766	274 52	25	13	35	115	13	81	55	43	25	73	64
ESCONDIDO	45581D	516	178 24	17	9	21	73	13	51	46	24	25	53	51
ESCONDIDO	4560DD	545	243 42	24	16	26	106	8	81	56	34	56	66	62
ESCONDIDO	4561DD	949	289 58	35	17	3D	104	14	97	47	44	44	73	70
ESCONDIDO	4564DD	1,039	307 50	28	14	29	132	13	72	50	53	31	78	69
ESCONDIDO	456610	974	313 49	40	14	34	131	19	84	64	35	66	90	75
ESCONDIDO	4568D0	689	202 37	15	5	20	93	10	37	35	28	23	77	73
ESCONDIDO	457DD0	493	239 37	19	8	23	152	2	57	25	29	25	109	111
ESCONOIDO	4571DD	6D2	336 42	15	9	29	2D5	7	57	34	34	40	166	150
ESCONDIDO	457170	271	137 22	10	3	10	60	8	34	32	23	27	42	39
ESCONDIDO	45720D	843	400 40	34	12	35	246	B	73	52	29	4D	198	174
ESCONDIDO	457210	936	406 48	30	12	31	216	8	89	81	37	62	177	166
ESCONDIDO	45722D	821	341 41	30	10	43	164	11	8D	46	38	53	136	126

CITY OF ESCONDIDO

CITY COUNCIL (VOTE FOR 3) (BEGIN)

		REG VTRS	BLTS - WOL - CAST - FOR	WALKER	ATKINSON	HOTCHKISS	HARMON	FLORES	BARBER	BEST	DOERING	DANIEL	DOMINICIS	MURPHY
ESCONDIDO	457270	238	110	13	5	1	19	54	5	42	22	9	16	36	37
ESCONDIDO	4573D0	977	437	82	47	21	49	165	19	115	83	71	78	132	128
ESCONDIDO	4574D0	834	310	39	25	10	41	119	15	89	44	46	41	103	93
ESCONDIDO	45770D	704	275	43	19	11	17	130	9	86	52	32	44	101	87
ESCONDIDO	4579DD	757	331	42	26	11	38	146	11	93	65	33	60	93	107
ESCONDIDO	458000	433	197	31	13	8	16	85	4	56	46	26	31	49	54
ESCONDIDO	4581D0	958	374	52	35	10	29	162	7	84	60	35	56	131	146
ESCONDIDO	4582D0	967	455	74	45	7	35	246	13	56	67	55	47	218	199
ESCONDIDO	458210	778	295	54	28	12	15	152	8	64	41	33	39	112	106
ESCONDIDO	45822D	520	226	20	18	10	15	137	9	38	44	23	35	106	92
ESCONDIDO	458230	563	285	20	10	6	21	221	1	29	13	36	17	194	177
ESCONDIDO	4583DD	804	363	47	19	16	23	169	6	106	91	49	71	110	111
ESCONDIDO	45831D	285	154	25	12	3	18	71	5	34	34	18	20	61	54
ESCONDIDO	4585DD	546	200	29	16	12	13	78	13	51	32	41	30	63	57
ESCONDIDO	4588D0	671	351	42	26	7	23	158	6	100	71	41	101	117	113
ESCONDIDO	459000	658	330	37	20	12	33	146	8	107	81	44	59	118	84
ESCONDIDO	459110	812	418	71	42	18	67	169	14	123	109	56	82	110	100
ESCONDIDO	45920D	776	339	51	28	14	30	158	8	89	69	45	62	104	107
ESCONDIDO	459300	1,024	376	47	25	14	37	206	12	90	65	49	53	145	165
ESCONDIDO	459400	678	261	40	20	8	35	101	9	76	41	29	56	71	77
ESCONDIDO	459500	565	245	32	17	5	26	129	3	62	39	33	34	102	104
ESCONDIDO	459510	910	462	59	39	6	54	168	16	101	156	48	116	133	124
ESCONDIDO	459560	440	191	28	7	3	16	112		45	35	21	34	74	72
ESCONDIDO	459600	641	339	27	14	13	23	192	10	45	64	27	57	172	172
DECL AV 888201															
DECL AV 888202		45	23	2	2	1	7	6		3	7	2	9	2	
DECL AV 888203		3	3							2	3		3		
DECL AV 8882D4		163	69	8	3	7	4	33	3	9	12	9	9	26	30
DECL AV 8882D5		159	89	19	2		3	46	2	14	13	6	20	43	46
DECL AV 8882D6		95	61	15	1	3	9	22	1	17	18	5	20	12	13
RQSTD AV 999201															
RQSTD AV 999202															
RQSTD AV 9992D3															
RQSTD AV 9992D4			2,557	377	190	48	237	1,532	76	482	386	287	212	1,072	1,048
RQSTD AV 999205			1	1									1		

SAN DIEGO COUNTY - PRIMARY ELECTION
JUNE 7, 1988

CITY OF ESCONDIDD

CITY COUNCIL (VOTE FDR 3) (BEGIN)

	REG VTRS	BLTS CAST	WOLFORD	WALKER	ATKINSON	HOTCHKISS	HARMON	FLORES	BARBER	BEST	DOERING	DANIEL	DE DOMINICIS	MURPHY
RQSTD AV 999206		1D	1	1			5		3	1	2	1	3	2
TOTAL	41,954	2D,994	3,D46	1,675	668	2,093	10,054	72B	5,208	4,D13	2,568	3,292	7,3D7	7,D60
POLLS	41,489	18,181	2,623	1,476	609	1,833	B,410	646	4,678	3,573	2,257	3,017	6,149	5,921
DECLARED AV	465	245	44	8	11	23	107	6	45	53	22	61	83	89
REQUESTED AV		2,568	379	191	48	237	1,537	76	485	387	289	214	1,D75	1,D50
43RD CDNGRESSIDNAL	41,795	20,904	3,026	1,673	668	2,09D	10,008	726	5,194	4,000	2,562	3,271	7,264	7,014
45TH CDNGRESSIONAL	159	90	20	2		3	46	2	14	13	6	21	43	46
38TH STATE SENATE	41,35D	20,676	2,995	1,658	661	2,055	9,913	714	5,112	3,940	2,529	3,228	7,214	6,969
39TH STATE SENATE	604	318	51	17	7	38	141	14	96	73	39	64	93	91
74TH STATE ASSEMBLY	45	23	2	2	1	7	6		3	7	2	9	2	
75TH STATE ASSEMBLY	3	3							2	3		3		
76TH STATE ASSEMBLY	41,906	20,968	3,044	1,673	667	2,086	10,D48	728	5,203	4,003	2,566	3,280	7,305	7,060
5TH SUPERVISDRIAL	41,954	20,994	3,046	1,675	668	2,093	1D,D54	728	5,208	4,013	2,568	3,292	7,307	7,060
CITY OF ESCONDIDO	41,954	20,994	3,046	1,675	668	2,093	10,054	728	5,208	4,013	2,568	3,292	7,307	7,060
4TH COUNTY BD OF ED	41,954	20,994	3,046	1,675	668	2,093	10,054	728	5,208	4,013	2,568	3,292	7,307	7,060

SAN DIEGO COUNTY - PRIMARY ELECTION
JUNE 7, 1988

CITY OF ESCONDIDO

			CITY COUNCIL (VOTE FOR 3) (CONTD)				CITY CLERK	CITY TREASURER		
		REG VTRS	BLTS CAST	RADY	GRADY	CASTELLANO	ERVIN	BUNCH	HUGINS	BARRANCO
ESCONDIDO	454600	595	357	85	31	7	56	173	135	68
ESCONDIDO	454610	622	363	81	17	18	69	219	159	84
ESCONDIDO	454620	769	446	92	17	6	115	217	182	69
ESCONDIDO	454630	750	376	42	17	17	71	226	165	84
ESCONDIDO	454640	976	557	117	40	20	141	310	264	92
ESCONDIDO	454650	469	234	52	14	9	61	144	114	43
ESCONDIDO	454660	321	166	32	20	10	12	88	73	28
ESCONDIDO	454680	611	304	60	36	19	72	175	140	60
ESCONDIDO	454700	731	362	64	22	12	32	168	134	57
ESCONDIDO	454710	564	223	44	8	14	30	140	110	40
ESCONDIDO	454720	748	315	42	26	10	47	172	141	50
ESCONDIDO	454800	795	321	60	9	23	45	171	141	52
ESCONDIDO	454900	825	393	53	18	26	76	232	170	90
ESCONDIDO	455000	518	201	25	10	14	26	129	91	50
ESCONDIDO	455010	1,022	464	70	17	13	89	250	206	78
ESCONDIDO	455020	855	301	47	18	17	46	186	130	78
ESCONDIDO	455100	681	318	47	15	19	52	197	133	82
ESCONDIDO	455200	848	422	49	26	30	79	258	166	114
ESCONDIDO	455400	600	255	59	17	14	49	176	129	53
ESCONDIDO	455500	529	210	38	14	18	35	122	103	37
ESCONDIDO	455600	988	366	50	28	37	54	225	172	80
ESCONDIDO	455710	689	238	48	15	17	38	134	89	61
ESCONDIDO	455800	766	274	50	30	15	35	160	121	52
ESCONDIDO	455810	516	178	34	11	13	20	107	83	38
ESCONDIDO	456000	545	243	35	7	10	33	168	116	69
ESCONDIDO	456100	949	289	44	17	23	43	153	102	73
ESCONDIDO	456400	1,039	307	46	48	28	31	158	116	66
ESCONDIDO	456610	974	313	45	23	26	47	174	147	52
ESCONDIDO	456800	689	202	36	13	16	22	126	90	42
ESCONDIDO	457000	493	239	27	17	12	14	113	91	40
ESCONDIDO	457100	602	336	36	37	13	26	180	133	69
ESCONDIDO	457170	271	137	22	3	7	23	85	61	29
ESCONDIDO	457200	843	400	35	59	17	27	183	131	81
ESCONDIDO	457210	936	406	62	28	13	53	225	168	76
ESCONDIDO	457220	821	341	52	29	30	47	201	145	88
ESCONDIDO	457270	238	110	23	5	6	18	58	51	14

SAN DIEGO COUNTY - PRIMARY ELECTION
JUNE 7, 1988

CITY OF ESCONDIDO

			CITY COUNCIL (VOTE FOR 3) (CONTD)				CITY CLERK	CITY TREASURER		
		REG VTRS	BLTS CAST	RADY	CASTELLANO GRADY	CASTELLANO	ERVIN	BUNCH	HUGINS	BARRANCO
ESCONDIDO	457300	977	437	84	14	26	70	265	179	108
ESCONDIDO	457400	834	310	39	26	31	34	169	120	67
ESCONDIDO	457700	704	275	40	10	18	41	155	127	58
ESCONDIDO	457900	757	331	44	26	30	64	186	165	59
ESCONDIDO	458000	433	197	29	12	16	63	120	97	40
ESCONDIDO	458100	958	374	66	15	19	68	197	157	83
ESCONDIDO	458200	967	455	60	11	23	52	271	206	87
ESCONDIDO	458210	778	295	44	31	12	52	157	123	57
ESCONDIDO	458220	520	226	30	10	6	33	132	93	62
ESCONDIDO	458230	563	285	26	5	7	23	151	115	55
ESCONDIDO	458300	804	363	63	19	15	99	214	166	71
ESCONDIDO	458310	285	154	44	1	4	13	85	79	27
ESCONDIDO	458500	546	200	34	14	17	41	110	89	45
ESCONDIDO	458800	671	351	59	8	7	75	203	162	68
ESCONDIDO	459000	658	330	64	21	13	50	182	141	68
ESCONDIDO	459110	812	418	55	15	7	86	258	198	84
ESCONDIDO	459200	776	339	70	13	22	49	190	145	68
ESCONDIDO	459300	1,024	376	58	12	23	50	225	152	98
ESCONDIDO	459400	678	261	48	13	13	57	155	129	53
ESCONDIDO	459500	565	245	35	6	15	35	146	104	62
ESCONDIDO	459510	910	462	121	20	15	101	281	228	84
ESCONDIDO	459560	440	191	20	8	3	41	112	76	51
ESCONDIDO	459600	641	339	58	8	11	48	185	139	62
DECL AV 888201										
DECL AV 888202		45	23	2	1	2	9	19	11	9
DECL AV 888203		3	3					3	3	
DECL AV 888204		163	69	3	10	4	12	41	29	19
DECL AV 888205		159	89	12		2	15	50	44	16
DECL AV 888206		95	61	12	3	1	8	43	28	16
RQSTD AV 999201										
RQSTD AV 999202										
RQSTD AV 999203										
RQSTD AV 999204			2,557	287	145	64	237	1,465	1,110	509
RQSTD AV 999205			1				1	1	1	
RQSTD AV 999206			10	1	1		1	8	7	1

SAN DIEGO COUNTY - PRIMARY ELECTION
JUNE 7, 1988

CITY OF ESCONDIDO

		CITY COUNCIL (VOTE FOR 3) (CONTD)				CITY CLERK	CITY TREASURER		
	REG VTRS	BLT - CAST - RAY		CAST - GRAY	CAST - ELLANO	ERV - IN	BUN - CH	HUG - INS	BARRANCO
TOTAL	41,954	20,994	3,312	1,240	1,025	3,262	11,982	9,125	4,326
POLLS	41,489	18,181	2,995	1,080	952	2,979	10,352	7,892	3,756
DECLARED AV	465	245	29	14	9	44	156	115	60
REQUESTED AV		2,568	288	146	64	239	1,474	1,118	510
43RD CONGRESSIONAL	41,795	20,904	3,300	1,240	1,023	3,246	11,931	9,080	4,310
45TH CONGRESSIONAL	159	90	12		2	16	51	45	16
38TH STATE SENATE	41,350	20,676	3,254	1,228	1,011	3,212	11,788	8,978	4,266
39TH STATE SENATE	604	318	58	12	14	50	194	147	60
74TH STATE ASSEMBLY	45	23	2	1	2	9	19	11	9
75TH STATE ASSEMBLY	3	3					3	3	
76TH STATE ASSEMBLY	41,906	20,968	3,310	1,239	1,023	3,253	11,960	9,111	4,317
5TH SUPERVISORIAL	41,954	20,994	3,312	1,240	1,025	3,262	11,982	9,125	4,326
CITY OF ESCONDIDO	41,954	20,994	3,312	1,240	1,025	3,262	11,982	9,125	4,326
4TH COUNTY BD OF ED	41,954	20,994	3,312	1,240	1,025	3,262	11,982	9,125	4,326

CITY OF ESCONDIDO

		REG VTRS	BLTS CAST		PROP H TOT INCREASE FROM 6% TO 8%		PROP J PRESERVE "OLD FIRE STATION"		PROP K MOBILEHOME RENT PROTECTION		PROP L ELECT MAYOR		PROP M MAYOR'S TERM		PROP N PROP. OWNERS' RIGHTS		
					NO	YES	NO	YES	NO	YES	NO	YES	NO	FOUR YEARS	NO	YES	NO
ESCONDIDO	454600	595	357	214	98	123	187	151	169	188	104	197	103	153	145		
ESCONDIDO	454610	622	363	218	121	186	160	148	188	208	121	233	97	180	150		
ESCONDIDO	454620	769	446	296	112	162	255	149	259	235	165	256	140	254	145		
ESCONDIDO	454630	750	376	236	121	156	194	183	176	235	111	244	114	188	164		
ESCONDIDO	454640	976	557	369	153	196	314	229	293	298	207	337	170	288	218		
ESCONDIDO	454650	469	234	143	62	110	105	108	107	130	84	142	66	98	109		
ESCONDIDO	454660	321	166	101	48	63	85	102	50	78	69	102	35	59	91		
ESCONDIDO	454680	611	304	155	129	123	163	161	121	177	95	151	131	129	141		
ESCONDIDO	454700	731	362	210	100	152	160	212	125	170	129	196	102	97	197		
ESCONDIDO	454710	564	223	137	68	102	104	126	87	140	64	129	75	89	119		
ESCONDIDO	45472D	748	315	155	108	123	147	230	59	165	94	178	82	74	202		
ESCONDIDO	45480D	795	321	177	105	126	165	162	128	192	93	195	89	114	159		
ESCONDIDO	454900	825	393	220	144	159	211	198	168	197	168	262	98	160	196		
ESCONDIDO	455D00	518	201	124	65	112	82	123	71	124	57	132	54	74	114		
ESCONDIDO	455010	1,022	464	277	148	205	214	260	185	263	141	267	148	192	236		
ESCONDIDO	45502D	855	301	150	124	124	154	157	126	179	100	198	77	131	147		
ESCONDIDO	4551D0	681	318	190	106	153	149	171	128	220	67	212	83	146	143		
ESCONDIDO	4552DD	848	422	229	159	198	200	245	154	256	127	278	108	152	230		
ESCONDIDO	455400	600	255	148	89	141	96	136	104	163	68	155	82	122	112		
ESCONDIDO	45550D	529	210	105	87	96	94	96	99	122	69	130	60	103	90		
ESCONDIDO	45560D	988	366	191	144	180	151	198	145	229	103	229	108	164	171		
ESCONDIDO	455710	689	238	125	82	111	92	127	84	143	59	129	76	94	102		
ESCONDIDO	4558D0	766	274	148	103	124	129	145	110	162	78	154	96	87	161		
ESCONDIDO	455810	516	178	106	59	92	72	111	50	110	51	119	46	51	99		
ESCONDIDO	456000	545	243	147	81	86	139	129	98	131	95	164	59	106	119		
ESCONDIDO	4561D0	949	289	153	104	139	118	168	90	175	74	177	74	115	131		
ESCONDIDO	4564D0	1,039	307	154	109	132	133	207	66	185	76	164	96	90	179		
ESCONDIDO	456610	974	313	171	120	152	140	170	116	189	89	188	91	125	158		
ESCONDIDO	4568D0	689	202	103	74	104	71	122	61	128	41	106	70	68	111		
ESCONDIDO	4570D0	493	239	119	88	89	123	157	62	120	73	149	55	54	152		
ESCONDIDO	45710D	602	336	171	107	135	147	239	75	162	98	193	75	64	239		
ESCONDIDO	457170	271	137	73	53	62	61	63	63	83	44	85	37	66	57		
ESCONDIDO	4572D0	843	400	205	125	153	173	294	72	229	80	225	91	62	296		
ESCONDIDO	457210	936	406	224	140	175	196	244	147	245	118	246	113	147	233		
ESCONDIDO	457220	821	341	200	122	175	140	206	112	201	98	202	110	129	181		

CITY OF ESCONDIDO

			PROP H TOT INCREASE FROM 6% TO 8%		PROP J PRESERVE "OLD FIRE STATION"		PROP K MOBILEHOME RENT PROTECTION		PROP L ELECT MAYOR		PROP M MAYOR'S TERM		PROP N PROP. OWNERS' RIGHTS		
		REG VTRS	BLTS CAST	YES	NO	YES	NO	YES	NO	YES	NO	FOUR YEARS	YEARS	YES	NO
ESCONDIDO	457270	238	110	68	33	58	45	53	51	55	45	72	26	43	58
ESCONDIDO	457300	977	437	260	146	198	215	221	189	265	139	284	112	202	198
ESCONDIDO	457400	834	310	175	105	134	137	181	103	184	76	180	85	111	156
ESCONDIDO	457700	704	275	158	85	129	125	147	105	159	80	175	61	122	130
ESCONDIDO	457900	757	331	164	136	164	141	179	123	195	94	207	89	120	164
ESCONDIDO	458000	433	197	124	62	74	107	94	83	105	73	115	57	85	92
ESCONDIDO	458100	958	374	230	111	182	160	204	143	213	120	227	106	141	195
ESCONDIDO	458200	967	455	291	132	242	172	256	173	293	124	250	165	210	222
ESCONDIDO	458210	778	295	162	101	111	151	214	67	169	81	170	75	64	207
ESCONDIDO	458220	520	226	137	76	92	118	162	58	119	81	149	58	65	151
ESCONDIDO	458230	563	285	155	91	143	99	243	34	162	76	171	70	38	230
ESCONDIDO	458300	804	363	205	125	155	176	194	144	210	110	210	113	133	193
ESCONDIDO	458310	285	154	101	41	62	83	51	92	75	63	87	58	105	38
ESCONDIDO	458500	546	200	100	72	91	87	110	68	124	54	133	46	71	98
ESCONDIDO	458800	671	351	209	107	124	198	153	169	167	146	227	87	169	153
ESCONDIDO	459000	658	330	213	93	143	168	150	160	189	116	228	76	171	141
ESCONDIDO	459110	812	418	255	131	183	205	187	205	218	161	297	85	177	204
ESCONDIDO	459200	776	339	197	120	145	167	164	148	192	115	215	98	169	143
ESCONDIDO	459300	1,024	376	219	120	161	181	203	146	219	112	233	104	143	198
ESCONDIDO	459400	678	261	152	83	116	121	132	114	133	100	177	65	118	118
ESCONDIDO	459500	565	245	143	85	120	104	142	88	141	80	144	82	100	126
ESCONDIDO	459510	910	462	300	145	217	217	143	295	289	140	251	178	294	133
ESCONDIDO	459560	440	191	116	68	84	96	96	91	116	63	114	61	88	97
ESCONDIDO	459600	641	339	220	95	150	163	114	192	206	97	168	131	182	124
DECL AV 888201															
DECL AV 888202		45	23	13	8	5	15	4	18	16	4	15	5	17	4
DECL AV 888203		3	3	3		2	1		3		1	1		3	
DECL AV 888204		163	69	35	23	33	25	43	18	40	21	34	23	24	36
DECL AV 888205		159	89	56	18	33	44	41	38	52	27	40	34	38	41
DECL AV 888206		95	61	37	17	26	33	29	27	31	23	35	19	31	25
RQSTD AV 999201															
RQSTD AV 999202															
RQSTD AV 999203															
RQSTD AV 999204			2,557	1,234	849	1,048	997	1,567	710	1,387	631	1,337	660	738	1,475
RQSTD AV 999205			1	1		1		1		1		1		1	

SAN DIEGO COUNTY - PRIMARY ELECTION
JUNE 7, 1988

CITY OF ESCONDIOO

		PROP H TOT INCREASE FROM 6% TO 8%		PROP J PRESERVE "OLD FIRE STATION"		PROP K MOBILEHOME RENT PROTECTION		PROP L ELECT MAYOR		PROP M MAYOR'S TERM		PROP N PROP. OWNERS' RIGHTS		
	REGISTERED VOTERS	BALLOTS CAST - YES	BALLOTS CAST - NO	NO - YES	NO - NO	NO - YES	NO - NO	NO - YES	NO - NO	NO - YES	NO - NO	FOR TWO YEARS - YES	FOR TWO YEARS - NO	NO
RQSTD AV 999206		10	6	3	6	4	4	4	7	1	8	1	5	4
TOTAL	41,954	20,994	11,883	6,939	9,151	9,679	11,409	8,007	11,964	6,364	12,479	5,941	8,203	10,651
POLLS	41,489	18,181	10,498	6,021	7,997	8,56D	9,72D	7,189	10,430	5,656	11,D08	5,199	7,346	9,066
DECLAREO AV	465	245	144	66	99	118	117	104	139	76	125	81	113	106
REQUESTEO AV		2,568	1,241	852	1,055	1,001	1,572	714	1,395	632	1,346	661	744	1,479
43RO CONGRESSIONAL	41,795	20,904	11,826	6,921	9,117	9,635	11,367	7,969	11,911	6,337	12,438	5,907	8,164	10,610
45TH CONGRESSIONAL	159	90	57	18	34	44	42	38	53	27	41	34	39	41
38TH STATE SENATE	41,350	20,676	11,699	6,833	8,999	9,536	11,260	7,862	11,788	6,251	12,279	5,858	8,058	10,507
39TH STATE SENATE	604	318	184	106	152	143	149	145	176	113	2D0	83	145	144
74TH STATE ASSEMBLY	45	23	13	8	5	15	4	18	16	4	15	5	17	4
75TH STATE ASSEMBLY	3	3	3		2	1		3		1	1		3	
76TH STATE ASSEMBLY	41,906	20,968	11,867	6,931	9,144	9,663	11,405	7,986	11,948	6,359	12,463	5,936	8,183	10,647
5TH SUPERVISORIAL	41,954	20,994	11,883	6,939	9,151	9,679	11,409	8,007	11,964	6,364	12,479	5,941	8,203	10,651
CITY OF ESCONDIOO	41,954	20,994	11,883	6,939	9,151	9,679	11,409	8,0D7	11,964	6,364	12,479	5,941	8,203	10,651
4TH COUNTY BD OF ED	41,954	20,994	11,883	6,939	9,151	9,679	11,409	8,D07	11,964	6,364	12,479	5,941	8,203	10,651

CITY OF LEMON GROVE

CITY COUNCIL (VOTE FOR 2)

		REGISTERED VOTERS	BLANK - WHITE - TESTS - INCOMPLETE - VOTER CANCELLED - MISMARKED - STUB - ERROR	O'ROURKE	HOLADAY	BURNS	DORMAN	MURRAY
LEMON GRDVE	504500	917	313	59	86	114	131	96	42
LEMON GROVE	504700	766	212	60	45	65	89	70	29
LEMON GROVE	504900	652	286	70	64	84	128	134	48
LEMON GROVE	505100	755	350	79	87	117	145	129	66
LEMON GROVE	505200	688	294	64	79	75	139	118	45
LEMON GROVE	505300	654	278	44	55	88	150	114	49
LEMON GROVE	505500	723	324	56	79	82	167	134	64
LEMON GROVE	505700	817	376	74	111	100	191	140	62
LEMON GROVE	505800	907	406	88	109	96	195	167	65
LEMON GROVE	506200	376	132	31	49	37	57	43	23
LEMON GROVE	506210	671	307	70	74	103	126	139	34
LEMON GROVE	506300	851	336	73	83	76	164	142	40
LEMON GROVE	506500	670	276	70	66	82	131	107	40
LEMON GROVE	506600	785	318	71	101	79	143	128	36
LEMON GROVE	506800	597	279	70	75	68	137	124	37
DECL AV 888011		82	24	6	9	4	7	8	4
DECL AV 888106		160	70	20	12	16	32	31	4
RQSTD AV 999009			435	94	93	96	228	201	60
RQSTD AV 999011									
RQSTD AV 999106									
TOTAL		11,071	5,016	1,099	1,277	1,382	2,360	2,025	748
POLLS		10,829	4,487	979	1,163	1,266	2,093	1,785	680
DECLARED AV		242	94	26	21	20	39	39	8
REQUESTED AV			435	94	93	96	228	201	60
44TH CONGRESSIONAL		10,989	4,992	1,093	1,268	1,378	2,353	2,017	744
45TH CONGRESSIONAL		82	24	6	9	4	7	8	4
40TH STATE SENATE		11,071	5,016	1,099	1,277	1,382	2,360	2,025	748
79TH STATE ASSEMBLY		11,071	5,016	1,099	1,277	1,382	2,360	2,025	748
2ND SUPERVISDRIAL		10,911	4,946	1,079	1,265	1,366	2,328	1,994	744
4TH SUPERVISORIAL		160	70	20	12	16	32	31	4
CITY OF LEMON GROVE		11,071	5,016	1,099	1,277	1,382	2,360	2,025	748
2ND COUNTY BD OF ED		160	70	20	12	16	32	31	4

CITY OF SAN DIEGO

	MAYOR			CITY ATTORNEY				
	REGISTERED VOTERS	BLOCK CAST	BLOCK NOT CAST	KELLEY	ULMSCHNEIDER	LYNNE	MOORE	WITT
RANCHO BERNAR 105000	855	534	350	3	2	7	140	385
RANCHO BERNAR 105020	662	286	177	2	2	2	95	217
RANCHO BERNAR 105040	830	522	312	10	3	13	163	389
RANCHO BERNAR 105050	455	207	132	2	1	7	58	149
RANCHO BERNAR 105100	549	225	131	3	1	3	77	172
RANCHO BERNAR 105110	533	284 ✓	171	2	1	10	88	223
RANCHO BERNAR 105120	884	488	272	5	3	12	158	350
RANCHO BERNAR 105200	501	261	160	1	2	13	80	186
RANCHO BERNAR 105390	1,006	507/	299	6	4	18	148	322
RANCHO BERNAR 105410	983	415	266	6	1	11	117	285
RANCHO BERNAR 105420	767	394	264	4	2	8	101	264
RANCHO BERNAR 105430	629	266	171	4		6	70	173
RANCHO BERNAR 105450	351	246	112	2	1	6	111	167
RANCHO BERNAR 105500	750	442	238	7	2	12	162	278
RANCHO BERNAR 105600	544	343	177	3	3	12	132	236
RANCHO BERNAR 105700	362	174	113		1	7	48	114
RANCHO BERNAR 105800	856	469	264	5	2	7	171	318
RANCHO BERNAR 105910	369	193	108	3	2	4	69	135
RANCHO BERNAR 106000	745	404	203	4	1	12	146	251
RANCHO BERNAR 106100	352	206	113	1	1	10	72	150
RANCHO BERNAR 106120	949	392	250	10	8	10	103	238
RANCHO BERNAR 106200	414	250	124	5	4	9	95	171
RANCHO BERNAR 106400	706	274	176	8	3	13	69	178
RANCHO BERNAR 106420	668	305	190	4	3	9	83	204
RANCHO BERNAR 106430	1,021	391	251	9	5	22	91	277
RANCHO BERNAR 106440	695	265	179	6	1	7	66	173
RANCHO BERNAR 106480	600	213	143	6	1	6	52	144
RANCHO BERNAR 106500	604	266	184	1	2	5	64	166
RANCHO BERNAR 106520	588	238	143	5	3	13	67	149
RHO PENASQUIT 110000	612	228	152	3		10	58	156
RHO PENASQUIT 110010	795	309	200	4		13	85	217
RHO PENASQUIT 110020	1,075	375	241	9	2	14	100	254
RHO PENASQUIT 110050	836	245	152	11	5	12	56	152
RHO PENASQUIT 110100	861	393	242	9	3	19	110	260
RHO PENASQUIT 110120	843	325	207	9	5	13	76	204

CITY OF SAN DIEGO

	MAYOR				CITY ATTORNEY			
	REG VTRS	BLTS CAST	O. CONNOR	KELLEY	ULMSCHNEIDER LYNNE	ULMSCHNEIDER	MORROW	WITT
RHO PENASQUIT 110200	728	329	202	2	3	10	97	237
RHO PENASQUIT 110310	780	201	124	6	2	11	48	140
RHO PENASQUIT 110360	429	158	90	4	1	5	53	107
RHO PENASQUIT 110370	760	257	156	4	1	15	76	194
RHO PENASQUIT 110380	894	301	167	3	3	13	106	217
RHO PENASQUIT 110420	482	207	128	3		2	63	148
RHO PENASQUIT 110430	868	333	212	3	3	4	94	226
RHO PENASQUIT 110450	805	286	178	6		9	82	199
RHO PENASQUIT 110510	584	251	156	2	3	6	77	175
RHO PENASQUIT 110520	667	288	186	5	1	9	72	189
RHO PENASQUIT 110550	985	399	230	7	1	15	134	274
RHO PENASQUIT 110570	494	228	141	5	2	6	71	169
RHO PENASQUIT 110690	1,124	497	296	9	5	22	147	341
RHO PENASQUIT 110700	959	391	233	8	3	17	120	291
RHO PENASQUIT 110720	937	390	257	1	1	16	105	270
RHO PENASQUIT 110730	619	190	123	2		5	53	121
RHO PENASQUIT 110770	888	350	213	7	3	13	95	234
DEL MAR HEIGH 115070	493	190	113	5	2	7	56	129
DEL MAR HEIGH 115090	564	219	131	2	1	12	67	139
DEL MAR HEIGH 115100	716	267	171	7	2	6	68	165
DEL MAR HEIGH 115130	655	320	172	5	1	10	113	223
DEL MAR HEIGH 115150	799	267	173	8	3	5	66	185
DEL MAR HEIGH 115170	1,010	299	206	1	3	8	65	203
DEL MAR HEIGH 115180	986	374	226	6	3	13	119	240
DEL MAR HEIGH 115200	823	362	225	2	2	6	116	227
DEL MAR HEIGH 115220	705	318	192	6	6	8	92	200
DEL MAR HEIGH 115230	622	309	198	4	2	11	83	202
DEL MAR HEIGH 115250	603	249	157	2	10	9	60	172
DEL MAR HEIGH 115300	695	268	137	1	3	11	97	143
DEL MAR HEIGH 115310	561	249	174	1	5	4	60	157
UNIVERSITY-N. 120000	755	404	281	5	12	7	57	154
UNIVERSITY-N. 120020	988	365	244	6	3	3	81	187
UNIVERSITY-N. 120030	644	227	149	2	2	9	50	111
UNIVERSITY-N. 120040	1,368	411	262	5	4	7	60	198
UNIVERSITY-N. 120080	697	169	123	2	1	4	30	83

CITY OF SAN DIEGO

		MAYOR				CITY ATTORNEY			
		REGVTRS	BLTS CAST	O'CONNOR	KELLEY	ULMSCHNEIDER LYNNE	ULMSCHNEIDER	MORROW	WITT
UNIVERSITY-N.	12D090	921	365	240	2	13	12	70	199
UNIVERSITY-N.	120110	726	293	203	7	2	2	69	167
UNIVERSITY-N.	120120	611	205	145	1	2	2	49	115
UNIVERSITY-N.	120140	992	312	211	7	2	9	66	176
UNIVERSITY-N.	120150	951	345	238	2	6	9	78	188
UNIVERSITY-N.	120160	496	196	133	2	1	2	49	111
UNIVERSITY-N.	120190	770	257	163	3	4	4	67	141
UNIVERSITY-N.	120200	1,000	368	235	2	8	13	89	181
UNIVERSITY-N.	120220	990	306	202	3	7	4	74	148
UNIVERSITY-N.	120240	791	368	224	3	4	11	109	223
LA JOLLA	125000	437	214	142	1	7	2	56	93
LA JOLLA	125050	625	229	130	2	3	9	78	118
LA JOLLA	125150	404	171	101			6	56	101
LA JOLLA	125260	539	198	110	2	2	4	63	110
LA JOLLA	125300	497	228	145	7	5	4	54	105
LA JOLLA	125400	408	143	87	5		2	39	69
LA JOLLA	125450	587	289	188	3	4	8	69	146
LA JOLLA	125550	793	296	183	5	5	10	72	144
LA JOLLA	125600	849	303	178	5	4	16	91	165
LA JOLLA	125750	595	260	143	9	5	10	78	129
LA JOLLA	125800	305	131	77	1	1	9	38	70
LA JOLLA	125850	854	419	233	7	3	16	122	230
LA JOLLA	126050	787	337	178	8	5	13	115	206
LA JOLLA	126250	780	367	198	9	1	7	127	202
LA JOLLA	12635D	818	395	205	1	4	18	146	232
LA JOLLA	126550	218	116	61	1	2	1	45	62
LA JOLLA	126560	601	269	132	5	4	12	96	151
LA JOLLA	126650	756	306	155	3	2	8	110	175
LA JOLLA	126750	600	283	164	3	1	11	85	166
LA JOLLA	127000	387	164	80	1	1	6	63	107
LA JOLLA	127010	585	249	122	5	6	8	93	139
LA JOLLA	127050	791	372	193	8	7	15	122	194
LA JOLLA	127200	501	255	131	2		10	99	166
LA JOLLA	127210	679	334	180	5	2	6	126	212
LA JOLLA	127250	592	269	147	1		9	100	168

SAN DIEGO COUNTY - PRIMARY ELECTION
JUNE 7, 1988

CITY OF SAN OIEGO

		MAYOR				CITY ATTDRNEY			
		REG VTRS	BLTS CAST	O'CONNDR	KELLEY	ULMSCHNEIDER LYNNE		MORROW	WITT
LA JOLLA	127270	597	222	122	5	4	3	72	122
LA JOLLA	127300	471	238	141	3	2	7	78	133
LA JOLLA	127310	347	157	89	2	3	3	51	94
LA JOLLA	127400	438	194	96	3	2	9	67	115
LA JOLLA	127410	867	363	215	4	3	14	113	214
LA JOLLA	127540	251	132	75	6		4	43	74
LA JOLLA	127550	368	154	87	4	2	2	56	79
LA JOLLA	127600	681	357	212		4	9	114	191
LA JOLLA	127700	537	238	146	1		2	79	125
MIRA MESA	130010	972	281	161	5	3	9	83	163
MIRA MESA	130100	882	272	178	9	4	6	66	143
MIRA MESA	130200	549	200	130	4	4	4	52	102
MIRA MESA	130210	904	336	210	4	2	13	90	193
MIRA MESA	130220	503	218	144	1	4	6	54	129
MIRA MESA	130230	844	265	166	4	4	8	72	145
MIRA MESA	130240	825	270	163	5	5	9	85	153
MIRA MESA	130260	620	181	135	1	1	1	38	90
MIRA MESA	130300	767	261	135	5	3	9	99	150
MIRA MESA	130310	641	211	126	2	3	9	66	114
MIRA MESA	130330	645	257	152	3	1	13	78	135
MIRA MESA	130350	808	276	171	2	2	9	80	142
MIRA MESA	130370	735	275	186		1	8	72	147
MIRA MESA	130380	533	218	129	2	1	8	64	113
MIRA MESA	130400	728	281	163	2	4	11	95	168
MIRA MESA	130410	868	310	166	8	6	11	109	175
MIRA MESA	130420	643	245	140	5	1	10	83	144
MIRA MESA	130430	848	313	188	5	4	15	98	167
MIRA MESA	130470	863	371	237	8	3	9	107	207
MIRA MESA	130480	601	236	148	7	1	5	70	131
MIRA MESA	130500	715	269	155	2	3	13	88	149
MIRA MESA	130510	923	321	181	3		9	113	180
MIRA MESA	130530	924	333	193	4	1	12	111	178
MIRA MESA	130610	943	312	178	7	6	3	102	158
MIRA MESA	130700	636	256	157	3	4	6	77	142
MIRA MESA	130710	716	234	126	5	3	11	82	131

CITY OF SAN DIEGO

		MAYOR			CITY ATTORNEY				
		REGISTRARS	BLOTS - COCAST - CONNOR		KELLEY	LYNNE	ULMSCHNEIDER	MOORE - WORRY - WIT	
MIRA MESA	130800	833	326	186	3	3	8	111	183
MIRA MESA	130820	400	244	132	1	4	4	99	125
MIRA MESA	130830	436	182	115	2		6	53	99
MIRA MESA	130840	685	230	143	5	1	7	62	135
MIRA MESA	130850	696	194	118	2	3	7	50	101
POMERADO	135010	478	232	120		1	5	92	137
POMERADO	135020	686	357	218	3	5	17	102	210
POMERADO	135030	724	326	204	2	4	4	99	199
POMERADO	135040	591	254	141	3	3	9	90	136
POMERADO	135050	543	163	105	2	1	9	37	104
POMERADO	135060	581	235	134	3	1	9	80	137
POMERADO	135070	797	372	209	6		12	124	205
POMERADO	135080	584	272	172	6	1	2	80	162
POMERADO	135200	922	419	246	1	3	9	144	220
POMERADO	135210	586	290	179	7	3	8	80	148
POMERADO	135230	778	364	220	2	4	9	105	201
POMERADO	135240	485	225	129	1		6	79	134
POMERADO	135420	731	347	205	3	3	9	111	206
UNIVERSITY-S.	145000	491	213	128	2	2	5	64	121
UNIVERSITY-S.	145010	451	199	118	2	1	7	69	112
UNIVERSITY-S.	145100	807	431	253	9	3	14	130	219
UNIVERSITY-S.	145200	511	203	134	4	1	5	53	106
UNIVERSITY-S.	145500	465	216	129	2	3	11	65	130
UNIVERSITY-S.	145600	514	245	139	5	1	5	84	130
UNIVERSITY-S.	145700	491	248	152	4	6	11	72	141
UNIVERSITY-S.	145800	612	294	166	7	2	9	107	174
UNIVERSITY-S.	145810	456	192	123	2	1	9	48	115
UNIVERSITY-S.	145900	800	406	223	8	12	6	134	224
UNIVERSITY-S.	146000	553	281	175	2	3	7	77	147
UNIVERSITY-S.	146100	473	245	149	5		9	72	140
UNIVERSITY-S.	146200	528	238	130	6	3	12	79	132
UNIVERSITY-S.	146400	546	283	146	2	5	10	113	168
UNIVERSITY-S.	146600	625	334	193	3	2	7	122	211
UNIVERSITY-S.	146800	535	247	128	3	4	10	89	144
UNIVERSITY-S.	147000	720	361	194	4	5	15	120	208

CITY DF SAN DIEGO

	MAYOR				CITY ATTORNEY			
	REG VTRS	BLTS CAST	O'CONNOR	KELLEY	ULMSCHNEIDER LYNNE	ULMSCHNEIDER	MORROW	WITT
UNIVERSITY-S. 1472D0	672	338	211	9	5	4	94	213
CLAIREMONT-N. 1501DD	693	237	118	5	3	8	98	143
CLAIREMONT-N. 15011D	839	306	167	4	2	16	103	181
CLAIREMONT-N. 150200	815	355	193	4	2	17	120	218
CLAIREMONT-N. 150410	574	299	184	2	1	10	90	171
CLAIREMONT-N. 150600	880	385	196	10	2	20	150	243
CLAIREMONT-N. 150620	628	271	156	3	3	11	93	157
CLAIREMONT-N. 151200	544	277	137	7	11	1D	104	161
CLAIREMONT-N. 151400	690	301	151	3	2	15	115	185
CLAIREMONT-N. 151410	932	412	206	11	5	15	152	242
CLAIREMONT-N. 151800	650	293	151	4	1	15	116	175
CLAIREMONT-N. 152000	966	315	168	2	4	17	1D3	157
CLAIREMONT-N. 152200	930	312	172	6	6	6	112	176
CLAIREMONT-N. 15260D	487	204	98	4	2	6	89	121
CLAIREMONT-N. 152800	454	228	112	6	1	11	92	132
CLAIREMONT-N. 153000	865	295	158	7	2	10	112	176
CLAIREMONT-N. 153400	601	294	174	6	2	9	90	170
CLAIREMONT-N. 153600	620	245	125	1	3	7	105	145
CLAIREMONT-N. 153800	567	254	151	8	2	4	86	148
CLAIREMONT-N. 154200	669	264	131	5	3	15	99	159
CLAIREMONT-N. 154800	499	236	136	9	1	7	79	125
CLAIREMONT-N. 155000	918	425	214	5	1	15	175	252
CLAIREMONT-N. 155400	455	250	123	4	1	13	101	151
CLAIREMONT-N. 155500	492	240	118	10	1	11	84	146
CLAIREMONT-E. 160000	590	324	178	6	5	12	110	203
CLAIREMONT-E. 16020D	634	278	135	6	2	10	115	156
CLAIREMONT-E. 160300	814	370	177	6	5	11	153	244
CLAIREMONT-E. 160310	869	361	192	3	6	14	136	206
CLAIREMONT-E. 160400	894	398	197	8	5	21	154	232
CLAIREMONT-E. 160510	618	271	157	4	2	3	93	157
CLAIREMONT-E. 160700	885	382	195	14	5	5	151	226
CLAIREMONT-E. 160800	597	220	111	4		4	97	145
CLAIREMONT-E. 160810	641	246	117	4	2	6	111	168
CLAIREMONT-E. 160900	761	309	161	1	1	9	128	151
CLAIREMONT-E. 161000	495	214	110	1	2	4	93	106

CITY OF SAN DIEGO

		MAYOR				CITY ATTORNEY			
		REG VTRS	BLTS CAST	O. CONNOR	KELLEY	ULMSCHNEIDER LYNNE	ULMSCHNEIDER	MORROW	WITT
CLAIREMONT-E.	161100	573	218	105	5	3	6	94	103
CLAIREMONT-E.	161110	623	144	87	2	2	7	43	60
CLAIREMONT-E.	161130	489	186	94	3	3	5	74	91
CLAIREMONT-E.	161200	617	180	104	5	1	8	53	95
CLAIREMONT-E.	161210	668	244	126	8	2	10	91	121
CLAIREMONT-E.	161220	662	207	109	5	3	9	71	97
CLAIREMONT-E.	161300	1,016	374	213	6	5	10	131	216
CLAIREMONT-E.	161400	475	187	106	4	1	4	67	103
CLAIREMONT-E.	161500	329	111	61	2	4	2	37	62
CLAIREMONT-E.	161510	548	227	126	2	3	6	80	128
CLAIREMONT-E.	161600	813	329	176	3	3	11	116	190
CLAIREMONT-E.	161700	672	305	164	5	2	7	112	174
CLAIREMONT-E.	161900	612	278	152	5	1	12	97	161
CLAIREMONT-E.	162100	765	309	170	4	5	9	110	191
CLAIREMONT-E.	162200	703	243	140	7	7	10	69	132
CLAIREMONT-E.	162500	612	202	108	5	2	6	73	100
CLAIREMONT-E.	162510	591	228	114	4	1	3	99	114
CLAIREMONT-E.	162600	598	227	122	3	2	3	92	102
CLAIREMONT-E.	162700	580	248	137			13	92	126
CLAIREMONT-E.	163000	653	317	164	1	1	11	127	143
CLAIREMONT-E.	163100	565	272	120	6	2	10	119	127
CLAIREMONT-E.	163110	688	323	128	9	4	6	167	200
CLAIREMONT-E.	163200	525	243	97	1	3	8	125	149
CLAIREMONT-E.	163300	612	335	142	1	1	12	166	203
CLAIREMONT-E.	163500	995	415	224	6	2	10	161	250
MONTGOMERY	165000	300	101	54	2		8	35	64
MONTGOMERY	165050	475	223	115	5	5	10	84	132
TIERRASANTA	171000	713	152	102	2	4	4	36	116
TIERRASANTA	171010	936	187	118	7	3	7	44	136
TIERRASANTA	171040	854	354	180	4	1	13	128	235
TIERRASANTA	171060	1,022	391	204	6	3	12	132	257
TIERRASANTA	171100	1,056	442	243	5	6	17	144	300
TIERRASANTA	171110	542	240	129	3	1	7	79	148
TIERRASANTA	171130	643	310	154	4	4	9	117	211
TIERRASANTA	171140	595	309	149	9	2	6	119	199

SAN DIEGD COUNTY - PRIMARY ELECTION
JUNE 7, 1988

CITY DF SAN DIEGO

		MAYDR				CITY ATTORNEY			
		REG VTRS	BLTS CAST	D'CONNDR	KELLEY	ULMSCHNEIDER LYNNE	ULMSCHNEIDER	MORROW	WITT
TIERRASANTA	171150	530	201	124	4	1	6	58	126
TIERRASANTA	171160	705	310	180	7	3	6	96	203
TIERRASANTA	171180	399	182	105	1	4	4	59	123
TIERRASANTA	171220	790	351	186	7	2	11	128	244
TIERRASANTA	171500	563	263	146	3		10	92	150
TIERRASANTA	171510	538	144	89	2	5	7	34	96
TIERRASANTA	171520	542	268	140	3	3	5	96	172
TIERRASANTA	171540	711	303	16D	5	5	9	98	198
SAN CARLDS	175100	630	294	163	3	2	10	105	216
SAN CARLDS	175110	548	262	146	3	5	7	85	194
SAN CARLDS	175120	689	302	160	9	2	19	99	198
SAN CARLDS	175160	479	235	128	6	1	13	73	161
SAN CARLDS	175200	464	223	122	7	1	4	80	159
SAN CARLOS	175250	724	316	188	7	4	12	95	224
SAN CARLOS	175300	625	284	159	6	4	4	95	185
SAN CARLOS	175400	696	260	135	1	3	11	94	173
SAN CARLDS	175410	522	164	112	2	3	3	38	109
SAN CARLOS	175600	452	219	118	4	4	9	77	147
SAN CARLDS	176000	907	393	213	9	2	21	140	268
SAN CARLDS	176100	569	266	126	4	4	8	110	167
SAN CARLDS	176110	706	325	176	2	3	16	121	220
SAN CARLDS	176400	587	272	156	9	1	8	88	183
SAN CARLDS	176500	640	279	169	6	5	6	85	189
SAN CARLOS	176510	893	385	223	2	5	14	116	261
SAN CARLOS	176700	648	314	172	2	5	13	104	200
SAN CARLOS	176800	913	431	233	6	4	14	156	294
SAN CARLOS	177300	534	290	146	1	3	6	117	196
SAN CARLOS	177310	775	360	223	7	2	17	94	239
SAN CARLOS	177400	626	334	165	7	2	17	133	226
SAN CARLOS	177500	546	308	149	6	1	11	120	202
NAVAJO	180100	540	314	133	7	3	13	137	204
NAVAJO	180400	721	357	179	2	5	3	147	247
NAVAJO	180600	566	291	150	2	4	10	111	195
NAVAJO	180700	658	328	209	5	5	12	85	211
NAVAJO	180800	670	360	194	1		13	129	237

SAN DIEGO COUNTY - PRIMARY ELECTION
JUNE 7, 1988

CITY OF SAN DIEGO

		MAYOR				CITY ATTORNEY			
		REGISTERED VOTERS	BLOTTO - CONNOR	CASTANEDA - CONNOR	KELLEY	ULMSCHNEIDER	MOORE - WITT	ROWE	WITT
NAVAJO	180900	524	278	139	4	1	9	107	196
NAVAJO	180910	639	297	182	8		9	89	199
NAVAJO	180920	476	253	126	5	5	12	89	172
NAVAJO	181010	427	213	108	2	4	11	72	140
NAVAJO	181030	563	267	164	2	6	8	76	192
NAVAJO	181040	888	369	208	8	3	15	126	250
NAVAJO	181100	561	270	127	6	4	9	110	157
NAVAJO	181200	880	450	228	7	2	16	178	310
NAVAJO	181210	664	297	139	3	1	10	123	195
NAVAJO	181300	535	271	142	5	2	7	102	201
NAVAJO	181600	482	233	96	4	5	16	98	160
NAVAJO	181700	488	268	129	7	3	7	106	190
NAVAJO	181710	602	155	78			4	59	105
NAVAJO	181800	548	286	127	3		10	132	182
NAVAJO	182000	706	370	204	7	2	5	132	255
NAVAJO	182300	785	399	184	10	3	16	165	268
NAVAJO	182310	847	351	185	9	6	10	118	211
NAVAJO	182600	557	258	130	5	6	12	91	174
NAVAJO	183100	841	403	207	8	4	14	150	258
NAVAJO	183300	480	265	126	3	6	8	105	173
NAVAJO	183700	882	438	206	12	5	20	175	291
NAVAJO	183900	540	284	126	2	4	11	124	200
NAVAJO	184100	607	356	181	2	4	15	138	238
NAVAJO	184400	846	349	180	10	4	20	124	240
NAVAJO	184500	810	407	195	8	11	12	165	274
NAVAJO	184800	958	408	199	12	7	11	163	274
NAVAJO	185320	680	265	167	6	1	5	71	176
NAVAJO	185330	655	206	119	8	1	4	62	121
NAVAJO	185340	639	172	95	3	3	11	49	112
NAVAJO	185350	623	222	126	2	4	6	78	161
SERRA MESA	190200	481	235	102	5	6	18	91	110
SERRA MESA	190400	577	266	151	14	2	4	91	138
SERRA MESA	190500	855	348	198	7	1	9	122	206
SERRA MESA	190510	809	250	168	4	4	10	58	143
SERRA MESA	190800	709	319	149	3	11	13	134	193

SAN DIEGO COUNTY - PRIMARY ELECTION
JUNE 7, 1988

CITY OF SAN DIEGO

		MAYOR				CITY ATTORNEY			
		REG VTRS	BLTS CAST	O'CONNOR	KELLEY	ULMSCHNEIDER LYNNE	ULMSCHNEIDER	MDRROW	WITT
SERRA MESA	191100	497	226	129		2	10	83	144
SERRA MESA	1913D0	808	334	186	8	5	14	113	197
SERRA MESA	191500	696	313	166	2	3	15	120	188
SERRA MESA	19170D	418	194	100	3		10	78	119
SERRA MESA	192200	1,023	462	241	5	6	16	184	252
SERRA MESA	192600	951	289	156	11	2	11	103	163
SERRA MESA	192900	666	334	161	5	3	24	134	195
SERRA MESA	192910	643	317	172	5	4	12	114	185
SERRA MESA	193000	576	260	133	7	6	6	98	140
MISSION VALLE	195030	780	284	155	5	5	4	109	178
MISSION VALLE	195050	952	281	165	6	3	8	89	145
LINDA VISTA	20D000	490	157	103	1		2	46	95
LINOA VISTA	20010D	712	243	119	6	3	7	100	128
LINOA VISTA	200200	485	241	121	8	1	5	99	125
LINOA VISTA	200500	566	24D	128	2	2	3	99	142
LINDA VISTA	2D0700	579	258	111	4	4	4	126	167
LINDA VISTA	200800	532	187	106	2		4	62	116
LINDA VISTA	201000	695	187	95	4	2	6	71	118
LINDA VISTA	201100	960	314	157	6	4	10	128	198
LINDA VISTA	201210	507	138	76	3	2	5	43	77
LINOA VISTA	201300	723	270	133	2	1	3	116	167
LINDA VISTA	201310	598	196	100	4		5	82	127
LINDA VISTA	201500	715	291	138	8	2	14	120	181
LINOA VISTA	201700	794	335	147	6	2	7	169	213
LINOA VISTA	201920	499	178	110		1	2	58	124
LINDA VISTA	201950	838	318	188	1	1	12	100	214
LINOA VISTA	20220D	1,017	338	187	12	2	9	113	238
LINOA VISTA	202700	636	298	142	6	3	4	137	188
CLAIREMONT-S.	210100	624	19D	102	2	1	3	78	122
CLAIREMONT-S.	21019D	1,D46	204	128		5	5	57	139
CLAIREMONT-S.	21D21D	728	318	194	1	1	13	99	251
CLAIREMDNT-S.	21D500	601	269	148	8	1	1D	95	188
CLAIREMONT-S.	210700	567	261	149	1	2	10	91	189
CLAIREMONT-S.	211000	910	473	231	8	4	14	197	331
CLAIREMDNT-S.	211010	695	362	190	9	3	6	144	267

SAN DIEGO COUNTY - PRIMARY ELECTION
JUNE 7, 1988

CITY OF SAN DIEGO

	MAYOR				CITY ATTORNEY			
	REG VTRS	BLTS CAST	O'CONNOR	KELLEY	ULMSCHNEIDER LYNNE	ULMSCHNEIDER	MORROW	WITT
CLAIREMONT-S. 211400	741	326	164	7	6	8	131	217
CLAIREMONT-S. 211800	631	265	134	6	2	13	101	172
CLAIREMONT-S. 211810	640	313	157	3	2	21	117	211
CLAIREMONT-S. 212000	1,024	504	245	6	5	15	217	364
CLAIREMONT-S. 212500	869	368	203	4	8	16	127	164
CLAIREMONT-S. 212700	463	171	77	4	2	3	75	122
CLAIREMONT-S. 213000	491	227	131	5	1	7	79	118
CLAIREMONT-S. 213010	894	391	216	7	4	16	134	201
CLAIREMONT-S. 213100	739	331	169	7	3	11	126	199
CLAIREMONT-S. 213300	560	228	127	3	1	4	85	134
CLAIREMONT-S. 213700	774	284	155	3	3	14	89	155
CLAIREMONT-S. 213900	602	220	109	6	2	10	88	124
CLAIREMONT-S. 214300	987	456	247	4	6	10	176	278
PACIFIC BEACH 220000	671	186	111	3	1	4	58	96
PACIFIC BEACH 220200	627	193	114	2	1	6	64	114
PACIFIC BEACH 220300	341	173	89	6	2	5	64	92
PACIFIC BEACH 220310	721	338	171	4	6	12	117	183
PACIFIC BEACH 220400	441	217	120	2	1	11	67	129
PACIFIC BEACH 220500	425	222	116	1	6	9	75	117
PACIFIC BEACH 220510	535	256	126	2	2	12	105	158
PACIFIC BEACH 220800	580	281	157	3		11	100	172
PACIFIC BEACH 221100	635	169	103	1		8	48	85
PACIFIC BEACH 221200	741	237	138	1	2	11	73	152
PACIFIC BEACH 221400	1,024	310	180	1	2	7	108	154
PACIFIC BEACH 221600	582	256	149	3	3	10	77	139
PACIFIC BEACH 221800	877	411	218	3	3	12	156	236
PACIFIC BEACH 221900	869	362	226	5	4	9	106	211
PACIFIC BEACH 222000	595	196	123	3	4	4	54	105
PACIFIC BEACH 222020	638	206	119	5	1	9	62	93
PACIFIC BEACH 222200	596	195	124	2	5	6	48	88
PACIFIC BEACH 222210	928	283	167	4	1	10	82	153
PACIFIC BEACH 222400	675	231	125	4	3	5	84	149
PACIFIC BEACH 222700	788	395	210	8	7	10	140	267
PACIFIC BEACH 223100	591	180	86	2	5	4	68	123
PACIFIC BEACH 223110	557	179	106	3	3	2	55	133

SAN DIEGO COUNTY - PRIMARY ELECTION
JUNE 7, 1988

CITY OF SAN DIEGO

		MAYOR				CITY ATTORNEY			
		REG VTRS	BLTS CAST	O'CONNOR	KELLEY	ULMSCHNEIDER LYNNE	ULMSCHNEIDER	MORROW	WITT
PACIFIC BEACH	223200	497	191	112	4	4	3	56	112
PACIFIC BEACH	223400	963	327	188	4	4	13	104	180
PACIFIC BEACH	223500	718	175	103	1	2	6	58	95
PACIFIC BEACH	223700	803	270	154	2	2	8	87	135
PACIFIC BEACH	224510	770	241	155	3	4	6	60	121
PACIFIC BEACH	224600	819	269	148	6	2	6	98	145
PACIFIC BEACH	224800	520	184	112		2	6	56	107
PACIFIC BEACH	224810	653	227	125	4	3	11	74	155
PACIFIC BEACH	225300	797	270	150	4	1	9	79	129
PACIFIC BEACH	225320	587	212	102	4	3	4	88	110
PACIFIC BEACH	225400	980	361	194		4	8	138	193
PACIFIC BEACH	225600	779	305	162	5	2	14	116	170
PACIFIC BEACH	225710	876	339	182	3	7	5	131	168
PACIFIC BEACH	225900	666	210	137	5	5	1	55	120
PACIFIC BEACH	226100	867	387	222	6	3	14	123	219
MISSION BAY	230000	492	160	96		4	2	53	100
MISSION BAY	230020	277	63	38			3	22	33
MISSION BAY	230210	1,138	333	177	3	6	9	124	220
MISSION BAY	230500	875	218	123	1		4	80	136
MISSION BAY	230900	687	333	172	8	1	11	127	234
MISSION BAY	231200	398	158	83	3	3	2	52	103
MISSION BAY	231300	512	198	116	2	3	7	59	126
OCEAN BEACH	235000	474	114	64	1	4	7	33	68
OCEAN BEACH	235300	925	261	156	5	11	7	68	161
OCEAN BEACH	235500	941	329	193	4	12	14	94	217
OCEAN BEACH	235520	931	332	183	4	6	11	111	199
OCEAN BEACH	236300	987	299	167	5	15	10	84	194
OCEAN BEACH	236310	723	250	146	6	6	8	77	164
OCEAN BEACH	236400	704	321	196	8	3	6	97	215
OCEAN BEACH	236910	716	187	112	6	9	6	42	124
OCEAN BEACH	236930	788	231	120	4	9	10	80	153
OCEAN BEACH	237100	720	207	122	2	5	11	58	138
OCEAN BEACH	237200	862	337	179	4	5	15	123	232
OCEAN BEACH	237400	576	269	125	3		10	123	182
OCEAN BEACH	237610	612	307	150	4	2	6	131	210

SAN OIEGO COUNTY - PRIMARY ELECTION
JUNE 7, 1988

CITY OF SAN OIEGO

		MAYOR				CITY ATTORNEY			
		REG VTRS	BLTS CAST	O'CONNOR	KELLEY	ULMSCHNEIDER LYNNE	ULMSCHNEIDER	MORROW	WITT
OCEAN BEACH	237700	973	483	249	5	4	12	182	336
OCEAN BEACH	238300	483	167	87	3	3	5	62	114
OCEAN BEACH	238800	877	243	148	4	6	9	60	160
MIOWAY-OLO TO	240000	191	89	55	1		3	24	66
MIDWAY-OLO TO	240010	246	141	83	2		4	44	99
MIOWAY-OLO TO	240100	812	246	152	7	1	6	69	163
MIDWAY-OLO TO	240110	981	317	173	6	4	13	105	224
MIDWAY-OLO TO	240210	537	176	113	2		6	44	122
MIOWAY-OLD TO	240400	390	124	68	2	4	3	38	79
MIOWAY-OLO TO	240500	822	277	140	9	5	14	97	206
MIOWAY-OLD TO	245D00	667	306	152	9	4	11	99	184
MIOWAY-OLD TO	245200	858	327	174	5	5	14	118	240
MISSION HILLS	250000	855	434	215	5	7	17	163	3D0
MISSION HILLS	250600	903	345	199	5	7	10	103	238
MISSION HILLS	25070D	406	233	125	1	2	8	83	170
MISSION HILLS	250800	508	257	157	6	2	11	70	182
MISSION HILLS	251000	508	249	130	1	2	9	98	165
MISSION HILLS	251200	465	199	116	2	3	2	67	123
MISSION HILLS	251300	609	284	153	3	5	6	106	193
MISSION HILLS	251600	644	303	164	3	7	9	108	183
MISSION HILLS	251610	577	213	110	1	5	5	80	125
MISSION HILLS	251910	859	443	252	6	5	13	145	299
HILLCREST	255000	921	332	204	4	7	17	83	216
HILLCREST	255100	929	416	248	11	8	6	126	216
HILLCREST	255210	690	337	203	4	6	9	102	162
HILLCREST	255300	643	237	141	6	5	5	65	112
HILLCREST	255900	994	375	232	6	7	13	99	239
HILLCREST	256210	736	330	175	1	4	16	114	146
HILLCREST	25670D	617	322	165	5	2	15	117	232
HILLCREST	256800	423	191	93	3	3	8	74	127
HILLCREST	257000	590	254	138	3	3	8	91	161
HILLCREST	257100	570	223	134	2	6	9	68	137
HILLCREST	257200	1,035	429	270	7	8	13	108	198
HILLCREST	257500	537	247	148	2	4	6	70	131
HILLCREST	257600	598	259	143	8	4	9	83	133

SAN DIEGO COUNTY - PRIMARY ELECTION
JUNE 7, 1988

CITY OF SAN DIEGO

		MAYOR			CITY ATTORNEY				
		REGISTERED VOTERS	BLOCK CAST - CONNOR		KELLEY	ULMSCHNEIDER		MORROW - WITT	
HILLCREST	258100	757	307	198	3	2	6	84	189
HILLCREST	258200	661	245	140	3	7	9	72	162
NORTH PARK	260200	798	249	146	3	4	11	72	151
NORTH PARK	26D210	526	243	135	5	4	12	78	152
NORTH PARK	26060D	980	371	212	16	12	23	98	237
NORTH PARK	260610	1,088	351	220	8	5	9	93	203
NORTH PARK	260800	759	349	177	8	15	19	110	184
NORTH PARK	261200	366	194	104	1	3	6	65	93
NORTH PARK	261210	795	336	206	2	5	8	99	171
NORTH PARK	261400	734	300	173	4	6	10	98	162
NORTH PARK	2616D0	804	286	170	9	5	13	76	118
NORTH PARK	262200	622	226	112	6	7	12	78	139
NORTH PARK	262400	645	233	148		6	4	67	137
NORTH PARK	262600	920	365	194	5	7	18	116	207
NORTH PARK	263000	763	255	147	9	5	17	70	141
NORTH PARK	263200	912	305	182	5	7	12	79	153
NORTH PARK	263400	576	184	95	6	12	2	57	97
NORTH PARK	263600	626	216	131	4	4	10	57	118
NORTH PARK	26380D	607	214	126	3	9	5	62	104
NORTH PARK	264000	432	181	101	3	2	6	62	95
NORTH PARK	264200	955	378	206	8	5	9	134	190
NORTH PARK	264600	660	290	137	4	4	15	120	141
NORTH PARK	265000	581	211	129	6	5	5	53	111
NORTH PARK	265200	1,053	372	224	12	7	11	104	211
NORTH PARK	265600	889	369	200	8	9	14	126	172
NORTH PARK	266000	513	172	97	2	2	8	57	83
NORTH PARK	266100	623	210	128	5	2	8	60	103
NORTH PARK	266200	996	401	211	12	7	19	135	189
NORTH PARK	266300	545	209	127	2	5	8	59	97
NORMAL HEIGHT	270000	518	269	149	2	4	8	96	123
NORMAL HEIGHT	27D100	513	169	108	3	5	14	34	87
NORMAL HEIGHT	270110	503	196	106	4	2	9	68	96
NORMAL HEIGHT	270400	667	208	123	6	6	9	55	107
NORMAL HEIGHT	270500	719	264	147	4	8	8	87	139
NORMAL HEIGHT	270700	598	186	105	2	5	9	59	100

SAN DIEGO COUNTY - PRIMARY ELECTION
JUNE 7, 1988

CITY OF SAN DIEGO

		MAYOR				CITY ATTORNEY			
		REGVTRS	BLTS CAST	O'CONNOR	KELLEY	ULMSCHNEIDER LYNNE	ULMSCHNEIDER	MORROW	WITT
NORMAL HEIGHT	271100	686	193	104	2	6	10	61	91
NORMAL HEIGHT	271200	965	403	225	14	10	15	115	209
NORMAL HEIGHT	271800	412	210	103		1	8	81	96
NORMAL HEIGHT	272000	612	287	148	4	7	9	95	146
NORMAL HEIGHT	272210	530	169	103		2	2	52	82
NORMAL HEIGHT	272500	1,185	297	190	3	5	15	65	159
NORMAL HEIGHT	272700	1,012	308	189	4	6	8	86	162
NORMAL HEIGHT	272900	671	206	129	8	3	9	47	107
NORMAL HEIGHT	272910	661	211	128	6	3	5	54	108
NORMAL HEIGHT	273500	954	325	193	2	6	12	99	163
NORMAL HEIGHT	273900	943	254	156	2	1	11	68	120
NORMAL HEIGHT	274200	1,095	439	250	7	9	12	143	220
NORMAL HEIGHT	274300	488	277	162	7	3	9	88	148
NORMAL HEIGHT	274400	447	280	133	3	1	16	113	157
NORMAL HEIGHT	274800	491	268	144	2	4	13	99	143
NORMAL HEIGHT	274810	223	109	60	1		3	40	70
NORMAL HEIGHT	275100	426	239	116	5	3	13	86	125
NORMAL HEIGHT	275200	751	391	203	4	5	10	153	204
NORMAL HEIGHT	275900	429	117	70	4	1	4	36	65
NORMAL HEIGHT	276100	948	272	152	16	12	14	60	127
NORMAL HEIGHT	276400	660	169	85	7	3	5	52	72
NORMAL HEIGHT	276600	605	339	153	8	4	10	146	162
NORMAL HEIGHT	276700	1,010	311	175	8	7	14	89	150
NORMAL HEIGHT	277200	400	206	102	6	1	11	77	113
NORMAL HEIGHT	277600	565	306	160	4	2	15	116	171
MONTEZUMA	280000	584	213	132	7		9	57	124
MONTEZUMA	280100	839	407	215	5	5	12	135	238
MONTEZUMA	280200	634	266	149	12	3	9	83	173
MONTEZUMA	280400	643	211	122	2	2	4	67	145
MONTEZUMA	280410	228	61	39	1	1		17	30
MONTEZUMA	280500	750	361	207	2	4	7	117	235
MONTEZUMA	280510	287	158	85		3	3	60	116
MONTEZUMA	280800	985	451	252	6	2	7	167	293
MONTEZUMA	281300	842	401	217	9	5	16	140	257
MONTEZUMA	281500	652	118	63		2	7	42	83

SAN DIEGO COUNTY - PRIMARY ELECTION
JUNE 7, 1988

CITY OF SAN DIEGO

		MAYOR				CITY ATTORNEY			
		REG VTRS	BLTS CAST	O'CONNOR	KELLEY	ULMSCHNEIDER LYNNE	ULMSCHNEIDER	MORROW	WITT
MONTEZUMA	281700	1,527	134	89	1	3	2	32	87
MONTEZUMA	282400	828	292	143	3	2	9	124	167
MONTEZUMA	282500	468	223	106	8	2	13	83	121
MONTEZUMA	282600	1,709	149	8D	1		12	46	97
MONTEZUMA	282700	598	127	76	1	3	5	34	80
MONTEZUMA	283000	652	168	97	2	4	13	42	99
MONTEZUMA	283200	903	373	207	6	1	20	117	241
MONTEZUMA	283700	529	226	135	1	2	6	64	153
MONTEZUMA	283800	534	76	37	2		6	22	45
MONTEZUMA	284000	717	276	155	7	7	14	81	191
MONTEZUMA	284300	479	190	102		1	7	70	110
ROLANDO REDWO	290010	1,052	269	167	13	3	8	69	123
ROLANDO REOWO	29D410	1,045	256	157	6	7	9	59	122
ROLANOO REOWO	290600	815	232	137	8	3	14	59	95
ROLANDO REOWD	291000	789	316	184	8	5	9	89	149
RDLANOO REOWO	291200	781	345	194	8	7	18	108	150
RDLANOO REDWO	291600	489	211	102	6	4	6	80	93
RDLANOO REDWO	291650	842	371	231	7	8	9	87	157
ROLANDO REOWO	2918DD	652	361	220	7	8	1	105	158
ROLANDO REOWD	2920DD	382	184	95	7	3	14	56	9D
ROLANDO REOWD	292200	538	195	113	5	5	5	57	89
ROLANDO REDWD	292400	666	151	8D	5	4	6	49	65
ROLANDO REOWO	292800	460	107	55	5	4	5	33	53
RDLANDD REDWO	293200	604	179	107	2	1	2	59	117
ROLANDO REOWO	2934D0	605	153	88	2	4	6	42	93
ROLANDO REOWD	2936DD	501	191	114	2	2	11	54	95
ROLANOO REOWO	2938D0	698	296	168	1	4	17	97	144
ROLANOO REOWD	293810	509	194	89	5	3	11	76	94
ROLANOD REOWD	294200	918	231	143	6	2	7	62	118
ROLANDD REOWO	294400	8D6	378	193	10	3	15	141	22D
RDLANDO REDWO	294800	935	313	173	5	2	13	107	196
ROLANDO REOWO	295010	454	193	120	1		7	62	135
ROLANDO REOWO	295200	771	324	172	1D	1	12	122	145
ROLANDO REOWO	295800	248	90	45	7	2	3	28	55
ROLANDO REOWO	296600	335	120	75	4	2	5	3D	57

SAN DIEGO COUNTY - PRIMARY ELECTION
JUNE 7, 1988

CITY OF SAN DIEGO

		MAYOR			CITY ATTORNEY				
		REGISTERED VOTERS	BLOTTO - COCONUT	CASTANOR	KELLEY	ULMSCHNEIDER	LYNNE	MIDDROW	WITT
ROLANDO REDWO	296800	779	334	182	13	3	15	106	154
ROLANDO REDWO	297000	525	227	110	4	2	17	88	135
ROLANDO REDWO	297200	578	241	139	4	5	9	77	163
ROLANDO REDWO	297300	634	306	155	5	4	13	113	170
ROLANDO REDWO	297500	425	201	110	4	3	6	71	98
ROLANDO REDWO	297600	382	159	95	3	3	8	46	66
CITY HEIGHTS	300000	660	171	92	4	4	10	55	86
CITY HEIGHTS	300200	741	163	82	6	5	13	48	57
CITY HEIGHTS	300250	859	246	115	8	13	11	84	118
CITY HEIGHTS	300410	479	151	69	7	6	8	56	67
CITY HEIGHTS	300900	717	223	113	13	6	6	74	94
CITY HEIGHTS	301200	934	249	147	4	6	9	62	120
CITY HEIGHTS	301300	1,196	283	163	8	11	10	77	129
CITY HEIGHTS	301700	672	216	129	1	4	6	58	105
CITY HEIGHTS	301900	991	310	192	5	8	11	80	152
CITY HEIGHTS	302200	674	174	103	8	4	9	44	90
CITY HEIGHTS	302600	657	231	112	5	2	17	84	114
CITY HEIGHTS	302800	425	187	93	5	1	4	78	74
CITY HEIGHTS	303200	850	358	185	10	8	8	136	183
SOUTH PARK	305000	587	231	130	3	3	10	73	111
SOUTH PARK	305200	658	319	176	4	8	14	106	160
SOUTH PARK	305400	619	237	150	5	6	5	57	109
SOUTH PARK	305600	798	349	187	8	7	13	116	173
SOUTH PARK	306000	501	252	163	3	6	6	69	124
SOUTH PARK	306200	957	425	205	10	11	15	160	207
SOUTH PARK	306400	406	195	141	2	5	2	42	88
SOUTH PARK	306600	486	242	114	4	1	8	100	110
SOUTH PARK	306800	421	154	93	7	3	7	34	71
SOUTH PARK	307200	523	221	131	2	7	5	71	111
SOUTH PARK	307400	835	280	177	9	5	5	72	120
SOUTH PARK	307600	685	198	121	3	5	17	43	97
SOUTH PARK	307800	464	219	125	8	8	5	65	101
SOUTH PARK	308000	1,195	443	246	5	14	15	139	226
SOUTH PARK	308600	710	297	168	3	6	11	93	150
MIDDLETOWN	315000	647	250	166	5	3	5	57	127

SAN DIEGO COUNTY - PRIMARY ELECTION
JUNE 7, 1988

CITY OF SAN DIEGO

		MAYOR				CITY ATTORNEY			
		REGISTERED VOTERS	BLOTTO, CASTOR	CONNOR	KELLEY	ULMSCHNEIDER	LYNNE	MOORE, ROW	WITT
MIDDLETOWN	315100	803	318	155	10	9	7	124	159
MIDDLETOWN	315200	837	363	193	3	4	10	126	182
MIDDLETOWN	315300	825	257	129	8	5	2	93	124
MIDDLETOWN	315310	750	283	148	7	4	11	94	136
MIDDLETOWN	315600	532	210	110	3	1	8	71	105
MIDDLETOWN	316700	284	72	46	2	2	1	16	42
MIDDLETOWN	316900	583	208	113	2	2	9	73	149
MIDDLETOWN	317000	667	280	131	5	1	8	117	190
LOMA PORTAL	325000	866	412	197	3	2	15	177	304
LOMA PORTAL	325300	1,009	497	227	4	8	14	214	361
LOMA PORTAL	325310	976	463	230	2	4	14	179	320
LOMA PORTAL	325510	824	318	171	4	7	15	114	217
LOMA PORTAL	325800	628	199	88	7	2	6	76	122
LOMA PORTAL	326300	815	386	160	3	5	19	178	269
LOMA PORTAL	326900	573	213	103		2	9	91	149
LOMA PORTAL	326910	771	289	147	5	4	6	116	214
LOMA PORTAL	327400	683	335	166	6	2	15	122	236
LOMA PORTAL	327600	575	292	144	2	2	6	119	211
LOMA PORTAL	327800	993	509	234	11	8	10	224	377
LA PLAYA	330100	859	457	229	4	4	24	175	335
LA PLAYA	330200	522	258	123	4	3	10	106	170
LA PLAYA	330510	495	240	112	3	4	9	99	165
LA PLAYA	330700	625	335	159	2	1	11	147	237
LA PLAYA	330900	965	405	225	7	1	14	139	318
LA PLAYA	331300	598	304	135	3	3	11	130	244
LA PLAYA	331500	558	281	143	8	6	9	97	197
LA PLAYA	331600	919	456	213	7	2	10	197	329
LA PLAYA	331900	495	255	101	5	2	8	116	194
LA PLAYA	332000	581	259	110	2	5	6	112	193
LA PLAYA	332200	778	311	155	6	5	10	119	215
CENTRE CITY	340200	981	227	123	6	10	10	56	121
CENTRE CITY	340210	1,031	377	213	11	4	11	116	178
CENTRE CITY	341000	820	243	124	10	9	14	71	116
CENTRE CITY	341200	422	153	86	7	1	7	43	75
CENTRE CITY	341210	503	264	153	5	1	11	83	117

SAN DIEGO COUNTY - PRIMARY ELECTION
JUNE 7, 1988

CITY OF SAN DIEGO

		MAYOR				CITY ATTORNEY			
		REG VTRS	BLTS CAST	O'CONNOR	KELLEY	ULMSCHNEIDER LYNNE	ULMSCHNEIDER	MORROW	WITT
CENTRE CITY	341600	981	265	150	7	5	18	73	108
CENTRE CITY	342000	435	83	53	1		1	21	29
GOLDEN HILL	345000	719	178	114	7	6	2	32	77
GOLDEN HILL	345400	740	264	150	6	12	10	73	114
GOLDEN HILL	345600	439	162	85	3	6	5	49	69
GOLDEN HILL	345800	539	183	104	5	11	9	40	81
GOLDEN HILL	346000	579	181	102	3	5	8	57	95
GOLDEN HILL	346300	530	137	91	1	4	2	29	59
GOLDEN HILL	346500	422	124	81	4	2	4	21	50
S.E.SAN DIEGO	350000	906	239	155	7	7	5	51	109
S.E.SAN DIEGO	350300	694	257	164	7	4	6	52	101
S.E.SAN DIEGO	350500	945	314	212	10	6	4	60	103
S.E.SAN DIEGO	350600	671	268	194	17	1	5	36	106
S.E.SAN OIEGO	351000	1,013	317	223	11	5	8	52	137
S.E.SAN DIEGO	351300	680	205	137	18	2	7	32	72
S.E.SAN DIEGO	355000	852	262	174	14	6	6	47	119
S.E.SAN DIEGO	355100	369	95	57	5	2	7	17	42
S.E.SAN DIEGO	355210	983	271	177	5	3	6	47	109
S.E.SAN DIEGD	355600	746	212	143	3		4	44	76
S.E.SAN DIEGO	355800	449	163	100	7	1	3	40	64
S.E.SAN DIEGO	356600	793	259	177	1	6	5	50	117
S.E.SAN DIEGO	356900	1,012	344	220	13	5	6	63	115
ENCANTO-E.	360000	507	212	140	8	2	2	44	106
ENCANTO-E.	360100	900	351	232	11	6	10	68	130
ENCANTO-E.	360300	921	218	141	4	6	6	53	99
ENCANTD-E.	360500	581	208	137	9	4	5	42	113
ENCANTO-E.	360520	762	266	174	4	3	12	60	132
ENCANTO-E.	360580	878	277	185	8	4	7	56	110
ENCANTO-E.	360700	775	336	213	17	3	9	73	136
ENCANTO-E.	360800	738	296	193	7	4	9	72	126
ENCANTO-E.	361000	524	157	105	7	1	3	24	56
ENCANTD-E.	361100	376	162	117	4	1	5	33	75
ENCANTO-E.	361200	786	307	202	4	8	14	66	200
ENCANTO-E.	361500	223	80	48	3	1	8	15	44
ENCANTD-E.	361600	1,027	251	151	11	4	11	67	109

SAN DIEGO COUNTY - PRIMARY ELECTION
JUNE 7, 1988

CITY OF SAN DIEGO

		MAYOR				CITY ATTORNEY			
		REG VTRS	BLTS CAST	O'CONNOR	KELLEY	ULMSCHNEIDER LYNNE	MORROW	WITT
ENCANTO-E.	361700	398	112	64	4	3	3	32	77
ENCANTO-E.	362000	661	222	154	4	8	12	36	107
ENCANTO-E.	362300	845	360	239	6	4	11	79	167
ENCANTO-E.	362500	572	213	151	7	6	9	35	102
ENCANTO-W.	365000	798	335	210	6	8	6	81	141
ENCANTO-W.	365300	574	282	181	8	7	3	59	131
ENCANTO-W.	365400	598	280	177	12	3	5	66	111
ENCANTO-W.	365600	821	228	154	5	3	4	40	99
ENCANTO-W.	365700	886	325	209	7	6	10	79	132
ENCANTO-W.	365900	911	433	300	10	5	6	81	181
ENCANTO-W.	366100	583	222	149	3	2	6	47	88
ENCANTO-W.	366300	956	396	233	13	9	8	95	135
ENCANTO-W.	366310	809	335	227	6	3	7	69	125
ENCANTO-W.	366700	924	306	184	7	2	9	85	151
ENCANTO-W.	366720	473	112	74	1	3	1	28	50
ENCANTO-W.	367000	675	278	168	15	9	5	62	115
ENCANTO-W.	367100	846	254	166	6	1	6	63	106
ENCANTO-W.	367200	1,037	317	200	11	11	10	66	151
ENCANTO-W.	367400	631	259	152	6	5	13	72	99
ENCANTO-W.	367500	329	171	119	2	2	1	37	85
ENCANTO-W.	367600	814	346	194	5	9	12	112	159
ENCANTO-W.	367700	383	165	106	2	2	3	44	89
ENCANTO-W.	368000	685	260	141	6	1	15	88	133
CHOLLAS PARK	370000	664	243	175	3	3	5	35	98
CHOLLAS PARK	370200	761	239	158	6	2	1	57	105
CHOLLAS PARK	370400	585	206	137	4	4	4	41	91
CHOLLAS PARK	370600	554	204	141	6	3	4	34	95
CHOLLAS PARK	370800	578	226	150	4	6	2	43	99
CHOLLAS PARK	371000	899	247	183	9	1	4	39	115
CHOLLAS PARK	371200	497	163	93	4	3	5	47	68
CHOLLAS PARK	371400	721	345	170	6	6	10	135	155
CHOLLAS PARK	371800	980	441	282	8	9	6	99	178
CHOLLAS PARK	372200	433	169	120	2	3	4	33	72
CHOLLAS PARK	372400	647	211	138	4	6	4	42	87
CHDLLAS PARK	372800	731	305	192	6	4	11	63	125

SAN DIEGO COUNTY - PRIMARY ELECTION
JUNE 7, 1988

CITY OF SAN DIEGO

		MAYOR				CITY ATTDRNEY			
		REG VTRS	BLTS CAST	O'CONNOR	KELLEY	ULMSCHNEIDER LYNNE		MORROW	WITT
CHOLLAS PARK	373000	685	260	154	8	6	6	65	135
CHOLLAS PARK	373200	585	247	160	10	1	5	43	102
CHOLLAS PARK	373210	494	206	125	7	8	2	51	85
PARADISE HILL	375100	855	252	180	9	1	13	43	116
PARADISE HILL	375110	763	299	184	4	2	11	85	149
PARADISE HILL	375130	1,064	284	183	5		11	74	148
PARADISE HILL	375140	1,106	368	245	4	3	11	93	193
PARADISE HILL	375300	635	218	120	7	3	10	70	103
PARADISE HILL	375400	805	286	175	8	4	11	82	151
PARADISE HILL	375420	1,009	301	212	5	4	11	60	147
PARADISE HILL	375430	561	192	129	4	5	10	28	102
PARADISE HILL	375600	966	339	212	2	1	10	101	180
PARADISE HILL	375800	843	317	171	8	5	23	99	160
PARADISE HILL	376100	862	234	147	3	2	9	64	116
PARADISE HILL	376300	928	301	187	3	4	12	76	148
PARADISE HILL	37641D	740	320	183	5	2	16	107	150
PARADISE HILL	37690D	786	294	161	8	5	11	98	145
NESTOR	385D0D	494	154	83	8	1	6	54	109
NESTOR	385D10	1,003	313	189	7	8	15	79	232
NESTOR	385300	1,007	395	235	7	6	23	110	311
NESTOR	385310	801	248	147	9	8	11	64	170
NESTOR	385600	628	227	145	4	1	5	67	172
NESTOR	385710	751	165	100	7	3	6	45	119
NESTOR	385720	872	224	148	12	6	4	48	150
NESTOR	385740	707	189	120	6	4	6	50	155
NESTOR	38575D	768	232	144	5	3	4	72	185
NESTOR	385800	551	136	77	4	1	10	41	89
NESTOR	385810	706	204	144	7	5	10	25	147
NESTOR	385820	1,080	308	200	12	5	5	77	229
NESTOR	386000	691	236	150	8	4	6	58	172
NESTOR	386010	926	256	173	2	11	9	49	194
OTAY	39D000	572	191	127	7	2	4	43	137
OTAY	39010D	807	218	130	7	4	6	53	152
OTAY	390200	882	245	162	4	6	6	56	173
OTAY	390210	593	220	124	4	3	5	80	163

SAN DIEGO COUNTY - PRIMARY ELECTION
JUNE 7, 1988

CITY OF SAN DIEGO

		MAYOR				CITY ATTORNEY			
		REG VTRS	BLTS CAST	O'CONNOR	KELLEY	ULMSCHNEIDER LYNNE	ULMSCHNEIDER	MORROW	WITT
OTAY	390230	595	175	114	6	2	2	44	127
OTAY	390300	576	148	105	2	3	2	32	103
OTAY	390400	792	256	162	9	9	10	62	188
OTAY	390500	647	191	116	1	4	6	61	143
OTAY	390600	1,047	341	225	10	2	14	86	269
OTAY	390700	660	215	129	8	4	11	56	160
OTAY	390710	614	118	72	7	3	7	26	88
OTAY	390800	771	210	134	14	6	4	50	141
SAN YSIDRO	395000	863	221	162	7	3	6	31	138
SAN YSIDRO	395010	522	124	68	7	4	5	32	70
SAN YSIDRO	395020	801	179	128	7	10	4	16	113
SAN YSIDRO	395030	807	141	90	7	5	4	28	88
SAN YSIDRD	395100	639	143	89	12	6	3	22	82
SAN YSIDRO	395300	1,125	253	156	7	10	11	57	159
DECL AV 888031		37	15	6	1		1	5	5
DECL AV 888032		150	60	3D	2			23	38
DECL AV 888034									
DECL AV 888035		406	204	113	3		4	56	105
DECL AV 888036		30	7	6				1	4
DECL AV 888037		98	29	16		1	6	5	11
DECL AV 888038									
DECL AV 888044		572	55	33	2	2	6	10	32
DECL AV 888046		65	12	6			2	3	5
DECL AV 888047		42	19	10			1	6	10
DECL AV 888048		5	3	3					
DECL AV 88806D		167	52	28		1	1	12	28
DECL AV 888062									
DECL AV 888064		2	1	1					1
DECL AV 888065									
DECL AV 888066									
DECL AV 888069									
DECL AV 888070		83	19	14			1	3	13
DECL AV 888072		441	145	75	5	4	4	45	86
DECL AV 888073		5	2	1					1
DECL AV 888074									

SAN DIEGO COUNTY - PRIMARY ELECTION
JUNE 7, 1988

CITY OF SAN DIEGO

	MAYOR			CITY ATTORNEY				
	REGISTERED VOTERS	BLANK	BLANK, CONTAINED NO VOTE FOR ANY CANDIDATE	KELLEY	ULMSCHNEIDER	BLANK	MORRIS W. ITT	
DECL AV 888075								
DECL AV 888076								
DECL AV 888078	103	27	15	1	1	3	5	8
DECL AV 888081	10	2				1		
DECL AV 888084								
DECL AV 888085	157	52	26	1		2	15	31
DECL AV 888088								
DECL AV 888091	130	68	38			3	22	37
DECL AV 888093								
DECL AV 888094	43	8	5			1		4
DECL AV 888095	153	29	18	1		2	5	11
DECL AV 8881D8								
DECL AV 888111	163	23	15	2		4	1	9
DECL AV 888113	44	27	16				8	15
DECL AV 888115	2							
DECL AV 888119	2	2					2	
DECL AV 888120								
DECL AV 888121								
DECL AV 888125	49	14	4				8	12
DECL AV 888128	2	2						
DECL AV 888130	12	2	1				1	1
DECL AV 888164	2	2	2					2
DECL AV 888165								
DECL AV 888166	7	4	3				1	
DECL AV 888167	1	1					1	1
DECL AV 888169								
DECL AV 888170								
DECL AV 888171	11	7	4				3	4
DECL AV 888172								
DECL AV 888174								
DECL AV 888175	26	11	6				5	2
DECL AV 888178								
DECL AV 888179								
DECL AV 888181	23	14	5	1			8	10
RQSTD AV 999031								

SAN DIEGO COUNTY - PRIMARY ELECTION
JUNE 7, 1988

CITY OF SAN DIEGO

	MAYOR				CITY ATTORNEY		
	REGVTRS	BLTS CAST	O'CONNOR	KELLEY	ULMSCHNEIDER LYNNE	MORROW	WITT
RQSTD AV 999032	21	15	1		1	3	13
RQSTD AV 999033	14	5			1	5	6
RQSTD AV 999034							
RQSTD AV 999035	1,068	595	23	9	50	295	644
RQSTD AV 999036	257	147	4	2	7	73	129
RQSTD AV 999037	642	367	15	12	23	176	352
RQSTD AV 999038							
RQSTD AV 999039	322	152	6	2	21	109	219
RQSTD AV 999040	239	139	5	3	7	53	147
RQSTD AV 999041	431	215	9	4	18	155	250
RQSTD AV 999042	272	127	4	2	16	107	159
RQSTD AV 999043	202	112	2	2	8	64	125
RQSTD AV 999044							
RQSTD AV 999045	170	82	3	3	4	64	121
RQSTD AV 999046	28	12			1	11	16
RQSTD AV 999047							
RQSTD AV 999048	256	115	2	4	10	108	134
RQSTD AV 999049	241	121	7	3	14	77	141
RQSTD AV 999050	163	75	1	2	5	70	90
RQSTD AV 999051	26	11	2		2	8	21
RQSTD AV 999052	83	29	1	1	4	42	38
RQSTD AV 999053	97	51	1	1	2	36	48
RQSTD AV 999054	98	52			9	27	48
RQSTD AV 999055	468	229	10	4	23	141	259
RQSTD AV 999056	15	5		2		7	7
RQSTD AV 999057	634	348	10	10	33	161	292
RQSTD AV 999058	104	56			6	33	60
RQSTD AV 999059	186	93	3	2	13	63	105
RQSTD AV 999060	2				2		2
RQSTD AV 999061	77	38	3	1	4	25	32
RQSTD AV 999062	474	253	10	9	16	150	246
RQSTD AV 999063	93	56	1	2	3	22	44
RQSTD AV 999064							
RQSTD AV 999065							
RQSTD AV 999066							

SAN DIEGO COUNTY - PRIMARY ELECTION
JUNE 7, 1988

CITY OF SAN DIEGO

	MAYOR			CITY ATTORNEY			
	REGVTRS	BLTS CAST	O'CONNOR	KELLEY	ULMSCHNEIDER	LYNNE	MORROW	WITT
RQSTD AV 999069								
RQSTD AV 999070		908	401	12	9	44	343	570
RQSTO AV 999071		290	146	4	1	21	90	187
RQSTO AV 999072		6	5				1	3
RQSTO AV 999073								
RQSTD AV 999074		60	38			2	14	26
RQSTD AV 999075								
RQSTD AV 999076		6	4				2	2
RQSTD AV 999077		1,794	944	22	15	77	542	973
RQSTD AV 999078		815	414	12	9	28	281	455
RQSTD AV 999079		60	38	2		3	13	35
RQSTD AV 999080		1,199	616	27	18	69	362	650
RQSTD AV 999081		227	112	3	2	11	69	137
RQSTO AV 999082		224	95	8	6	8	89	142
RQSTD AV 999083		228	90	1	4	3	104	143
RQSTD AV 999084		324	162	7	3	13	123	173
RQSTD AV 999085		821	407	16	11	29	265	509
RQSTD AV 999086		300	155	13	7	11	89	193
RQSTO AV 999087		30	14		2		8	21
RQSTD AV 999088		158	76	2	1	6	53	100
RQSTD AV 999089		88	44	2	2	5	25	46
RQSTO AV 999090		468	245	8	7	13	137	206
RQSTD AV 999091		64	29	3	1	1	23	36
RQSTD AV 999092		53	19	1	1	3	23	40
RQSTO AV 999093		292	146	4	2	5	108	183
RQSTD AV 999094		49	28	2	1		17	27
RQSTO AV 999095		168	78	2	2	12	57	67
RQSTD AV 999096		152	91	2	1	6	42	65
RQSTD AV 999097		250	132	10	4	11	77	132
RQSTD AV 999098		185	115	3	3	9	35	83
RQSTO AV 999099		72	34	4		5	16	34
RQSTD AV 999100		330	161	12	8	16	98	159
RQSTD AV 999101		22	15	1			4	7
RQSTD AV 999108								
RQSTD AV 999110		353	217	5	4	17	79	208

SAN DIEGO COUNTY - PRIMARY ELECTION
JUNE 7, 1988

CITY OF SAN DIEGO

	MAYOR				CITY ATTORNEY			
	REGISTERED VOTERS	BLOT-OUT CAST-NOR		KELLEY	ULMSCHNEIDER		MOORE-WHITE	
RQSTD AV 999111		1	1					1
RQSTD AV 999112		12	10			1	1	7
RQSTD AV 999113		9	5			1	3	5
RQSTD AV 999115		83	43	3		2	30	46
RQSTD AV 999116		846	472	35	11	18	210	432
RQSTD AV 999119								
RQSTD AV 999120								
RQSTD AV 999121								
RQSTD AV 999125								
RQSTD AV 999128		467	243	13	14	29	130	322
RQSTD AV 999130		189	111	6	5	19	38	130
RQSTD AV 999164								
RQSTD AV 999165								
RQSTD AV 999166								
RQSTD AV 999167								
RQSTD AV 999169		253	140	1	5	3	74	140
RQSTD AV 999170		397	208	5	2	11	136	265
RQSTD AV 999171								
RQSTD AV 999172								
RQSTD AV 999174		69	32	1		5	30	39
RQSTD AV 999175		1,448	716	30	20	74	460	827
RQSTD AV 999177		95	50	3	1	3	29	45
RQSTD AV 999178								
RQSTD AV 999179								
RQSTD AV 999181								
TOTAL	521,328	224,020	126,366	4,095	2,976	7,653	71,293	130,687
POLLS	518,285	202,554	115,264	3,668	2,705	6,714	64,624	118,582
DECLARED AV	3,043	918	500	19	9	42	254	486
REQUESTED AV		20,548	10,602	408	262	897	6,415	11,619
41ST CONGRESSIONAL	354,934	159,778	88,281	2,560	1,888	5,517	53,440	96,679
44TH CONGRESSIONAL	150,269	56,373	33,470	1,401	1,011	1,892	15,431	28,459
45TH CONGRESSIONAL	16,125	7,869	4,615	134	77	244	2,422	5,549

SAN DIEGO COUNTY - PRIMARY ELECTION
JUNE 7, 1988

CITY OF SAN DIEGO

	MAYOR				CITY ATTORNEY			
	REGISTERED VOTERS	BLOTS - CAST	CONTRACTS - NOT CAST	KELLEY	ULMSCHNEIDER	MORRIS - WITT		
38TH STATE SENATE	200,228	90,222	51,461	1,349	915	2,944	29,191	53,424
39TH STATE SENATE	160,210	73,350	38,873	1,224	955	2,596	25,788	46,414
40TH STATE SENATE	160,890	60,448	36,032	1,522	1,106	2,113	16,314	30,849
74TH STATE ASSEMBLY	2	1	1					1
75TH STATE ASSEMBLY	149,268	68,504	38,993	1,001	735	2,284	21,957	41,426
76TH STATE ASSEMBLY	10,705	5,908	3,561	70	31	147	1,781	4,131
77TH STATE ASSEMBLY	61,194	29,282	15,478	495	319	1,090	10,299	18,837
78TH STATE ASSEMBLY	178,676	74,979	40,770	1,340	1,042	2,625	25,589	43,448
79TH STATE ASSEMBLY	97,122	37,796	22,856	946	678	1,229	9,816	17,451
80TH STATE ASSEMBLY	24,361	7,550	4,707	243	171	278	1,851	5,393
SAN DIEGO JUDICIAL	496,965	216,468	121,659	3,852	2,805	7,375	69,440	125,294
SOUTH BAY JUDICIAL	24,363	7,552	4,707	243	171	278	1,853	5,393
1ST SUPERVISORIAL	64,234	24,300	13,764	521	403	901	7,493	15,959
2ND SUPERVISORIAL	1,581	665	428	15	10	30	151	383
3RD SUPERVISORIAL	243,429	111,508	62,770	1,712	1,154	3,719	36,597	67,313
4TH SUPERVISORIAL	212,059	87,532	49,398	1,846	1,409	3,003	27,044	47,021
5TH SUPERVISORIAL	25	15	6	1			8	11
CITY OF SAN DIEGO	521,328	224,020	126,366	4,095	2,976	7,653	71,293	130,687
S.D. 1ST COUNCIL	89,443	42,604	25,336	626	412	1,347	12,615	26,147
S.D. 2ND COUNCIL	47,991	22,103	11,483	327	324	777	7,901	15,031
S.D. 3RD COUNCIL	66,624	27,138	15,243	604	528	1,071	8,284	13,540
S.D. 4TH COUNCIL	53,173	19,858	12,754	539	293	566	4,430	8,996
S.D. 5TH COUNCIL	68,156	28,742	15,830	447	284	916	10,163	16,293
S.D. 6TH COUNCIL	71,815	31,431	16,956	491	348	1,085	11,107	18,574
S.D. 7TH COUNCIL	68,576	31,347	16,668	537	342	1,156	10,892	20,410
S.D. 8TH COUNCIL	55,550	20,797	12,096	524	445	735	5,901	11,696
1ST COUNTY BD OF ED	217,346	96,717	52,843	1,630	1,367	3,277	32,424	56,491
2ND COUNTY BD OF ED	75,943	26,974	17,113	760	459	833	6,280	14,157
4TH COUNTY BD OF ED	51,091	25,559	13,870	391	258	841	8,753	16,718
S.D CITY UNIF SCHOOL	447,810	193,236	107,667	3,490	2,616	6,609	62,609	109,726
S.D. CITY SCHOOL - A	105,266	47,740	26,689	722	531	1,587	15,777	26,368
S.D. CITY SCHOOL - B	93,952	42,992	23,587	708	471	1,495	14,674	26,444
S.D. CITY SCHOOL - C	86,579	38,369	19,987	603	529	1,288	13,929	25,572
S.D. CITY SCHOOL - D	89,661	36,202	20,241	710	642	1,353	11,204	18,729
S.D. CITY SCHOOL - E	72,352	27,933	17,163	747	443	886	7,025	12,613

SAN DIEGO COUNTY - PRIMARY ELECTION
JUNE 7, 1988

BONSALL REORGANIZATION

BOARD OF DIRECTORS (VOTE FOR 5)

		REG VTRS	BLTS CAST	VIGER	TROTTER	FITZGERALD	FERRANTE	DUFFIELD	MONCRIEFF	CURTIS	SIMMONDS	PATTON	PUCKETT	PEARCE
BONSALL	421600	842	421	118	118	175	195	99	213	170	245	106	69	103
BONSALL	421700	376	176	73	41	56	62	65	66	57	71	58	3B	39
BUENA	428400	419	199	78	27	72	86	76	84	79	80	84	32	41
BUENA	428500	558	310	114	43	134	155	11D	152	144	139	93	37	56
BUENA	428600	588	294	131	39	95	92	126	103	82	94	119	52	73
BUENA	428700	510	3D1	154	31	106	101	146	113	88	107	149	39	35
DECL AV 888020		104	40	16	13	20	18	13	18	19	21	9	7	9
OECL AV 888027		143	76	26	13	31	38	29	44	38	31	23	13	8
OECL AV 888144		278	160	50	35	66	77	45	75	68	68	43	20	28
RQSTD AV 99902D			81	19	23	30	35	18	42	24	44	20	6	15
RQSTD AV 999027			16	6	1	6	4	4	4	5	4	4	4	3
RQSTD AV 999144			114	40	12	43	41	35	45	42	48	30	20	2D
TOTAL		3,818	2,188	825	396	834	904	766	959	816	952	738	337	43D
POLLS		3,293	1,701	668	299	638	691	622	731	620	736	609	267	347
DECLARED AV		525	276	92	61	117	133	87	137	125	120	75	4D	45
REQUESTED AV			211	65	36	79	8D	57	91	71	96	54	30	38
43RO CONGRESSIONAL		3,818	2,188	825	396	834	904	766	959	816	952	738	337	430
37TH STATE SENATE		3,256	1,897	715	355	725	776	657	827	694	837	627	288	378
38TH STATE SENATE		562	291	110	41	109	128	109	132	122	115	111	49	52
74TH STATE ASSEMBLY		3,818	2,188	825	396	834	904	766	959	816	952	738	337	430
5TH SUPERVISORIAL		3,818	2,188	825	396	834	904	766	959	816	952	738	337	430
4TH COUNTY BD OF ED		1,934	1,179	489	160	444	466	462	488	424	456	434	168	212
BONSALL C.S.D REORG		3,818	2,188	825	396	834	904	766	959	816	952	738	337	430

SAN DIEGO COUNTY - PRIMARY ELECTION
JUNE 7, 1988

PROP X FORMATION

		REGISTERED VOTERS	BALLOTS CAST - TOTAL	YES	NO
BONSALL	421600	842	421	250	154
BONSALL	421700	376	176	55	113
BUENA	428400	419	199	94	97
BUENA	428500	558	310	158	138
BUENA	428600	588	294	114	166
BUENA	428700	510	301	110	180
DECL AV 888020		104	40	21	15
DECL AV 888027		143	76	37	30
OECL AV 888144		278	160	77	56
RQSTD AV 999020			81	35	36
RQSTD AV 999027			16	6	9
RQSTD AV 999144			114	47	62
TOTAL		3,818	2,188	1,004	1,056
POLLS		3,293	1,701	781	848
DECLAREO AV		525	276	135	101
REQUESTEO AV			211	88	107
43RD CONGRESSIONAL		3,818	2,188	1,004	1,056
37TH STATE SENATE		3,256	1,897	867	92D
38TH STATE SENATE		562	291	137	136
74TH STATE ASSEMBLY		3,818	2,188	1,004	1,056
5TH SUPERVISORIAL		3,818	2,188	1,004	1,056
4TH COUNTY BD OF ED		1,934	1,179	5D6	602
BONSALL C.S.D REORG		3,818	2,188	1,004	1,056

FALLBROOK REORGANIZATION

TOWN COUNCIL (VOTE FOR 5) (BEGIN)

		REG VTRS	BLT-STS-CAST-WOLK	WASHBURN	WIREMAN	KOLB	AHREND	ARCHIBALD	HUSTON	FERRARO	ZENOVIC	LOWRY	LASH	BOYLAN
FALLBROOK	419500	1,037	565	157	125	113	78	140	21	72	115	57	136	80	39
FALLBROOK	419610	815	503	169	130	137	43	90	11	66	122	30	138	75	47
FALLBROOK	419700	879	553	165	156	146	25	92	11	76	152	40	164	72	42
FALLBROOK	419800	1,053	663	230	155	169	51	104	15	90	192	119	217	116	55
FALLBROOK	419820	296	205	74	65	66	15	37	1	27	47	15	67	29	17
FALLBROOK	419900	824	478	139	111	102	34	100	9	47	97	41	122	82	29
FALLBROOK	420000	929	467	125	130	103	68	133	11	66	71	48	92	86	23
FALLBROOK	420100	1,081	533	135	100	92	54	97	18	81	123	65	132	67	51
FALLBROOK	420130	927	587	163	175	157	45	96	11	78	140	56	175	91	58
FALLBROOK	420210	420	277	71	77	85	20	49	9	44	70	31	69	41	27
FALLBROOK	420300	820	531	174	139	137	22	63	2	88	149	44	201	171	49
FALLBROOK	420400	604	396	113	97	96	21	44	6	72	111	31	126	52	46
FALLBROOK	420420	606	404	105	108	107	18	47	4	77	121	27	167	64	60
FALLBROOK	420500	1,071	654	228	168	161	34	100	15	90	148	81	188	68	56
FALLBROOK	420510	607	407	124	129	140	26	64	7	64	90	43	109	52	58
FALLBROOK	420600	471	314	95	93	110	14	45	3	49	68	23	96	39	35
FALLBROOK	420630	680	384	133	102	94	22	37	5	73	101	40	123	56	24
DECL AV 888D21		39	27	13	9	7	2	6		3	4	4	7	1	5
DECL AV 888D28															
RQSTD AV 999021			891	237	251	275	71	135	14	137	235	90	270	164	81
RQSTD AV 999028			50	22	19	27	3	7		8	19	6	10	7	2
TOTAL		13,159	8,889	2,672	2,339	2,324	666	1,486	173	1,308	2,175	891	2,609	1,413	804
POLLS		13,120	7,921	2,400	2,060	2,015	590	1,338	159	1,160	1,917	791	2,322	1,241	716
DECLARED AV		39	27	13	9	7	2	6		3	4	4	7	1	5
REQUESTED AV			941	259	270	302	74	142	14	145	254	96	280	171	83
43RD CONGRESSIONAL		13,159	8,889	2,672	2,339	2,324	666	1,486	173	1,308	2,175	891	2,609	1,413	804
37TH STATE SENATE		12,688	8,525	2,555	2,227	2,187	649	1,434	170	1,251	2,088	862	2,503	1,367	767
38TH STATE SENATE		471	364	117	112	137	17	52	3	57	87	29	106	46	37
74TH STATE ASSEMBLY		13,159	8,889	2,672	2,339	2,324	666	1,486	173	1,308	2,175	891	2,609	1,413	804
5TH SUPERVISORIAL		13,159	8,889	2,672	2,339	2,324	666	1,486	173	1,308	2,175	891	2,609	1,413	804
FALLBROOK REORG		13,159	8,889	2,672	2,339	2,324	666	1,486	173	1,308	2,175	891	2,609	1,413	804

FALLBROOK REORGANIZATION

TOWN COUNCIL (VOTE FOR 5) (CONTO)

		REG VTRS	BLT-CAST-BLEA	BURROWS	DAVIES	MUDRY	RUSSELL	CHANEY	CHESNEY	SANCHEZ	SCHADEN	SEMANN	POLING	PAGET
FALLBROOK	419500	1,037	565	82	32	137	59	126	85	8	24	78	116	136	126
FALLBROOK	419610	815	503	40	33	101	86	131	112	9	14	82	98	51	143
FALLBROOK	419700	879	553	38	17	103	90	150	132	10	14	92	84	66	158
FALLBROOK	419800	1,053	663	31	35	94	71	181	126	10	32	98	176	80	232
FALLBROOK	419820	296	205	22	9	51	15	54	53	2	7	35	33	31	54
FALLBROOK	419900	824	478	32	23	102	49	122	83	6	31	83	100	83	130
FALLBROOK	420000	929	467	65	21	115	39	100	82	9	37	71	96	98	106
FALLBROOK	420100	1,081	533	52	35	70	61	140	71	8	56	80	120	120	142
FALLBROOK	420130	927	587	33	34	145	49	170	137	6	32	115	125	91	174
FALLBROOK	420210	420	277	28	12	46	21	82	54	9	18	39	72	57	77
FALLBROOK	420300	820	531	17	20	78	69	144	114	8	21	71	119	36	188
FALLBROOK	420400	604	396	6	17	63	29	120	85	13	16	59	81	48	105
FALLBROOK	420420	606	404	7	21	57	34	155	81	7	10	67	59	37	146
FALLBROOK	420500	1,071	654	56	24	118	61	208	131	16	31	100	161	88	187
FALLBROOK	420510	607	407	26	14	70	40	120	121	7	12	55	92	48	104
FALLBROOK	420600	471	314	18	7	45	44	114	90	3	17	45	55	28	100
FALLBROOK	420630	680	384	18	21	96	33	129	89	10	24	65	89	32	106
OECL AV 888021		39	27	4	1	6	2	6	5	1		3	3	1	10
OECL AV 888028															
RQSTO AV 999021			891	35	36	183	95	265	235	4	52	151	135	145	268
RQSTD AV 99902B			50		2	11	6	10	20	2	2	9	7	2	18
TOTAL		13,159	8,889	610	414	1,691	953	2,527	1,906	148	450	1,398	1,821	1,278	2,574
POLLS		13,120	7,921	571	375	1,491	850	2,246	1,646	141	396	1,235	1,676	1,130	2,278
DECLARED AV		39	27	4	1	6	2	6	5	1		3	3	1	10
REQUESTED AV			941	35	38	194	101	275	255	6	54	160	142	147	286
43RD CONGRESSIONAL		13,159	8,889	610	414	1,691	953	2,527	1,906	148	450	1,398	1,821	1,278	2,574
37TH STATE SENATE		12,688	8,525	592	405	1,635	903	2,403	1,796	143	431	1,344	1,759	1,248	2,456
38TH STATE SENATE		471	364	18	9	56	50	124	110	5	19	54	62	30	118
74TH STATE ASSEMBLY		13,159	8,889	610	414	1,691	953	2,527	1,906	148	450	1,398	1,821	1,278	2,574
5TH SUPERVISORIAL		13,159	8,889	610	414	1,691	953	2,527	1,906	148	450	1,398	1,821	1,278	2,574
FALLBROOK REORG		13,159	8,889	610	414	1,691	953	2,527	1,906	148	450	1,398	1,821	1,278	2,574

SAN DIEGO COUNTY - PRIMARY ELECTION
JUNE 7, 1988

FALLBROOK REORGANIZATION

			PROP V INCORPORATION		PROP W COUNCIL ELECTIONS		
		REGISTERED VOTERS	BALLOTS CAST - YES	BALLOTS CAST - NO	BALLOTS CAST - YES	BALLOTS CAST - NO	BALLOTS CAST - DISTRICT LARGE
FALLBROOK	419500	1,037	565	193	353	190	303
FALLBROOK	419610	815	503	189	292	171	275
FALLBROOK	419700	879	553	195	342	177	302
FALLBROOK	419800	1,053	663	279	357	202	390
FALLBROOK	419820	296	205	63	132	92	102
FALLBROOK	419900	824	478	186	282	150	287
FALLBROOK	420000	929	467	133	326	164	246
FALLBROOK	420100	1,081	533	247	274	184	287
FALLBROOK	420130	927	587	228	341	192	340
FALLBROOK	420210	420	277	120	150	86	164
FALLBROOK	420300	820	531	207	313	167	321
FALLBROOK	420400	604	396	141	238	110	215
FALLBROOK	420420	606	404	194	200	141	216
FALLBROOK	420500	1,071	654	263	379	202	377
FALLBROOK	420510	607	407	149	241	135	237
FALLBROOK	420600	471	314	111	194	133	142
FALLBROOK	420630	680	384	162	210	124	215
DECL AV 888021		39	27	9	17	8	15
DECL AV 888028							
RQSTD AV 999021			891	347	498	299	473
RQSTD AV 999028			50	14	33	19	26
TOTAL		13,159	8,889	3,430	5,172	2,946	4,933
POLLS		13,120	7,921	3,060	4,624	2,620	4,419
DECLARED AV		39	27	9	17	8	15
REQUESTED AV			941	361	531	318	499
43RD CONGRESSIONAL		13,159	8,889	3,430	5,172	2,946	4,933
37TH STATE SENATE		12,688	8,525	3,305	4,945	2,794	4,765
38TH STATE SENATE		471	364	125	227	152	168
74TH STATE ASSEMBLY		13,159	8,889	3,430	5,172	2,946	4,933
5TH SUPERVISORIAL		13,159	8,889	3,430	5,172	2,946	4,933
FALLBROOK REORG		13,159	8,889	3,430	5,172	2,946	4,933

SAN DIEGO COUNTY - PRIMARY ELECTION
JUNE 7, 1988

SAN DIEGO CITY SCHODLS

UNIFIED SCHOOL DISTRICT A

		REG VTRS	BLTS CAST	WITT	ARMSTRONG	BUCK	MORRIS	SMITH
UNIVERSITY-N.	120000	755	404	71	135	34	22	5
UNIVERSITY-N.	120020	988	365	98	113	46	24	9
UNIVERSITY-N.	120030	644	227	61	71	22	15	11
UNIVERSITY-N.	120040	1,368	411	97	100	28	10	9
UNIVERSITY-N.	120080	697	169	35	52	15	9	7
UNIVERSITY-N.	120090	921	365	109	94	37	23	7
UNIVERSITY-N.	120110	726	293	99	85	15	19	14
UNIVERSITY-N.	120120	611	205	42	68	19	12	9
UNIVERSITY-N.	120140	992	312	75	109	30	15	9
UNIVERSITY-N.	120150	951	345	95	112	30	16	11
UNIVERSITY-N.	120160	496	196	48	69	16	18	17
UNIVERSITY-N.	120190	770	257	60	91	19	21	11
UNIVERSITY-N.	120200	1,000	368	108	105	46	26	13
UNIVERSITY-N.	120220	990	306	89	80	37	14	11
UNIVERSITY-N.	120240	791	368	115	121	30	29	15
LA JOLLA	125000	437	214	71	66	13	14	6
LA JOLLA	125050	625	229	76	63	18	17	14
LA JOLLA	125150	404	171	64	55	5	9	7
LA JOLLA	125260	539	198	76	63	10	17	4
LA JOLLA	125300	497	228	80	59	17	11	8
LA JOLLA	125400	408	143	47	32	19	8	9
LA JOLLA	125450	587	289	95	97	20	14	4
LA JOLLA	125550	793	296	84	92	28	24	7
LA JOLLA	125600	849	303	93	96	22	22	13
LA JOLLA	125750	595	260	85	65	23	22	8
LA JOLLA	125800	305	131	36	30	15	6	6
LA JOLLA	125850	854	419	127	123	37	39	26
LA JOLLA	126050	787	337	111	92	31	20	22
LA JOLLA	126250	780	367	114	105	40	48	13
LA JOLLA	126350	818	395	146	93	32	57	20
LA JOLLA	126550	218	116	29	18	8	42	4
LA JOLLA	126560	601	269	105	72	14	30	11
LA JOLLA	126650	756	306	121	86	19	15	25
LA JOLLA	126750	600	283	101	73	25	29	12
LA JOLLA	127000	387	164	61	40	10	10	17
LA JOLLA	127010	585	249	102	64	19	14	9
LA JOLLA	127050	791	372	126	98	39	37	15
LA JOLLA	127200	501	255	86	63	17	44	14

SAN DIEGO CITY SCHOOLS

UNIFIED SCHOOL DISTRICT A

		REGISTERED VOTERS	BALLOTS CAST	ARMSTRONG-WITT	BUCK	MORRIS	SMITH
LA JOLLA	127210	679	334	114	86	10	50	26
LA JOLLA	127250	592	269	102	80	19	16	15
LA JOLLA	127270	597	222	64	62	14	39	12
LA JOLLA	127300	471	238	78	51	22	57	10
LA JOLLA	127310	347	157	70	40	12	10	6
LA JOLLA	127400	438	194	53	55	11	20	18
LA JOLLA	127410	867	363	82	122	24	79	7
LA JOLLA	127540	251	132	64	35	6	9	6
LA JOLLA	127550	368	154	55	37	12	14	4
LA JOLLA	127600	681	357	116	123	11	61	4
LA JOLLA	127700	537	238	57	62	22	43	9
UNIVERSITY-S.	145000	491	213	65	60	14	26	11
UNIVERSITY-S.	145010	451	199	50	83	24	8	13
UNIVERSITY-S.	145100	807	431	129	132	41	36	23
UNIVERSITY-S.	145200	511	203	55	82	14	11	12
UNIVERSITY-S.	145500	465	216	59	80	33	8	15
UNIVERSITY-S.	145600	514	245	73	69	34	14	23
UNIVERSITY-S.	145700	491	248	50	88	67	19	8
UNIVERSITY-S.	145800	612	294	92	106	53	13	7
UNIVERSITY-S.	145810	456	192	55	83	13	7	8
UNIVERSITY-S.	145900	800	406	131	152	37	24	11
UNIVERSITY-S.	146000	553	281	75	92	47	8	12
UNIVERSITY-S.	146100	473	245	58	117	42	2	8
UNIVERSITY-S.	146200	528	238	83	85	26	8	13
UNIVERSITY-S.	146400	546	283	85	117	12	15	19
UNIVERSITY-S.	146600	625	334	72	152	45	13	18
UNIVERSITY-S.	146800	535	247	60	100	24	11	22
UNIVERSITY-S.	147000	720	361	91	167	27	18	14
UNIVERSITY-S.	147200	672	338	83	150	29	29	15
CLAIREMONT-N.	150100	693	237	95	69	16	15	20
CLAIREMONT-N.	150110	839	306	99	108	24	20	27
CLAIREMONT-N.	150200	815	355	100	116	29	35	28
CLAIREMONT-N.	150410	574	299	102	98	23	17	17
CLAIREMONT-N.	150600	880	385	149	128	28	21	23
CLAIREMONT-N.	150620	628	271	76	109	22	16	16
CLAIREMONT-N.	151200	544	277	78	113	14	11	28
CLAIREMONT-N.	151400	690	301	94	111	27	16	13
CLAIREMONT-N.	151410	932	412	144	133	34	17	31

SAN DIEGO COUNTY - PRIMARY ELECTION
JUNE 7, 1988

SAN DIEGO CITY SCHOOLS

UNIFIED SCHOOL DISTRICT A

	REG VTRS	B-L-T-S- C-A-S-T	A-R-M-S- N-I-T-T	T-R-O-N-G	B-U-C-K	M-O-R-R-I-S	S-M-I-T-H
CLAIREMONT-N. 151800	65D	293	111	102	17	21	19
CLAIREMONT-N. 1520D0	966	315	110	1DD	22	19	13
CLAIREMONT-N. 1522DD	930	312	101	1D0	28	22	2D
CLAIREMONT-N. 152600	487	204	59	39	17	54	14
CLAIREMONT-N. 152800	454	228	85	70	20	13	15
CLAIREMONT-N. 153000	865	295	95	84	34	19	21
CLAIREMONT-N. 15340D	6D1	294	85	121	14	24	17
CLAIREMONT-N. 153600	620	245	95	75	14	15	21
CLAIREMONT-N. 153800	567	254	106	75	23	16	9
CLAIREMONT-N. 154200	669	264	92	80	19	20	29
CLAIREMONT-N. 154800	499	236	87	62	17	14	25
CLAIREMONT-N. 155000	918	425	175	103	34	44	38
CLAIREMONT-N. 15540D	455	250	110	47	16	19	3D
CLAIREMONT-N. 15550D	492	240	88	76	19	14	14
CLAIREMONT-E. 160000	590	324	111	98	33	16	30
CLAIREMONT-E. 160200	634	278	97	75	23	16	41
CLAIREMONT-E. 160300	814	370	131	102	38	28	34
CLAIREMONT-E. 160310	869	361	111	121	25	15	49
CLAIREMONT-E. 160400	894	398	143	95	27	22	74
CLAIREMONT-E. 160510	618	271	78	87	19	14	24
CLAIREMONT-E. 160700	885	382	142	93	22	22	62
CLAIREMONT-E. 160900	761	309	109	85	38	10	25
CLAIREMONT-E. 161000	495	214	71	75	13	19	10
CLAIREMONT-E. 16110D	573	218	67	55	19	10	42
CLAIREMONT-E. 16111D	623	144	58	37	12	11	5
CLAIREMONT-E. 16113D	489	186	73	52	16	9	15
CLAIREMONT-E. 161200	617	180	59	51	19	10	13
CLAIREMONT-E. 161210	668	244	92	79	2D	11	15
CLAIREMONT-E. 161220	662	207	75	68	1D	13	11
CLAIREMONT-E. 161300	1,016	374	123	123	24	26	41
CLAIREMONT-E. 161400	475	187	62	52	26	7	18
CLAIREMONT-E. 16150D	329	111	53	23	4	9	8
CLAIREMONT-E. 161510	548	227	80	73	19	11	16
CLAIREMONT-E. 161600	813	329	124	87	32	19	22
CLAIREMONT-E. 161700	672	305	102	78	48	28	14
CLAIREMONT-E. 161900	612	278	97	83	20	33	15
CLAIREMONT-E. 162100	765	309	1D7	91	28	2D	25
CLAIREMONT-E. 162200	703	243	81	71	21	17	18

SAN DIEGO COUNTY - PRIMARY ELECTION
JUNE 7, 1988

SAN DIEGO CITY SCHOOLS

UNIFIED SCHDOL DISTRICT A

	REG VTRS	B-L-T-S- C-A-S-T-	A-R-M-S- W-I-T-T	T-R-D-N-G	BUCK	MORRIS	SMITH
CLAIREMONT-E. 162500	612	202	75	69	10	9	11
CLAIREMONT-E. 162510	591	228	103	68	16	11	13
CLAIREMONT-E. 162600	598	227	67	90	21	15	15
CLAIREMONT-E. 162700	580	248	106	83	4	11	17
CLAIREMONT-E. 163000	653	317	116	83	20	21	44
CLAIREMONT-E. 163100	565	272	109	78	20	13	25
CLAIREMONT-S. 212500	869	368	127	89	39	18	22
CLAIREMONT-S. 213000	491	227	73	55	21	39	13
CLAIREMONT-S. 213010	894	391	137	109	26	51	29
CLAIREMONT-S. 213100	739	331	135	85	34	15	24
CLAIREMONT-S. 213300	560	228	86	50	25	20	15
CLAIREMONT-S. 213700	774	284	105	78	19	15	26
CLAIREMONT-S. 213900	602	220	88	61	14	15	24
CLAIREMONT-S. 214300	987	456	179	122	45	31	42
PACIFIC BEACH 220000	671	186	65	49	17	11	11
PACIFIC BEACH 220200	627	193	59	72	16	9	11
PACIFIC BEACH 220300	341	173	63	57	11	4	15
PACIFIC BEACH 220310	721	338	136	83	24	17	14
PACIFIC BEACH 220400	441	217	61	69	15	30	9
PACIFIC BEACH 220500	425	222	68	57	15	37	19
PACIFIC BEACH 220510	535	256	115	51	16	30	19
PACIFIC BEACH 220800	580	281	94	99	15	32	13
PACIFIC BEACH 221100	635	169	43	64	20	4	5
PACIFIC BEACH 221400	1,024	310	107	95	23	22	12
PACIFIC BEACH 221600	582	256	103	72	19	13	12
PACIFIC BEACH 221800	877	411	142	102	35	67	15
PACIFIC BEACH 221900	869	362	138	106	37	37	13
PACIFIC BEACH 222000	595	196	67	46	20	13	13
PACIFIC BEACH 222020	638	206	64	55	13	18	13
PACIFIC BEACH 222200	596	195	53	47	25	14	9
PACIFIC BEACH 222210	928	283	83	96	19	13	11
PACIFIC BEACH 223400	963	327	94	104	38	19	16
PACIFIC BEACH 223500	718	175	52	57	15	9	9
PACIFIC BEACH 223700	803	270	87	71	25	22	9
PACIFIC BEACH 224510	770	241	93	55	22	18	13
PACIFIC BEACH 224600	819	269	90	83	27	17	16
PACIFIC BEACH 224800	520	184	63	54	16	10	6
PACIFIC BEACH 225300	797	270	81	72	36	15	14

SAN DIEGO COUNTY - PRIMARY ELECTION
JUNE 7, 1988

SAN DIEGO CITY SCHOOLS

UNIFIED SCHOOL DISTRICT A

	VETERANS	C-A-S-T	W-I-T-T	BLT-S-R-G	A-R-M-S-T-R-O-N-G	BUCK	MORRIS	SMITH
PACIFIC BEACH 225320	587	212	97	38	17	11	13
PACIFIC BEACH 225400	980	361	122	84	37	29	28
PACIFIC BEACH 225600	779	305	101	88	29	23	22
PACIFIC BEACH 225710	876	339	121	107	22	13	15
PACIFIC BEACH 225900	666	210	74	65	15	16	6
PACIFIC BEACH 226100	867	387	131	123	36	20	23
DECL AV 888036	30	7		4	2		1
DECL AV 888078	103	27	9	6	4	2	
RQSTD AV 999036		257	57	92	30	22	15
RQSTD AV 999042		272	85	77	13	27	19
RQSTD AV 999043		202	69	62	17	11	16
RQSTD AV 999077		1,794	542	549	104	118	74
RQSTD AV 999078		815	271	247	56	50	36
RQSTD AV 999080		1,199	415	302	77	88	88
TOTAL	105,266	47,740	15,662	14,371	4,009	3,563	2,889
POLLS	105,133	43,167	14,214	13,032	3,706	3,245	2,640
DECLARED AV	133	34	9	10	6	2	1
REQUESTED AV		4,539	1,439	1,329	297	316	248
41ST CONGRESSIDNAL	105,266	47,740	15,662	14,371	4,009	3,563	2,889
38TH STATE SENATE	105,266	47,740	15,662	14,371	4,009	3,563	2,889
75TH STATE ASSEMBLY	60,622	28,804	8,999	9,022	2,412	2,298	1,412
78TH STATE ASSEMBLY	44,644	18,936	6,663	5,349	1,597	1,265	1,477
SAN DIEGO JUDICIAL	105,266	47,740	15,662	14,371	4,009	3,563	2,889
3RD SUPERVISORIAL	105,266	47,740	15,662	14,371	4,009	3,563	2,889
CITY OF SAN DIEGO	105,266	47,740	15,662	14,371	4,009	3,563	2,889
S.D. 1ST COUNCIL	42,525	20,275	6,058	6,363	1,786	1,630	891
S.D. 5TH COUNCIL	8,487	3,468	1,265	1,050	251	200	280
S.D. 6TH COUNCIL	54,254	23,997	8,339	6,958	1,972	1,733	1,718
1ST COUNTY BD OF ED	84,327	38,580	12,645	11,514	3,138	2,974	2,262
S.D CITY UNIF SCHOOL	105,266	47,740	15,662	14,371	4,009	3,563	2,889
S.D. CITY SCHOOL - A	105,266	47,740	15,662	14,371	4,009	3,563	2,889

SAN DIEGO CITY SCHOOLS

COMMUNITY COLLEGE DISTRICT B

		REGVTRS	BLTS-CAST	FRENCH	COLBY
MIRA MESA	130010	972	281	109	101
MIRA MESA	130100	882	272	105	104
MIRA MESA	130200	549	200	95	62
MIRA MESA	130210	904	336	138	115
MIRA MESA	130220	503	218	117	71
MIRA MESA	130230	844	265	112	115
MIRA MESA	130240	825	270	119	122
MIRA MESA	130260	620	181	79	70
MIRA MESA	130300	767	261	131	97
MIRA MESA	130310	641	211	107	78
MIRA MESA	130330	645	257	126	98
MIRA MESA	130350	808	276	113	100
MIRA MESA	130370	735	275	137	96
MIRA MESA	130380	533	218	88	89
MIRA MESA	130400	728	281	143	101
MIRA MESA	130410	868	310	157	102
MIRA MESA	130420	643	245	107	96
MIRA MESA	130430	848	313	151	108
MIRA MESA	130470	863	371	176	140
MIRA MESA	130480	601	236	119	73
MIRA MESA	130500	715	269	135	82
MIRA MESA	130510	923	321	150	113
MIRA MESA	130530	924	333	158	120
MIRA MESA	130610	943	312	144	111
MIRA MESA	130700	636	256	112	104
MIRA MESA	130710	716	234	116	85
MIRA MESA	130800	833	326	168	114
MIRA MESA	130820	400	244	120	81
MIRA MESA	130830	436	182	79	62
MIRA MESA	130840	685	230	102	78
MIRA MESA	130850	696	194	66	83
POMERADO	135010	478	232	96	106
POMERADO	135020	686	357	153	150
POMERADO	135030	724	326	144	131
POMERADO	135040	591	254	116	97
POMERADO	135050	543	163	67	54
POMERADO	135060	581	235	113	90
POMERADO	135070	797	372	132	163

SAN DIEGO CITY SCHOOLS

COMMUNITY COLLEGE DISTRICT B

		REGVTRS	BLTS-CAST	FRENCH	COLBY
POMERADO	135080	584	272	102	135
POMERADO	135200	922	419	156	188
POMERADO	135210	586	290	112	120
POMERADO	135230	778	364	141	15D
POMERADO	135240	485	225	100	90
POMERAOO	135420	731	347	146	133
MONTGOMERY	165000	300	101	59	32
MONTGOMERY	165050	475	223	131	64
TIERRASANTA	171000	713	152	71	65
TIERRASANTA	171010	936	187	84	74
TIERRASANTA	171040	854	354	143	127
TIERRASANTA	171060	1,022	391	186	123
TIERRASANTA	1711D0	1,056	442	191	147
TIERRASANTA	171110	542	240	101	75
TIERRASANTA	171130	643	310	151	111
TIERRASANTA	171140	595	309	135	105
TIERRASANTA	171150	530	201	82	74
TIERRASANTA	171160	705	310	157	109
TIERRASANTA	171180	399	182	60	78
TIERRASANTA	171220	790	351	194	100
TIERRASANTA	171500	563	263	111	94
TIERRASANTA	171510	538	144	58	54
TIERRASANTA	171520	542	268	119	102
TIERRASANTA	171540	711	303	120	114
SAN CARLOS	175100	630	294	151	95
SAN CARLOS	175110	548	262	129	99
SAN CARLOS	175120	689	302	151	96
SAN CARLOS	175160	479	235	112	78
SAN CARLOS	175200	464	223	108	79
SAN CARLOS	175250	724	316	167	100
SAN CARLOS	175300	625	284	144	83
SAN CARLOS	175400	696	260	129	89
SAN CARLOS	175410	522	164	64	66
SAN CARLOS	175600	452	219	107	88
SAN CARLOS	176000	907	393	201	135
SAN CARLOS	176100	569	266	140	85
SAN CARLOS	176110	706	325	201	80
SAN CARLOS	176400	587	272	134	94

SAN DIEGO COUNTY - PRIMARY ELECTION
JUNE 7, 1988

SAN DIEGO CITY SCHOOLS

COMMUNITY COLLEGE DISTRICT B

		REGISTERED VOTERS	BALLOTS CAST - FRESHMAN COLLEGE	
SAN CARLOS	17650D	640	279	154	92
SAN CARLOS	176510	893	385	208	118
SAN CARLOS	176700	648	314	173	108
SAN CARLOS	176800	913	431	220	135
SAN CARLOS	177300	534	290	165	80
SAN CARLOS	177310	775	360	169	105
SAN CARLOS	177400	626	334	180	113
SAN CARLOS	177500	546	308	174	89
NAVAJO	180100	540	314	173	103
NAVAJO	180400	721	357	184	114
NAVAJO	180600	566	291	152	102
NAVAJO	180700	658	328	166	100
NAVAJO	180800	670	360	181	107
NAVAJO	180900	524	278	128	95
NAVAJO	180910	639	297	145	96
NAVAJO	180920	476	253	118	101
NAVAJO	181010	427	213	95	80
NAVAJO	181030	563	267	133	95
NAVAJO	181040	888	369	189	115
NAVAJO	181100	561	270	146	85
NAVAJO	181200	880	450	229	132
NAVAJO	181210	664	297	138	101
NAVAJO	181300	535	271	131	107
NAVAJO	181600	482	233	138	72
NAVAJO	181700	488	268	157	78
NAVAJO	181710	602	155	62	55
NAVAJO	181800	548	286	148	95
NAVAJO	182000	706	370	189	135
NAVAJO	182300	785	399	216	132
NAVAJO	182310	847	351	179	111
NAVAJO	182600	557	258	140	84
NAVAJO	183100	841	403	226	132
NAVAJO	183300	480	265	159	73
NAVAJO	183700	882	438	226	156
NAVAJO	183900	540	284	130	100
NAVAJO	184100	607	356	204	98
NAVAJO	184400	846	349	173	129
NAVAJO	184500	810	407	220	136

SAN DIEGO COUNTY - PRIMARY ELECTION
JUNE 7, 1988

SAN DIEGO CITY SCHOOLS

COMMUNITY COLLEGE DISTRICT B

		REGVTRS	BLTS-CAST	FRENCH	COLBY
NAVAJO	184800	958	408	208	137
NAVAJO	18532D	680	265	119	97
NAVAJO	185330	655	206	96	67
NAVAJO	185340	639	172	56	63
NAVAJO	185350	623	222	95	77
SERRA MESA	190200	481	235	121	71
SERRA MESA	190400	577	266	149	76
SERRA MESA	190500	855	348	157	123
SERRA MESA	190510	809	250	107	84
SERRA MESA	190800	709	319	140	139
SERRA MESA	191100	497	226	107	80
SERRA MESA	191300	808	334	162	122
SERRA MESA	191500	696	313	165	124
SERRA MESA	191700	418	194	104	67
SERRA MESA	192200	1,023	462	236	166
SERRA MESA	192600	951	289	133	103
SERRA MESA	192900	666	334	192	103
SERRA MESA	192910	643	317	167	116
SERRA MESA	193000	576	260	134	82
MISSION VALLE	195050	952	281	111	98
LINOA VISTA	200000	490	157	54	67
LINOA VISTA	200100	712	243	115	82
LINOA VISTA	200200	485	241	120	75
LINOA VISTA	200500	566	240	123	72
DECL AV 888007		32	11	6	3
DECL AV 888037		98	29	11	8
DECL AV 888044		572	55	21	25
DECL AV 888046		65	12	4	4
DECL AV 888084					
DECL AV 888091		130	68	33	19
DECL AV 888158					
DECL AV 888168		4	2		2
DECL AV 888169					
DECL AV 888173					
DECL AV 888174					
DECL AV 888175		26	11	4	4
DECL AV 888176					
RQSTD AV 999007					

SAN DIEGO CITY SCHOOLS

COMMUNITY COLLEGE DISTRICT B

	B - L - E - G - V - T - R - S	C - A - S - T	F - R - E - N - C - H	C O L B Y
RQSTD AV 999037		642	284	223
RQSTD AV 999041		431	226	120
RQSTD AV 999044				
RQSTD AV 999046		28	17	5
RQSTD AV 99905D		163	82	54
RQSTD AV 999084		324	175	99
RQSTD AV 999091		64	24	27
RQSTD AV 999158				
RQSTD AV 999168				
RQSTO AV 999169		253	90	106
RQSTD AV 999173				
RQSTD AV 999174		69	25	27
RQSTD AV 999175		1,448	634	483
RQSTD AV 999176				
RQSTD AV 999177		95	37	27

TDTAL	93,988	43,005	20,610	14,979
POLLS	93,061	39,3D0	18,937	13,743
DECLAREO AV	927	188	79	65
REQUESTED AV		3,517	1,594	1,171
41ST CONGRESSIONAL	91,823	42,100	20,193	14,685
44TH CONGRESSIONAL	2,133	894	411	291
45TH CONGRESSIONAL	32	11	6	3
38TH STATE SENATE	30,193	12,249	5,461	4,621
39TH STATE SENATE	63,795	30,756	15,149	10,358
75TH STATE ASSEMBLY	29,621	12,194	5,440	4,596
77TH STATE ASSEMBLY	49,911	24,464	12,027	8,2D4
78TH STATE ASSEMBLY	14,456	6,347	3,143	2,179
SAN DIEGO JUDICIAL	93,956	42,994	20,604	14,976
2NO SUPERVISDRIAL	32	11	6	3
3RO SUPERVISORIAL	78,315	36,106	17,290	12,596
4TH SUPERVISORIAL	15,641	6,888	3,314	2,380
CITY OF LA MESA	32	11	6	3
CITY OF SAN DIEGO	93,952	42,992	20,604	14,974
S.D. 5TH COUNCIL	45,726	19,374	8,910	7,121
S.D. 7TH COUNCIL	48,226	23,618	11,694	7,853

SAN DIEGO COUNTY - PRIMARY ELECTION
JUNE 7, 1988

SAN DIEGO CITY SCHOOLS

COMMUNITY COLLEGE DISTRICT B

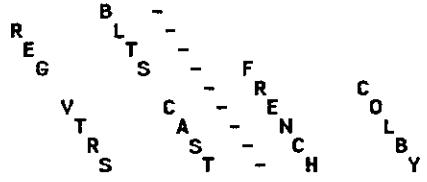

1ST COUNTY BD OF ED	9,030	4,176	2,046	1,421
4TH COUNTY BD OF ED	45,782	22,329	10,531	7,854
S.D CITY UNIF SCHOOL	93,988	43,005	20,610	14,979
S.D. CITY SCHOOL - B	93,988	43,005	20,610	14,979

SAN DIEGO CITY SCHOOLS

		REGISTERED VOTERS	BLUE STAR - COMMUNITY COLLEGE DISTRICT D	SCHOOL - UNIFIED SCHOOL DISTRICT D
HILLCREST	25510D	929	416	298	311
HILLCREST	255210	690	337	234	243
HILLCREST	255300	643	237	158	156
HILLCREST	256210	736	33D	222	223
HILLCREST	257200	1,035	429	296	296
HILLCREST	2575D0	537	247	176	185
HILLCREST	257600	598	259	178	183
NORTH PARK	261200	366	194	12D	129
NORTH PARK	261210	795	336	246	250
NORTH PARK	261400	734	300	226	218
NORTH PARK	261600	804	286	194	195
NORTH PARK	263200	912	305	223	225
NORTH PARK	263400	576	184	133	141
NDRTH PARK	263600	626	216	155	154
NORTH PARK	263800	607	214	150	153
NORTH PARK	264000	432	181	123	125
NORTH PARK	264200	955	378	267	271
NORTH PARK	264600	660	290	221	227
NORTH PARK	265000	581	211	156	158
NORTH PARK	265200	1,053	372	276	289
NORTH PARK	265600	889	369	252	258
NORTH PARK	266000	513	172	123	123
NORTH PARK	266100	623	210	157	165
NORTH PARK	266200	996	401	289	292
NORTH PARK	266300	545	209	145	15D
NORMAL HEIGHT	270000	518	269	182	198
NDRMAL HEIGHT	270100	513	169	120	129
NORMAL HEIGHT	270110	503	196	145	144
NORMAL HEIGHT	270400	667	208	149	146
NORMAL HEIGHT	270500	719	264	192	189
NORMAL HEIGHT	27D700	598	186	138	141
NORMAL HEIGHT	271100	686	193	129	132
NORMAL HEIGHT	271200	965	403	302	306
NORMAL HEIGHT	271800	412	210	136	138
NORMAL HEIGHT	272000	612	287	189	188
NORMAL HEIGHT	272210	530	169	108	116

SAN DIEGO CITY SCHOOLS

			COMMUNITY COLLEGE DISTRICT D	UNIFIED SCHOOL DISTRICT D
		REGISTERED VOTERS	BALLOTS CAST	BALLOTS CAST
NORMAL HEIGHT	272500	1,185	297	210	211
NORMAL HEIGHT	272700	1,012	308	224	227
NORMAL HEIGHT	272900	671	206	141	148
NORMAL HEIGHT	272910	661	211	152	152
NORMAL HEIGHT	27350D	954	325	237	239
NORMAL HEIGHT	273900	943	254	169	184
NORMAL HEIGHT	27420D	1,095	439	301	317
NORMAL HEIGHT	274300	488	277	183	202
NORMAL HEIGHT	274400	447	280	182	209
NORMAL HEIGHT	274800	491	268	192	195
NORMAL HEIGHT	274810	223	109	87	90
NORMAL HEIGHT	275100	426	239	142	166
NORMAL HEIGHT	275200	751	391	255	287
NORMAL HEIGHT	275900	429	117	90	94
NORMAL HEIGHT	276100	948	272	186	192
NORMAL HEIGHT	276400	660	169	114	126
NORMAL HEIGHT	276600	605	339	226	240
NORMAL HEIGHT	276700	1,010	311	225	229
NORMAL HEIGHT	277200	400	206	135	144
NORMAL HEIGHT	277600	565	306	225	233
MONTEZUMA	280000	584	213	159	152
MONTEZUMA	280100	839	407	285	283
MONTEZUMA	280200	634	266	184	192
MONTEZUMA	280400	643	211	158	163
MONTEZUMA	280410	228	61	45	48
MONTEZUMA	280500	750	361	231	271
MONTEZUMA	280510	287	158	122	129
MONTEZUMA	280800	985	451	349	352
MONTEZUMA	281300	842	401	296	306
MONTEZUMA	281500	652	118	79	87
MONTEZUMA	281700	1,527	134	95	95
MONTEZUMA	282400	828	292	204	209
MONTEZUMA	282500	468	223	162	161
MONTEZUMA	282600	1,709	149	100	105
MONTEZUMA	282700	598	127	92	98
MONTEZUMA	283000	652	168	121	124

SAN DIEGO CITY SCHOOLS

			COMMUNITY COLLEGE DISTRICT D		UNIFIED SCHOOL DISTRICT D
		REGISTERED VOTERS	BALLOTS CAST	SENATE DISTRICT 39	ASSEMBLY DISTRICT 78
MONTEZUMA	2832D0	903	373	258	270
MONTEZUMA	283700	529	226	163	170
MONTEZUMA	283800	534	76	53	54
MONTEZUMA	284000	717	276	206	213
MONTEZUMA	28430D	479	190	139	139
ROLANDO REDWO	290010	1,052	269	205	215
ROLANDO REDWO	290410	1,045	256	183	189
ROLANDO REDWO	292800	460	107	73	76
ROLANDO REDWO	293200	604	179	128	133
ROLANDO REDWO	293400	605	153	119	125
ROLANDO REDWO	294400	806	378	268	281
ROLANDO REDWO	294800	935	313	227	240
ROLANDO REDWO	295010	454	193	151	157
ROLANDO REDWO	297000	525	227	164	181
ROLANDO REDWO	297200	578	241	186	188
ROLANDO REDWO	297300	634	306	197	214
CITY HEIGHTS	301200	934	249	176	186
CITY HEIGHTS	301300	1,196	283	194	200
CITY HEIGHTS	30170D	672	216	145	155
CITY HEIGHTS	3D1900	991	310	215	218
CITY HEIGHTS	3D2200	674	174	126	127
SOUTH PARK	305000	587	231	151	165
SOUTH PARK	305200	658	319	232	238
SOUTH PARK	30540D	619	237	184	182
SOUTH PARK	305600	798	349	272	277
SOUTH PARK	306D00	501	252	176	180
SOUTH PARK	306200	957	425	269	291
SOUTH PARK	306400	406	195	130	139
SOUTH PARK	306600	486	242	160	168
SOUTH PARK	3D6800	421	154	108	111
SOUTH PARK	3D72D0	523	221	168	175
SOUTH PARK	307400	835	280	197	192
SOUTH PARK	30760D	685	198	137	136
SOUTH PARK	307800	464	219	156	163
SOUTH PARK	308000	1,195	443	324	333
SOUTH PARK	308600	710	297	206	208

SAN DIEGO CITY SCHOOLS

			COMMUNITY COLLEGE DISTRICT D	UNIFIED SCHOOL DISTRICT D
		REGISTERED VOTERS	BALLOTS CAST	BALLOTS CAST
MIDDLETOWN	315000	647	250	177	181
MIODLETOWN	315100	803	318	213	216
MIDDLETOWN	315200	837	363	241	261
MIODLETOWN	31530D	825	257	165	171
MIOOLETOWN	315310	750	283	194	206
MIDOLETOWN	31560D	532	210	148	156
CENTRE CITY	34020D	981	227	156	162
CENTRE CITY	34D210	1,031	377	206	251
CENTRE CITY	341000	820	243	148	157
CENTRE CITY	341200	422	153	104	104
CENTRE CITY	341210	503	264	163	172
CENTRE CITY	341600	981	265	172	181
CENTRE CITY	342000	435	83	48	56
GOLDEN HILL	345000	719	178	113	128
GOLDEN HILL	345400	740	264	177	176
GOLOEN HILL	345600	439	162	114	114
GOLOEN HILL	345800	539	183	123	129
GOLDEN HILL	3460D0	579	181	132	136
GOLDEN HILL	3463D0	530	137	87	99
GOLDEN HILL	3465D0	422	124	76	82
DECL AV 888D48		5	3	3	2
DECL AV 888D73		5	2		
DECL AV 888D74					
DECL AV 888094		43	8	6	6
DECL AV 888095		153	29	16	18
RQSTD AV 999048			256	156	170
RQSTD AV 999049			241	145	159
RQSTO AV 999052			83	48	50
RQSTO AV 999053			97	64	67
RQSTO AV 999D54			98	62	70
RQSTD AV 999D55			468	299	321
RQSTD AV 999D57			634	430	448
RQSTD AV 999D58			1D4	69	76
RQSTD AV 999061			77	53	56
RQSTD AV 999D73					
RQSTD AV 999074			6D	39	45

SAN DIEGO COUNTY - PRIMARY ELECTION
JUNE 7, 1988

SAN DIEGO CITY SCHOOLS

			COMMUNITY COLLEGE DISTRICT D	UNIFIED SCHODL DISTRICT D
			BALLOTS CAST	
RQSTD AV 999D89			88	65	67
RQSTD AV 999D90			468	275	302
RQSTD AV 999D94			49	33	34
RQSTD AV 999D95			168	113	114
RQSTD AV 999D96			152	101	106
RQSTD AV 999097			250	166	172
RQSTD AV 999098			185	118	127
RQSTD AV 999099			72	39	40
RQSTD AV 99910D			33D	218	230
TOTAL	89,661	36,2D2	25,D87	26,114
PDLLS	89,455	32,280	22,569	23,434
DECLARED AV	206	42	25	26
REQUESTED AV		3,880	2,493	2,654
41ST CDNGRESSIONAL	43,546	18,906	13,107	13,680
44TH CONGRESSIONAL	46,115	17,296	11,980	12,434
39TH STATE SENATE	28,3D1	12,305	8,398	8,823
40TH STATE SENATE	61,360	23,897	16,689	17,291
77TH STATE ASSEMBLY	11,218	4,784	3,270	3,479
78TH STATE ASSEMBLY	51,669	20,590	14,373	14,917
79TH STATE ASSEMBLY	26,774	10,828	7,444	7,718
SAN DIEGO JUDICIAL	89,661	36,202	25,D87	26,114
1ST SUPERVISORIAL	1,471	522	293	352
4TH SUPERVISORIAL	88,190	35,680	24,794	25,762
CITY OF SAN DIEGO	89,661	36,202	25,087	26,114
S.D. 2ND COUNCIL	5	2		
S.D. 3RD COUNCIL	38,639	15,583	10,9D7	11,302
S.D. 4TH COUNCIL	2,472	811	536	549
S.D. 7TH COUNCIL	20,301	7,706	5,457	5,698
S.D. 8TH COUNCIL	28,244	12,100	8,187	8,565
1ST COUNTY BD OF ED	40,903	17,356	11,911	12,354
S.D CITY UNIF SCHOOL	89,661	36,202	25,D87	26,114
S.D. CITY SCHOOL - D	89,661	36,202	25,D87	26,114

SAN DIEGO CITY SCHOOLS

UNIFIED SCHOOL DISTRICT E

	REG VTRS	BLTS CAST	WEBER	HUESO	JEFFERSON
ROLANDO REDWO 290600	815	232	128	42	28
ROLANDO REDWO 291000	789	316	192	34	45
ROLANDO REDWO 291200	781	345	190	61	48
ROLANDO REDWD 291600	489	211	93	5D	36
ROLANDO REDWO 29165D	842	371	2D1	41	62
ROLANDO REDWD 291800	652	361	25D	35	36
ROLANDO REDWO 292000	382	184	96	40	22
ROLANDO REDWO 2922D0	538	195	103	28	38
ROLANDO REOWO 292400	666	151	73	20	34
ROLANDO REOWO 293600	501	191	98	32	37
ROLANOD REDWD 29380D	698	296	163	59	40
ROLANDO REDWO 293810	509	194	85	50	25
ROLANDO REDWO 294200	918	231	132	30	38
ROLANDO REDWO 295200	771	324	190	46	44
ROLANDO REDWO 296600	335	120	66	24	14
ROLANDO REOWO 296800	779	334	179	62	43
RDLANDO REDWD 297500	425	201	101	36	32
ROLANDO REDWO 297600	382	159	86	25	25
CITY HEIGHTS 300000	660	171	84	32	33
CITY HEIGHTS 300200	741	163	78	32	27
CITY HEIGHTS 30025D	859	246	112	58	44
CITY HEIGHTS 300410	479	151	79	25	21
CITY HEIGHTS 300900	717	223	114	41	28
CITY HEIGHTS 302600	657	231	91	45	41
CITY HEIGHTS 302800	425	187	87	46	20
CITY HEIGHTS 30320D	850	358	188	57	53
S.E.SAN DIEGO 350000	906	239	103	65	37
S.E.SAN DIEGD 350300	694	257	145	39	40
S.E.SAN DIEGO 350500	945	314	165	38	62
S.E.SAN DIEGD 350600	671	268	142	35	52
S.E.SAN DIEGO 351000	1,013	317	145	88	47
S.E.SAN DIEGD 351300	68D	2D5	9D	56	34
S.E.SAN DIEGO 35500D	852	262	104	84	38
S.E.SAN DIEGO 355100	369	95	25	46	12
S.E.SAN DIEGO 355210	983	271	122	57	44
S.E.SAN DIEGO 3556D0	746	212	114	32	37
S.E.SAN DIEGO 35580D	449	163	72	51	14
S.E.SAN DIEGO 356600	793	259	149	35	49

SAN DIEGO CITY SCHOOLS

UNIFIED SCHOOL DISTRICT E

		REGVTRS	BLTS-CAST	WEBER	HUESD	JEFFERSON
S.E.SAN DIEGO	356900	1,D12	344	183	31	68
ENCANTO-E.	360000	507	212	136	15	47
ENCANTO-E.	360100	900	351	229	19	56
ENCANTO-E.	360300	921	218	125	28	41
ENCANTO-E.	360500	581	208	113	33	34
ENCANTO-E.	360520	762	266	141	51	45
ENCANTO-E.	360580	878	277	167	25	49
ENCANTO-E.	360700	775	336	212	18	57
ENCANTO-E.	360800	738	296	163	35	65
ENCANTO-E.	361000	524	157	91	19	30
ENCANTO-E.	361100	376	162	105	20	24
ENCANTO-E.	361500	223	80	41	22	8
ENCANTO-E.	361600	1,027	251	127	56	42
ENCANTO-E.	362000	661	222	120	44	36
ENCANTO-E.	362300	845	360	200	39	82
ENCANTO-E.	362500	572	213	136	15	48
ENCANTO-W.	365000	798	335	151	23	117
ENCANTO-W.	365300	574	282	183	14	56
ENCANTO-W.	365400	598	280	191	18	41
ENCANTO-W.	365600	821	228	93	29	55
ENCANTO-W.	365700	886	325	178	20	82
ENCANTO-W.	365900	911	433	287	12	81
ENCANTO-W.	366100	583	222	138	17	37
ENCANTO-W.	366300	956	396	231	23	81
ENCANTO-W.	366310	809	335	194	30	72
ENCANTO-W.	366700	924	306	179	32	65
ENCANTO-W.	366720	473	112	54	22	18
ENCANTO-W.	367000	675	278	172	18	54
ENCANTO-W.	367100	846	254	149	33	48
ENCANTO-W.	367200	1,037	317	154	46	68
ENCANTO-W.	367400	631	259	129	56	45
ENCANTO-W.	367500	329	171	97	14	42
ENCANTO-W.	367600	814	346	192	48	62
ENCANTO-W.	368000	685	260	155	42	43
CHOLLAS PARK	370000	664	243	122	37	38
CHOLLAS PARK	370200	761	239	126	32	56
CHOLLAS PARK	370400	585	206	111	42	27
CHOLLAS PARK	370600	554	204	107	17	49

SAN DIEGO CITY SCHOOLS

UNIFIED SCHOOL DISTRICT E

		BRETT-VTRS	CASTER-WEBER	JEFFERSON-HUESO
CHOLLAS PARK	370800	578	226	114	24	49
CHOLLAS PARK	371000	899	247	149	19	52
CHOLLAS PARK	371200	497	163	89	26	18
CHOLLAS PARK	371400	721	345	171	60	59
CHOLLAS PARK	371800	980	441	268	37	78
CHOLLAS PARK	372200	433	169	103	14	32
CHOLLAS PARK	372400	647	211	127	20	39
CHOLLAS PARK	372800	731	305	167	38	55
CHOLLAS PARK	373000	685	260	155	11	62
CHOLLAS PARK	373200	585	247	121	10	76
CHOLLAS PARK	373210	494	206	107	9	58
PARADISE HILL	375100	855	252	144	44	46
PARADISE HILL	375110	763	299	152	65	55
PARADISE HILL	375130	1,064	284	166	42	54
PARADISE HILL	375140	1,106	368	222	47	52
PARADISE HILL	375300	635	218	105	51	36
PARADISE HILL	375400	805	286	141	54	63
PARADISE HILL	375420	1,009	301	165	49	55
PARADISE HILL	375430	561	192	100	40	26
PARADISE HILL	375600	966	339	214	42	54
PARADISE HILL	375800	843	317	162	64	52
PARADISE HILL	376100	862	234	122	46	46
PARADISE HILL	376300	928	301	159	42	58
PARADISE HILL	37641D	740	320	171	76	42
PARADISE HILL	376900	786	294	129	63	65
BONITA	510610	564	213	128	33	26
DECL AV	B88D31	37	15	4	2	4
DECL AV	888062					
DECL AV	888D75					
DECL AV	888076					
DECL AV	888107	151	48	31	5	6
DECL AV	888111	163	23	12	4	1
DECL AV	888114	6	4	2	1	
DECL AV	888115	2				
DECL AV	888121					
RQSTD AV	999031					
RQSTD AV	999033		14	5	4	1
RQSTD AV	999059		186	96	22	29

SAN DIEGO CITY SCHOOLS

UNIFIED SCHOOL DISTRICT E

	BRETT-VTRS	CAST-WEBER	HUESDEN
RQSTD AV 999062	474	233	80 69
RQSTD AV 999063	93	43	19 14
RQSTD AV 999075			
RQSTD AV 999076	6	4	1
RQSTD AV 9991D1	22	11	4 4
RQSTD AV 999107			
RQSTD AV 999109	25	8	10 2
RQSTD AV 99911D	353	197	63 52
RQSTD AV 999111	1		
RQSTD AV 999114			
RQSTD AV 999115	B3	4D	18 11
RQSTD AV 999116	846	473	99 14D
RQSTD AV 999121			

TOTAL	73,073	28,223	15,327	4,129	4,991
POLLS	72,714	26,D30	14,168	3,798	4,657
DECLARED AV	359	9D	49	12	11
REQUESTED AV		2,103	1,11D	319	323
44TH CONGRESSIONAL	73,036	28,208	15,323	4,127	4,987
45TH CONGRESSIONAL	37	15	4	2	4
39TH STATE SENATE	37	15	4	2	4
40TH STATE SENATE	73,D36	28,208	15,323	4,127	4,987
77TH STATE ASSEMBLY	37	15	4	2	4
78TH STATE ASSEMBLY	4,62D	1,940	1,033	327	287
79TH STATE ASSEMBLY	68,416	26,268	14,290	3,800	4,700
SAN DIEGO JUDICIAL	72,922	28,175	15,296	4,124	4,985
1ST SUPERVISORIAL	13,019	4,721	2,526	881	798
2ND SUPERVISORIAL	636	271	155	48	37
4TH SUPERVISORIAL	59,418	23,231	12,646	3,200	4,156
CITY OF SAN DIEGO	72,352	27,933	15,158	4,080	4,957
S.D. 3RD COUNCIL	2D,D86	8,277	4,448	1,329	1,297
S.D. 4TH COUNCIL	49,323	18,511	10,181	2,509	3,497
S.D. 8TH COUNCIL	2,943	1,145	529	242	163
1ST COUNTY BD OF ED	1,670	548	216	185	69
2ND COUNTY BD OF ED	51,476	19,387	10,694	2,587	3,672
S.D CITY UNIF SCHOOL	73,073	28,223	15,327	4,129	4,991

SAN DIEGO CITY SCHOOLS

UNIFIED SCHOOL DISTRICT E

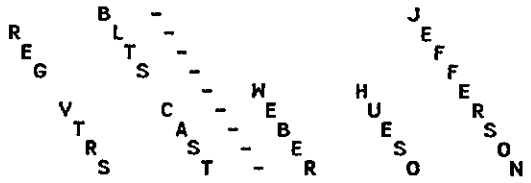

S.D. CITY SCHOOL - E	73,073	28,223	15,327	4,129	4,991

STATE PROPOSITIONS

	REGISTERED VOTERS	PROP 66 COUNTY ASSESSOR TERM		PROP 67 2ND DEGREE MURDER MINIMUM TERM		PROP 68 CAMP. SPENDING LIMITS. PARTIAL PUBLIC FUND		PROP 69 AIDS		PROP 70 WILDLIFE, COASTAL, PARK LAND BOND		PROP 71 APPROPRIATIONS LIMIT ADJUSTMENT		
		CAST	YES	NO	YES	NO	YES	NO	YES	NO	YES	NO	YES	NO
RANCHO BERNAR 105000	855	534	343	152	441	60	251	247	97	401	279	228	201	296
RANCHO BERNAR 105020	662	286	198	68	251	25	146	124	84	193	192	85	122	148
RANCHO BERNAR 105040	830	522	344	131	425	65	217	261	113	377	275	220	174	303
RANCHO BERNAR 105050	455	207	142	47	173	23	97	90	52	144	118	77	99	93
RANCHO BERNAR 105100	549	225	136	68	191	24	88	110	51	165	117	97	86	127
RANCHO BERNAR 105110	533	284	187	80	244	27	125	138	89	181	189	86	134	135
RANCHO BERNAR 105120	884	488	302	141	391	55	209	229	90	359	236	217	165	274
RANCHO BERNAR 105200	501	261	161	78	208	39	131	108	75	172	135	112	101	132
RANCHO BERNAR 105390	1,006	507	350	110	443	44	251	210	136	343	265	209	175	291
RANCHO BERNAR 105410	983	415	278	102	356	44	225	160	134	265	249	150	181	197
RANCHO BERNAR 105420	767	394	274	89	332	51	185	177	86	287	206	159	134	222
RANCHO BERNAR 105430	629	266	183	53	207	45	119	116	79	171	156	93	81	153
RANCHO BERNAR 105450	351	246	159	64	210	17	93	128	58	162	110	119	66	162
RANCHO BERNAR 105500	750	442	290	122	373	42	183	219	98	306	214	201	141	261
RANCHO BERNAR 105600	544	343	221	93	296	21	154	154	73	244	168	151	112	198
RANCHO BERNAR 105700	362	174	110	58	140	25	89	73	26	130	91	70	76	82
RANCHO BERNAR 105800	856	469	283	150	399	52	227	215	107	334	243	204	175	262
RANCHO BERNAR 105910	369	193	129	54	160	26	87	98	50	136	94	92	61	121
RANCHO BERNAR 106000	745	404	240	113	315	48	169	189	102	265	197	168	117	233
RANCHO BERNAR 106100	352	206	135	60	171	24	96	98	58	138	111	90	69	126
RANCHO BERNAR 106120	949	392	254	110	322	52	182	181	124	252	250	120	163	197
RANCHO BERNAR 106200	414	250	145	72	200	28	103	118	67	161	116	111	85	144
RANCHO BERNAR 106400	706	274	175	78	222	42	132	116	78	180	172	84	116	131
RANCHO BERNAR 106420	668	305	156	109	240	53	130	146	82	211	196	92	123	147
RANCHO BERNAR 106430	1,021	391	257	107	322	53	185	180	113	261	260	110	164	187
RANCHO BERNAR 106440	695	265	151	93	214	36	108	132	70	185	169	86	127	117
RANCHO BERNAR 106480	600	213	146	49	177	30	96	100	53	149	128	74	98	95
RANCHO BERNAR 106500	604	266	174	64	223	34	132	113	67	187	176	79	123	109
RANCHO BERNAR 106520	588	238	152	59	196	31	114	97	72	151	173	49	116	92
RHO PENASQUIT 110000	612	228	155	58	194	30	101	107	80	138	150	69	103	100
RHO PENASQUIT 110010	795	309	191	95	253	51	149	129	76	224	205	86	125	148
RHO PENASQUIT 110020	1,075	375	244	99	316	45	193	144	126	234	253	100	154	184
RHO PENASQUIT 110050	836	245	155	49	183	39	130	70	91	118	145	71	119	91
RHO PENASQUIT 110100	861	393	273	89	324	54	205	158	124	254	266	111	173	195
RHO PENASQUIT 110120	843	325	202	89	254	58	180	112	106	201	207	97	126	158

SAN DIEGO COUNTY - PRIMARY ELECTION
JUNE 7, 1988

STATE PROPOSITIONS

	REGISTERED VOTERS	PROP 66 COUNTY ASSESSOR BALLOTS CAST	PROP 66 COUNTY ASSESSOR YES	PROP 66 COUNTY ASSESSOR NO	PROP 67 2ND DEGREE MURDER MINIMUM TERM YES	PROP 67 2ND DEGREE MURDER MINIMUM TERM NO	PROP 68 CAMP. SPENDING LIMITS. PARTIAL PUBLIC FUND YES	PROP 68 CAMP. SPENDING LIMITS. PARTIAL PUBLIC FUND NO	PROP 69 AIDS YES	PROP 69 AIDS NO	PROP 70 WILDLIFE, COASTAL, PARK LAND BOND YES	PROP 70 WILDLIFE, COASTAL, PARK LAND BOND NO	PROP 71 APPROPRIATIONS LIMIT ADJUSTMENT YES	PROP 71 APPROPRIATIONS LIMIT ADJUSTMENT NO	NO
RHO PENASQUIT 110200	728	329	231	73	274	43	169	134	107	211	208	106	113	191
RHO PENASQUIT 110310	780	201	135	54	160	34	106	81	57	135	134	57	88	96
RHO PENASQUIT 110360	429	158	105	38	124	27	74	68	61	91	101	49	63	78
RHO PENASQUIT 110370	760	257	179	57	208	40	136	105	74	172	168	78	103	132
RHO PENASQUIT 110380	894	301	206	81	237	57	149	125	76	215	197	93	108	166
RHO PENASQUIT 110420	482	207	140	51	174	28	106	86	56	147	134	67	96	93
RHO PENASQUIT 110430	868	333	214	90	279	42	173	132	74	247	216	99	149	148
RHD PENASQUIT 110450	805	286	179	85	239	34	159	101	82	191	198	74	150	109
RHD PENASQUIT 11051D	584	251	158	73	206	41	128	109	74	171	157	81	107	115
RHO PENASQUIT 11052D	667	288	177	86	236	40	153	108	86	189	207	68	121	128
RHO PENASQUIT 110550	985	399	294	74	347	44	204	172	129	250	287	98	175	176
RHO PENASQUIT 110570	494	228	155	57	191	29	115	98	66	155	141	79	89	118
RHO PENASQUIT 110690	1,124	497	325	142	427	57	234	223	178	298	320	158	224	228
RHO PENASQUIT 110700	959	391	259	111	330	52	177	189	125	254	256	119	170	189
RHO PENASQUIT 110720	937	390	244	111	311	68	205	156	120	256	259	113	169	179
RHO PENASQUIT 110730	619	190	125	44	149	30	95	70	79	102	126	45	93	78
RHO PENASQUIT 110770	888	350	226	91	300	38	175	149	97	234	248	89	168	146
DEL MAR HEIGH 115070	493	190	127	48	158	24	94	74	50	132	113	65	75	95
DEL MAR HEIGH 115090	564	219	147	52	178	33	119	78	64	144	144	70	99	93
DEL MAR HEIGH 115100	716	267	166	70	230	26	123	115	54	201	190	69	123	123
DEL MAR HEIGH 115130	655	320	206	88	251	51	160	128	90	216	223	84	147	147
DEL MAR HEIGH 115150	799	267	165	67	227	26	134	102	69	191	206	46	136	89
DEL MAR HEIGH 11517D	1,010	299	180	82	210	66	152	116	49	234	231	46	151	104
DEL MAR HEIGH 11518D	986	374	246	93	304	59	179	154	79	279	251	107	151	182
DEL MAR HEIGH 115200	823	362	226	112	269	76	189	148	71	278	267	82	169	148
DEL MAR HEIGH 115220	705	318	193	84	253	44	183	102	73	232	240	63	144	140
DEL MAR HEIGH 115230	622	309	180	95	217	74	170	108	67	230	229	63	151	120
DEL MAR HEIGH 115250	603	249	164	64	193	46	135	97	50	193	180	60	114	110
OEL MAR HEIGH 115300	695	268	152	78	171	76	153	86	67	185	198	53	124	106
DEL MAR HEIGH 115310	561	249	157	63	176	62	149	76	47	189	197	42	125	96
UNIVERSITY-N. 120000	755	404	222	101	198	173	253	87	52	339	353	25	226	73
UNIVERSITY-N. 120020	988	365	228	85	260	82	211	108	65	282	278	67	190	125
UNIVERSITY-N. 120030	644	227	146	56	170	44	129	73	43	175	182	34	119	80
UNIVERSITY-N. 120040	1,368	411	260	86	260	117	225	114	58	341	341	41	200	97
UNIVERSITY-N. 120080	697	169	112	42	131	31	92	63	39	122	129	34	85	61

SAN DIEGO COUNTY - PRIMARY ELECTION
JUNE 7, 1988

STATE PROPOSITIONS

		REGISTERED VOTERS	BALLOTS CAST	PROP 66 COUNTY ASSESSOR YES	PROP 66 COUNTY ASSESSOR NO	PROP 67 2ND DEGREE MURDER MINIMUM TERM YES	PROP 67 2ND DEGREE MURDER MINIMUM TERM NO	PROP 68 CAMP. SPENDING LIMITS. PARTIAL PUBLIC FUND YES	PROP 68 CAMP. SPENDING LIMITS. PARTIAL PUBLIC FUND NO	PROP 69 AIDS YES	PROP 69 AIDS NO	PROP 70 WILDLIFE, COASTAL, PARK LAND BOND YES	PROP 70 WILDLIFE, COASTAL, PARK LAND BOND NO	PROP 71 APPROPRIATIONS LIMIT ADJUSTMENT YES	PROP 71 APPROPRIATIONS LIMIT ADJUSTMENT NO	NO
UNIVERSITY-N.	120090	921	365	222	86	242	97	194	123	72	279	275	67	176	128	
UNIVERSITY-N.	120110	726	293	187	72	228	52	153	106	53	224	206	60	124	128	
UNIVERSITY-N.	120120	611	205	134	54	165	30	89	91	37	160	143	51	80	90	
UNIVERSITY-N.	120140	992	312	208	63	234	60	168	96	55	237	247	37	145	109	
UNIVERSITY-N.	120150	951	345	212	86	252	78	175	125	71	257	252	73	157	126	
UNIVERSITY-N.	120160	496	196	133	42	159	30	100	77	38	146	143	43	101	72	
UNIVERSITY-N.	120190	770	257	159	69	189	52	136	93	53	191	180	60	118	106	
UNIVERSITY-N.	120200	1,000	368	222	101	253	95	190	125	56	295	271	75	180	133	
UNIVERSITY-N.	120220	990	306	192	87	225	67	181	94	66	231	235	61	136	128	
UNIVERSITY-N.	120240	791	368	243	87	271	76	198	131	73	271	267	79	168	150	
LA JOLLA	125000	437	214	131	61	130	77	136	56	37	170	181	29	133	62	
LA JOLLA	125050	625	229	145	58	176	43	122	87	65	159	170	51	88	114	
LA JOLLA	125150	404	171	106	46	129	33	81	70	38	122	105	56	56	88	
LA JOLLA	125260	539	198	130	48	147	37	103	81	48	137	135	54	81	95	
LA JOLLA	125300	497	228	140	46	149	51	138	57	43	157	151	54	94	93	
LA JOLLA	125400	408	143	84	37	92	34	75	48	34	97	90	39	56	64	
LA JOLLA	125450	587	289	199	45	217	42	128	117	49	198	175	81	115	121	
LA JOLLA	125550	793	296	172	76	195	72	155	98	59	212	210	67	131	122	
LA JOLLA	125600	849	303	149	120	201	85	155	118	73	222	226	66	130	140	
LA JOLLA	125750	595	260	153	74	180	62	131	99	55	187	177	68	103	124	
LA JOLLA	125800	305	131	81	28	97	21	67	44	17	100	91	32	47	61	
LA JOLLA	125850	854	419	266	100	326	69	189	179	99	293	288	105	142	230	
LA JOLLA	126050	787	337	200	100	260	61	151	152	94	228	206	111	113	189	
LA JOLLA	126250	780	367	219	109	273	67	181	147	80	269	245	102	163	171	
LA JOLLA	126350	818	395	251	116	306	67	169	186	111	258	239	134	135	228	
LA JOLLA	126550	218	116	78	31	90	21	63	45	35	78	77	38	45	65	
LA JOLLA	126560	601	269	178	68	214	42	130	119	88	166	160	102	72	177	
LA JOLLA	126650	756	306	196	78	227	64	155	126	76	213	205	91	107	166	
LA JOLLA	126750	600	283	164	96	204	65	142	113	64	202	177	87	101	153	
LA JOLLA	127000	387	164	102	52	134	25	80	73	39	117	103	51	46	104	
LA JOLLA	127010	585	249	149	65	187	41	120	102	60	168	153	77	83	128	
LA JOLLA	127050	791	372	242	106	293	64	194	156	89	269	256	103	158	188	
LA JOLLA	127200	501	255	155	72	198	43	117	107	66	177	139	102	91	142	
LA JOLLA	127210	679	334	253	54	281	37	163	145	86	230	189	132	118	193	
LA JOLLA	127250	592	269	172	79	211	52	127	119	60	199	181	81	93	149	

SAN DIEGO COUNTY - PRIMARY ELECTION
JUNE 7, 1988

STATE PROPOSITIONS

		REGISTERED VOTERS	PROP 66 COUNTY ASSESSOR TERM CAST	YES	NO	PROP 67 2ND DEGREE MURDER MINIMUM TERM YES	NO	PROP 68 CAMP. SPENDING LIMITS. PARTIAL PUBLIC FUND YES	NO	PROP 69 AIDS YES	NO	PROP 70 WILDLIFE, COASTAL, PARK LAND BOND YES	NO	PROP 71 APPROPRIATIONS LIMIT ADJUSTMENT YES	NO	NO
LA JOLLA	127270	597	222	148	50	182	29	109	88	57	151	153	53	94	101	
LA JOLLA	127300	471	238	160	62	182	45	126	90	58	172	139	91	103	120	
LA JOLLA	127310	347	157	98	41	123	27	69	71	35	113	102	46	50	90	
LA JOLLA	127400	438	194	118	56	138	46	94	84	51	137	143	40	74	96	
LA JOLLA	127410	867	363	218	109	269	76	193	136	82	264	241	98	185	146	
LA JOLLA	127540	251	132	86	39	101	28	82	41	33	96	84	44	52	71	
LA JOLLA	127550	368	154	103	36	103	40	76	62	34	111	107	40	71	63	
LA JOLLA	127600	681	357	218	104	264	76	193	139	69	266	273	75	164	161	
LA JOLLA	127700	537	238	146	63	175	52	135	80	48	186	179	52	108	99	
MIRA MESA	130010	972	281	184	66	225	40	133	115	80	189	182	81	125	121	
MIRA MESA	130100	882	272	178	65	214	42	125	114	74	184	163	81	128	110	
MIRA MESA	130200	549	200	132	47	170	22	108	71	52	136	125	64	96	80	
MIRA MESA	130210	904	336	227	73	261	60	151	147	96	226	213	98	135	155	
MIRA MESA	130220	503	218	139	67	171	43	99	102	58	155	140	67	92	101	
MIRA MESA	130230	844	265	185	58	211	49	144	105	65	194	167	91	121	125	
MIRA MESA	130240	825	270	189	65	229	32	123	130	93	168	176	85	94	154	
MIRA MESA	130260	620	181	118	42	151	24	86	73	60	114	118	51	77	78	
MIRA MESA	130300	767	261	171	61	202	41	117	110	96	151	138	99	93	134	
MIRA MESA	130310	641	211	140	55	161	38	99	93	83	121	139	62	96	96	
MIRA MESA	130330	645	257	171	65	185	56	119	115	83	158	142	94	108	124	
MIRA MESA	130350	808	276	188	55	227	35	146	95	93	166	171	84	132	119	
MIRA MESA	130370	735	275	176	68	221	42	150	97	78	186	189	74	116	134	
MIRA MESA	130380	533	218	150	50	160	52	116	84	46	166	139	69	87	115	
MIRA MESA	130400	728	281	191	70	221	47	134	118	87	180	174	91	126	135	
MIRA MESA	130410	868	310	210	71	249	46	166	120	100	196	197	96	135	142	
MIRA MESA	130420	643	245	175	49	190	46	111	107	60	178	140	90	101	114	
MIRA MESA	130430	848	313	201	87	246	57	156	127	83	220	188	108	131	153	
MIRA MESA	130470	863	371	235	98	291	59	185	146	113	247	248	101	141	173	
MIRA MESA	130480	601	236	145	61	173	48	105	101	69	147	136	81	95	115	
MIRA MESA	130500	715	269	190	47	209	44	140	95	89	160	153	91	126	113	
MIRA MESA	130510	923	321	201	79	248	51	160	123	77	224	223	70	140	147	
MIRA MESA	130530	924	333	229	72	269	45	185	117	93	221	226	88	150	146	
MIRA MESA	130610	943	312	200	85	249	47	148	130	83	212	198	93	132	149	
MIRA MESA	130700	636	256	168	64	204	37	126	94	90	157	167	73	115	110	
MIRA MESA	130710	716	234	168	56	189	38	128	94	83	149	146	79	89	124	

SAN DIEGO COUNTY - PRIMARY ELECTION
JUNE 7, 1988

STATE PROPOSITIONS

			PROP 66 COUNTY ASSESSOR		PROP 67 2ND DEGREE MURDER MINIMUM TERM		PROP 68 CAMP. SPENDING LIMITS. PARTIAL PUBLIC FUND		PROP 69 AIDS		PROP 70 WILDLIFE, COASTAL, PARK LAND BOND		PROP 71 APPROPRIATIONS LIMIT ADJUSTMENT		
		REG VTRS	CAST	YES	NO	YES	NO	YES	NO	YES	NO	YES	NO	YES	ND
MIRA MESA	130800	833	326	220	73	256	49	159	125	109	201	212	92	123	159
MIRA MESA	130820	400	244	168	43	195	32	110	107	74	149	125	101	91	123
MIRA MESA	130830	436	182	121	44	141	31	88	77	41	130	115	56	79	87
MIRA MESA	130840	685	230	134	66	178	44	121	90	58	165	144	78	104	96
MIRA MESA	130850	696	194	124	53	148	40	109	68	43	147	138	47	96	76
POMERADD	135010	478	232	155	52	192	23	103	96	66	154	140	73	89	109
POMERADD	135020	686	357	240	89	292	49	191	134	102	239	253	87	157	167
POMERADD	135030	724	326	208	84	259	56	166	132	96	218	226	80	165	139
POMERADD	135040	591	254	172	55	215	31	131	95	69	175	157	80	114	113
PDMERADD	135050	543	163	97	44	127	28	67	74	26	129	109	45	70	69
POMERADO	135060	581	235	150	64	179	48	121	95	53	173	163	62	107	107
POMERADO	135070	797	372	244	97	312	44	176	153	101	252	255	105	159	172
POMERADO	135080	584	272	166	82	227	37	139	109	79	182	184	76	143	92
POMERADD	135200	922	419	256	115	355	53	188	180	106	296	266	125	204	161
POMERADD	135210	586	290	177	76	230	45	135	114	85	183	193	76	107	130
POMERADD	135230	778	364	249	78	306	48	179	153	93	255	253	96	145	174
POMERADD	135240	485	225	144	59	179	36	110	93	56	160	146	69	99	103
POMERADD	135420	731	347	212	109	289	48	180	136	81	256	238	91	169	140
UNIVERSITY-S.	145000	491	213	146	48	171	34	100	88	39	164	137	63	74	108
UNIVERSITY-S.	145010	451	199	117	66	138	55	101	87	51	142	133	58	101	83
UNIVERSITY-S.	145100	807	431	261	98	288	90	219	143	122	253	265	110	188	175
UNIVERSITY-S.	145200	511	203	129	56	166	33	112	73	62	136	138	52	73	103
UNIVERSITY-S.	145500	465	216	139	58	163	46	117	81	57	151	148	56	102	94
UNIVERSITY-S.	145600	514	245	161	65	179	56	120	99	80	151	142	89	90	129
UNIVERSITY-S.	145700	491	248	166	55	200	42	117	109	70	167	169	67	116	114
UNIVERSITY-S.	145800	612	294	194	78	233	46	163	99	71	213	201	84	132	127
UNIVERSITY-S.	145810	456	192	125	43	130	47	124	51	33	152	143	40	106	66
UNIVERSITY-S.	145900	800	406	274	90	318	64	224	145	109	276	252	129	183	187
UNIVERSITY-S.	146000	553	281	183	69	209	57	150	110	68	201	193	75	124	130
UNIVERSITY-S.	146100	473	245	145	73	197	37	128	92	68	165	166	61	104	112
UNIVERSITY-S.	146200	528	238	138	76	180	47	124	92	74	152	148	74	100	112
UNIVERSITY-S.	146400	546	283	183	74	223	47	137	122	72	196	179	92	124	136
UNIVERSITY-S.	146600	625	334	210	92	261	55	178	128	94	225	229	94	141	167
UNIVERSITY-S.	146800	535	247	154	69	175	60	129	97	55	182	155	83	107	119
UNIVERSITY-S.	147000	720	361	235	91	276	64	169	153	84	254	237	106	141	182

SAN DIEGO COUNTY - PRIMARY ELECTION
JUNE 7, 1988

STATE PROPOSITIONS

	REGISTERED VOTERS	PROP 66 COUNTY ASSESSOR TERM YES	PROP 66 COUNTY ASSESSOR TERM NO	PROP 67 2ND DEGREE MURDER MINIMUM TERM YES	PROP 67 2ND DEGREE MURDER MINIMUM TERM NO	PROP 68 CAMP. SPENDING LIMITS. PARTIAL PUBLIC FUND YES	PROP 68 CAMP. SPENDING LIMITS. PARTIAL PUBLIC FUND NO	PROP 69 AIDS YES	PROP 69 AIDS NO	PROP 70 WILDLIFE, COASTAL, PARK LAND BOND YES	PROP 70 WILDLIFE, COASTAL, PARK LAND BOND NO	PROP 71 APPROPRIATIONS LIMIT ADJUSTMENT YES	PROP 71 APPROPRIATIONS LIMIT ADJUSTMENT NO	
UNIVERSITY-S. 147200	672	338	196	107	272	50	162	147	86	235	216	103	139	167
CLAIREMONT-N. 150100	693	237	159	55	178	40	95	114	71	153	131	90	73	143
CLAIREMONT-N. 150110	839	306	201	79	243	48	160	118	98	195	199	92	122	150
CLAIREMONT-N. 150200	815	355	229	93	262	71	164	156	88	251	233	103	141	177
CLAIREMONT-N. 15041D	574	299	179	83	206	74	157	107	79	199	198	80	125	141
CLAIREMONT-N. 1506D0	880	385	255	111	300	74	184	168	120	251	214	155	141	218
CLAIREMONT-N. 15D620	628	271	176	69	210	45	156	88	63	195	174	88	111	133
CLAIREMONT-N. 151200	544	277	179	73	205	54	135	112	88	174	159	104	118	133
CLAIREMONT-N. 151400	690	301	203	79	243	48	147	134	84	203	204	87	111	165
CLAIREMONT-N. 151410	932	412	262	110	310	72	206	162	120	267	228	156	151	207
CLAIREMONT-N. 151800	650	293	195	64	233	47	155	112	83	194	176	99	106	159
CLAIREMONT-N. 152000	966	315	188	91	243	59	132	137	92	199	187	102	113	161
CLAIREMONT-N. 152200	930	312	181	96	221	79	150	124	100	197	171	120	88	177
CLAIREMONT-N. 152600	487	204	135	46	147	50	89	87	55	140	116	77	76	107
CLAIREMONT-N. 152800	454	228	161	51	180	38	121	91	67	147	126	95	85	122
CLAIREMONT-N. 153000	865	295	194	70	230	50	158	110	92	189	182	98	102	161
CLAIREMONT-N. 153400	601	294	192	71	228	46	138	124	86	192	178	96	114	143
CLAIREMONT-N. 153600	620	245	160	59	197	36	119	97	76	161	145	86	88	142
CLAIREMONT-N. 153800	567	254	171	65	194	51	123	106	71	177	149	94	99	135
CLAIREMONT-N. 154200	669	264	164	73	202	50	128	112	89	163	138	106	99	145
CLAIREMONT-N. 154800	499	236	160	46	177	45	121	85	82	132	143	77	77	130
CLAIREMONT-N. 155000	918	425	267	125	335	69	199	186	147	251	215	185	158	239
CLAIREMONT-N. 155400	455	250	160	64	179	55	109	112	74	155	137	94	89	129
CLAIREMONT-N. 155500	492	240	143	73	187	35	114	94	69	160	116	104	95	120
CLAIREMONT-E. 160000	590	324	217	80	258	57	174	124	68	240	201	103	127	163
CLAIREMONT-E. 160200	634	278	181	69	193	63	149	97	83	178	150	106	116	138
CLAIREMONT-E. 16030D	814	370	256	93	283	74	184	159	115	238	227	131	146	196
CLAIREMONT-E. 16031D	869	361	232	100	277	75	187	138	112	232	195	142	139	184
CLAIREMONT-E. 160400	894	398	279	96	328	57	213	162	124	259	244	143	139	223
CLAIREMONT-E. 160510	618	271	173	65	219	45	146	96	58	204	188	65	129	106
CLAIREMONT-E. 160700	885	382	252	91	309	49	205	139	123	243	253	111	135	206
CLAIREMONT-E. 160800	597	220	147	48	170	35	118	77	67	136	149	55	106	88
CLAIREMONT-E. 160810	641	246	161	64	197	39	111	107	88	144	143	92	100	124
CLAIREMONT-E. 160900	761	309	215	64	231	68	166	118	89	203	208	83	110	164
CLAIREMONT-E. 161000	495	214	151	40	177	24	108	83	59	145	127	77	82	109

SAN DIEGO COUNTY - PRIMARY ELECTION
JUNE 7, 1988

STATE PROPOSITIONS

		REGISTERED VOTERS	PROP 66 COUNTY ASSESSOR BALLOTS CAST	PROP 66 COUNTY ASSESSOR YES	PROP 66 COUNTY ASSESSOR NO	PROP 67 2ND DEGREE MURDER MINIMUM TERM YES	PROP 67 2ND DEGREE MURDER MINIMUM TERM NO	PROP 68 CAMP. SPENDING LIMITS. PARTIAL PUBLIC FUND YES	PROP 68 CAMP. SPENDING LIMITS. PARTIAL PUBLIC FUND NO	PROP 69 AIDS YES	PROP 69 AIDS NO	PROP 70 WILDLIFE, COASTAL, PARK LAND BOND YES	PROP 70 WILDLIFE, COASTAL, PARK LAND BOND NO	PROP 71 APPROPRIATIONS LIMIT ADJUSTMENT YES	PROP 71 APPROPRIATIONS LIMIT ADJUSTMENT NO
CLAIREMONT-E.	161100	573	218	138	54	154	49	107	85	62	149	115	94	76	114
CLAIREMONT-E.	161110	623	144	99	34	108	31	71	60	48	86	85	47	69	57
CLAIREMONT-E.	161130	489	186	116	35	147	20	84	67	52	119	118	46	79	76
CLAIREMONT-E.	161200	617	180	113	50	141	31	106	58	55	120	131	44	84	78
CLAIREMONT-E.	161210	668	244	171	57	193	41	109	117	70	160	146	86	85	135
CLAIREMONT-E.	161220	662	207	133	38	159	27	106	64	57	130	140	48	107	65
CLAIREMONT-E.	161300	1,016	374	259	78	292	61	180	150	112	247	239	119	167	171
CLAIREMONT-E.	161400	475	187	110	55	132	38	103	64	38	137	108	61	62	97
CLAIREMONT-E.	161500	329	111	66	35	87	20	58	48	44	64	74	37	44	59
CLAIREMONT-E.	161510	548	227	138	63	177	38	106	89	71	143	121	93	80	115
CLAIREMONT-E.	161600	813	329	225	61	245	60	153	135	105	199	193	102	126	157
CLAIREMONT-E.	161700	672	305	194	75	231	50	147	122	90	191	169	119	103	167
CLAIREMONT-E.	161900	612	278	192	64	219	44	139	113	71	196	171	91	114	143
CLAIREMONT-E.	162100	765	309	203	87	233	67	172	114	87	210	179	119	121	161
CLAIREMONT-E.	162200	703	243	164	51	189	38	118	91	81	151	155	74	103	112
CLAIREMONT-E.	162500	612	202	128	51	153	40	83	98	71	118	109	80	78	100
CLAIREMONT-E.	162510	591	228	157	56	186	31	117	92	81	136	121	92	99	114
CLAIREMONT-E.	162600	598	227	164	44	178	37	116	94	65	151	134	80	90	123
CLAIREMONT-E.	162700	580	248	170	57	199	39	117	107	62	173	140	94	103	122
CLAIREMONT-E.	163000	653	317	200	88	241	56	147	126	99	197	181	110	115	165
CLAIREMONT-E.	163100	565	272	170	77	214	47	129	112	96	161	158	92	93	152
CLAIREMONT-E.	163110	688	323	220	74	251	57	172	121	93	208	151	146	117	177
CLAIREMONT-E.	163200	525	243	160	58	183	42	110	106	85	144	129	100	85	130
CLAIREMONT-E.	163300	612	335	208	102	260	66	156	150	97	225	170	150	114	190
CLAIREMONT-E.	163500	995	415	291	77	320	75	233	136	142	242	248	135	161	204
MONTGOMERY	165000	300	101	68	22	85	10	45	43	34	63	45	48	30	57
MONTGOMERY	165050	475	223	146	53	181	31	116	89	74	132	125	81	85	113
TIERRASANTA	171000	713	152	110	28	135	12	71	65	61	84	103	36	79	56
TIERRASANTA	171010	936	187	137	27	158	19	88	67	66	112	127	47	104	61
TIERRASANTA	171040	854	354	220	91	272	55	168	140	112	216	225	114	157	164
TIERRASANTA	171060	1,022	391	248	103	314	53	184	168	105	270	266	99	169	175
TIERRASANTA	171100	1,056	442	306	100	365	67	220	177	101	326	281	136	196	188
TIERRASANTA	171110	542	240	150	52	186	38	122	92	58	168	159	61	104	106
TIERRASANTA	171130	643	310	221	72	255	41	143	136	91	204	206	86	138	147
TIERRASANTA	171140	595	309	203	67	263	32	154	114	111	181	185	107	120	145

SAN DIEGO COUNTY - PRIMARY ELECTION
JUNE 7, 1988

STATE PROPOSITIONS

		REG VTRS	BLTS CAST	PROP 66 COUNTY ASSESSOR YES	PROP 66 COUNTY ASSESSOR NO	PROP 67 2ND DEGREE MURDER MINIMUM TERM YES	PROP 67 2ND DEGREE MURDER MINIMUM TERM NO	PROP 68 CAMP. SPENDING LIMITS. PARTIAL PUBLIC FUND YES	PROP 68 CAMP. SPENDING LIMITS. PARTIAL PUBLIC FUND NO	PROP 69 AIDS YES	PROP 69 AIDS NO	PROP 70 WILDLIFE, COASTAL, PARK LAND BOND YES	PROP 70 WILDLIFE, COASTAL, PARK LAND BOND NO	PROP 71 APPROPRIATIONS LIMIT AOJUSTMENT YES	PROP 71 APPROPRIATIONS LIMIT AOJUSTMENT NO	
TIERRASANTA	171150	530	2D1	135	41	160	3D	94	79	57	129	126	65	95	80	
TIERRASANTA	17116D	705	310	204	83	252	5D	143	137	86	212	210	87	124	154	
TIERRASANTA	171180	399	182	123	40	146	31	83	79	41	138	124	52	90	76	
TIERRASANTA	171220	790	351	236	83	294	37	179	137	91	245	219	119	158	158	
TIERRASANTA	171500	563	263	165	67	219	34	132	101	65	184	158	88	112	114	
TIERRASANTA	171510	538	144	101	31	117	19	65	61	43	96	108	28	66	58	
TIERRASANTA	171520	542	268	170	70	226	32	136	102	86	172	185	69	129	105	
TIERRASANTA	171540	711	303	194	71	250	38	133	126	104	176	189	88	134	137	
SAN CARLOS	1751DD	630	294	196	74	257	29	134	135	81	193	175	99	134	140	
SAN CARLOS	175110	548	262	177	62	215	35	143	92	66	182	174	71	119	120	
SAN CARLOS	175120	689	302	198	69	245	39	141	124	92	198	181	103	119	152	
SAN CARLOS	175160	479	235	142	62	189	35	1D3	95	61	158	130	91	77	130	
SAN CARLOS	175200	464	223	145	66	182	35	112	89	54	160	141	73	92	110	
SAN CARLOS	175250	724	316	223	67	241	67	173	122	75	229	2D3	99	170	131	
SAN CARLOS	175300	625	284	187	76	229	43	128	126	67	2D0	164	99	123	128	
SAN CARLOS	1754D0	696	260	159	69	206	37	125	101	71	167	149	91	136	103	
SAN CARLOS	175410	522	164	99	40	119	30	79	65	39	114	111	40	74	68	
SAN CARLOS	175600	452	219	147	54	174	35	1D9	86	63	143	114	88	96	1D6	
SAN CARLOS	176000	907	393	264	96	314	64	174	180	134	240	215	158	140	226	
SAN CARLOS	176100	569	266	183	57	216	35	133	106	69	184	155	94	102	141	
SAN CARLOS	176110	706	325	215	78	269	42	170	130	101	203	168	136	128	170	
SAN CARLOS	176400	587	272	162	79	215	40	133	107	73	185	154	93	112	132	
SAN CARLOS	176500	640	279	180	79	224	48	140	118	80	186	172	96	114	152	
SAN CARLOS	176510	893	385	255	91	313	55	185	160	100	264	221	142	167	183	
SAN CARLOS	176700	648	314	204	88	264	43	153	142	104	199	181	119	147	145	
SAN CARLOS	176800	913	431	306	91	337	72	224	164	122	284	234	170	170	221	
SAN CARLOS	177300	534	290	201	65	233	38	136	135	61	214	176	100	117	14D	
SAN CARLOS	177310	775	360	228	76	278	47	175	131	87	236	196	122	129	174	
SAN CARLDS	177400	626	334	214	95	274	51	148	160	92	230	194	121	121	184	
SAN CARLOS	177500	546	308	197	87	252	44	161	124	90	200	172	116	132	155	
NAVAJO	180100	540	314	210	74	255	44	146	133	102	188	175	117	116	168	
NAVAJO	180400	721	357	227	98	295	42	186	141	88	247	235	105	127	194	
NAVAJO	18D600	566	291	185	76	242	38	142	125	81	195	176	103	125	14D	
NAVAJO	180700	658	328	217	70	261	38	195	103	9D	215	209	93	139	155	
NAVAJO	180800	670	360	232	96	282	59	194	131	88	245	223	116	159	166	

SAN DIEGO COUNTY - PRIMARY ELECTION
JUNE 7, 1988

STATE PROPOSITIONS

		REGISTERED VOTERS	BALLOTS CAST	PROP 66 COUNTY ASSESSOR YES	PROP 66 COUNTY ASSESSOR NO	PROP 67 2ND DEGREE MURDER MINIMUM TERM YES	PROP 67 2ND DEGREE MURDER MINIMUM TERM NO	PROP 68 CAMP. SPENDING LIMITS. PARTIAL PUBLIC FUND YES	PROP 68 CAMP. SPENDING LIMITS. PARTIAL PUBLIC FUND NO	PROP 69 AIDS YES	PROP 69 AIDS NO	PROP 70 WILDLIFE, COASTAL, PARK LAND BOND YES	PROP 70 WILDLIFE, COASTAL, PARK LAND BOND NO	PROP 71 APPROPRIATIONS LIMIT ADJUSTMENT YES	PROP 71 APPROPRIATIONS LIMIT ADJUSTMENT NO	PROP 72 NO
NAVAJO	180900	524	278	185	64	223	40	125	134	68	200	177	84	113	148	
NAVAJO	180910	639	297	201	59	231	45	159	108	67	209	184	96	128	140	
NAVAJO	180920	476	253	168	62	200	40	135	98	72	170	164	74	106	128	
NAVAJO	181010	427	213	147	39	166	29	110	75	46	149	135	64	92	93	
NAVAJO	181030	563	267	181	62	213	40	136	105	69	187	163	84	110	124	
NAVAJO	18104D	888	369	247	72	303	46	177	143	122	228	202	140	149	179	
NAVAJO	18110D	561	270	180	64	198	54	125	111	82	168	127	124	97	150	
NAVAJO	181200	880	450	297	107	373	56	180	219	127	302	265	156	180	223	
NAVAJO	181210	664	297	203	60	246	37	139	128	71	213	164	110	94	167	
NAVAJO	181300	535	271	177	74	212	48	128	121	58	207	152	111	116	135	
NAVAJO	181600	482	233	164	52	185	33	109	103	72	147	131	89	88	122	
NAVAJO	181700	488	268	176	63	211	42	132	111	73	179	145	106	94	148	
NAVAJO	181710	602	155	100	36	124	20	63	70	43	106	103	42	65	64	
NAVAJO	181800	548	286	176	83	222	45	130	129	70	192	145	121	93	169	
NAVAJO	182000	706	370	231	102	287	61	173	160	104	247	213	137	167	172	
NAVAJO	182300	785	399	266	96	319	53	187	170	140	232	222	157	131	234	
NAVAJO	182310	847	351	216	93	266	65	149	155	70	255	207	116	166	155	
NAVAJO	182600	557	258	164	65	204	38	126	108	73	165	132	108	99	134	
NAVAJO	183100	841	403	290	80	322	62	204	171	119	268	229	153	143	222	
NAVAJO	183300	480	265	182	49	219	30	97	135	73	164	127	111	86	151	
NAVAJO	183700	882	438	288	112	346	67	227	172	139	274	220	189	148	250	
NAVAJO	183900	540	284	182	75	220	47	148	112	92	176	159	108	118	135	
NAVAJO	184100	607	356	240	73	268	60	175	141	106	213	179	143	148	172	
NAVAJO	184400	846	349	237	81	283	52	180	141	100	227	217	116	144	175	
NAVAJO	184500	810	407	270	90	334	52	202	166	114	271	216	159	150	212	
NAVAJO	184800	958	408	271	93	322	63	197	163	101	282	239	143	135	231	
NAVAJO	185320	680	265	170	75	204	45	162	84	74	183	184	68	117	120	
NAVAJO	185330	655	206	140	42	153	39	97	85	43	154	119	68	88	93	
NAVAJO	185340	639	172	96	50	126	36	89	52	52	112	128	31	79	64	
NAVAJO	185350	623	222	149	51	182	32	110	92	53	160	151	62	89	110	
SERRA MESA	19D200	481	235	130	80	171	47	117	98	86	133	118	98	93	119	
SERRA MESA	190400	577	266	180	56	207	41	122	109	81	167	169	81	104	133	
SERRA MESA	190500	855	348	238	77	264	69	187	132	98	235	220	105	137	176	
SERRA MESA	190510	809	250	162	58	198	40	133	86	72	171	170	62	116	94	
SERRA MESA	190800	709	319	208	86	240	63	171	123	89	212	197	116	107	190	

SAN DIEGO COUNTY - PRIMARY ELECTION
JUNE 7, 1988

STATE PROPOSITIONS

			PROP 66 COUNTY ASSESSOR		PROP 67 2ND DEGREE MURDER MINIMUM TERM		PROP 68 CAMP. SPENDING LIMITS. PARTIAL PUBLIC FUND		PROP 69 AIDS		PROP 70 WILDLIFE, COASTAL, PARK LAND BOND		PROP 71 APPROPRIATIONS LIMIT ADJUSTMENT		
		REGISTERED VOTERS	BLANK - CAST - YES	BLANK - CAST - NO	BLANK - CAST - YES	BLANK - CAST - NO	BLANK - CAST - YES	BLANK - CAST - NO	BLANK - CAST - YES	BLANK - CAST - NO	BLANK - CAST - YES	BLANK - CAST - NO	BLANK - CAST - YES	BLANK - CAST - NO	
SERRA MESA	19110D	497	226	143	48	18D	30	126	73	43	168	121	86	93	110
SERRA MESA	191300	808	334	232	76	261	55	175	133	11D	206	198	121	158	155
SERRA MESA	191500	696	313	192	98	253	50	144	135	115	181	160	139	111	183
SERRA MESA	191700	418	194	132	53	154	36	101	79	55	134	108	78	78	1D4
SERRA MESA	192200	1,D23	462	293	129	373	75	224	203	136	312	283	159	216	207
SERRA MESA	192600	951	289	182	75	224	49	139	121	120	159	159	109	12D	130
SERRA MESA	192900	666	334	221	86	248	69	178	131	98	222	192	125	121	188
SERRA MESA	192910	643	317	229	72	264	39	161	134	97	209	198	106	124	178
SERRA MESA	19300D	576	260	179	56	218	27	128	103	104	143	161	81	99	137
MISSION VALLE	19503D	780	284	185	76	230	43	151	111	7D	205	177	95	122	131
MISSION VALLE	195050	952	281	183	67	220	48	138	107	57	214	185	80	118	124
LINDA VISTA	200000	490	157	103	37	125	25	86	55	41	104	106	40	70	64
LINDA VISTA	200100	712	243	166	58	203	33	126	89	77	162	157	78	101	119
LINDA VISTA	200200	485	241	151	56	187	36	133	81	55	173	153	69	105	107
LINDA VISTA	200500	566	240	151	67	183	46	110	100	63	163	146	74	88	126
LINDA VISTA	2D0700	579	258	168	61	206	37	122	105	76	162	159	86	106	121
LINDA VISTA	200800	532	187	114	48	147	32	107	59	54	128	122	51	82	71
LINDA VISTA	2D1000	695	187	108	52	117	52	92	66	60	98	11D	55	78	77
LINDA VISTA	201100	960	314	189	84	233	59	150	120	10D	185	152	124	125	144
LINDA VISTA	201210	507	138	79	38	100	24	68	48	35	90	85	3B	68	46
LINDA VISTA	201300	723	270	147	74	166	68	125	93	92	139	145	90	105	112
LINDA VISTA	20131D	598	196	131	49	163	26	1D0	78	64	123	137	47	98	83
LINDA VISTA	201500	715	291	155	91	194	67	145	98	101	161	155	104	11B	130
LINDA VISTA	201700	794	335	223	82	250	67	164	137	112	199	186	132	115	194
LINDA VISTA	2D1920	499	178	109	56	140	29	77	85	36	137	125	47	82	80
LINDA VISTA	201950	838	318	210	74	242	59	168	124	63	237	209	91	144	147
LINDA VISTA	202200	1,017	338	221	78	257	61	174	127	94	220	229	86	156	146
LINDA VISTA	202700	636	298	202	63	212	64	146	114	102	178	173	107	103	156
CLAIREMONT-S.	210100	624	190	122	46	146	34	99	65	55	125	121	55	77	89
CLAIREMONT-S.	210190	1,046	204	130	45	140	53	112	69	33	161	148	41	88	78
CLAIREMONT-S.	210210	728	318	198	88	243	60	168	126	88	212	225	78	142	146
CLAIREMONT-S.	210500	601	269	178	67	2D6	46	139	104	83	166	117	129	89	158
CLAIREMONT-S.	210700	567	261	157	78	189	56	133	111	80	168	151	98	98	142
CLAIREMONT-S.	211000	910	473	295	13D	351	99	229	203	142	314	274	177	175	252
CLAIREMONT-S.	211D10	695	362	262	76	299	47	182	153	99	247	237	105	142	192

SAN DIEGO COUNTY - PRIMARY ELECTION
JUNE 7, 1988

STATE PROPOSITIONS

	REGISTERED VOTERS	PROP 66 COUNTY ASSESSOR		PROP 67 2ND DEGREE MURDER MINIMUM TERM		PROP 68 CAMP. SPENDING LIMITS. PARTIAL PUBLIC FUND		PROP 69 AIDS		PROP 70 WILDLIFE, COASTAL, PARK LAND BOND		PROP 71 APPROPRIATIONS LIMIT ADJUSTMENT		
		YES	NO	YES	NO	YES	NO	YES	NO	YES	NO	YES	NO	NO
CLAIREMONT-S. 211400	741	326	209	82	261	50	155	135	115	193	192	116	101	187
CLAIREMONT-S. 211800	631	265	178	63	217	37	119	128	67	188	165	88	101	142
CLAIREMONT-S. 211810	640	313	208	67	253	39	164	119	106	184	176	119	113	169
CLAIREMONT-S. 212000	1,024	504	337	123	395	85	272	194	144	329	305	171	221	253
CLAIREMONT-S. 212500	869	368	227	85	248	79	179	126	79	246	208	113	155	152
CLAIREMONT-S. 212700	463	171	117	36	139	23	82	67	52	107	90	73	51	98
CLAIREMONT-S. 213000	491	227	163	46	190	30	121	87	64	156	157	59	84	126
CLAIREMONT-S. 213010	894	391	257	89	317	44	199	151	128	241	247	116	159	190
CLAIREMONT-S. 213100	739	331	227	78	263	49	170	135	99	221	215	104	118	185
CLAIREMONT-S. 213300	560	228	143	59	170	48	115	87	59	154	128	83	93	109
CLAIREMONT-S. 213700	774	284	181	64	206	47	154	86	84	174	173	87	127	111
CLAIREMONT-S. 213900	602	220	148	46	160	41	99	93	82	123	115	85	88	110
CLAIREMONT-S. 214300	987	456	301	125	367	68	209	205	113	319	264	174	147	268
PACIFIC BEACH 220000	671	186	117	46	131	44	96	66	52	125	128	47	77	83
PACIFIC BEACH 220200	627	193	112	60	142	42	113	62	53	127	129	54	92	75
PACIFIC BEACH 220300	341	173	110	49	131	31	74	78	43	123	90	73	63	95
PACIFIC BEACH 220310	721	338	219	68	241	57	179	116	84	224	201	106	146	154
PACIFIC BEACH 220400	441	217	140	53	170	37	107	87	53	152	139	67	75	128
PACIFIC BEACH 220500	425	222	146	55	168	41	106	100	66	144	136	77	80	123
PACIFIC BEACH 220510	535	256	180	62	220	26	130	105	64	182	157	91	88	150
PACIFIC BEACH 220800	580	281	178	83	232	42	139	124	77	195	187	84	109	152
PACIFIC BEACH 221100	635	169	109	41	136	29	85	62	46	116	115	47	73	73
PACIFIC BEACH 221200	741	237	150	54	172	46	140	78	51	173	162	58	122	84
PACIFIC BEACH 221400	1,024	310	194	77	217	67	154	126	65	232	205	84	123	149
PACIFIC BEACH 221600	582	256	181	47	207	37	142	85	63	181	173	65	123	99
PACIFIC BEACH 221800	877	411	273	104	315	77	230	146	90	300	255	137	166	213
PACIFIC BEACH 221900	869	362	245	93	286	65	201	133	93	256	233	115	146	192
PACIFIC BEACH 222000	595	196	123	42	140	38	111	58	46	134	116	63	88	80
PACIFIC BEACH 222020	638	206	131	44	145	46	113	72	50	140	127	61	101	83
PACIFIC BEACH 222200	596	195	119	51	138	43	102	73	42	147	147	42	97	75
PACIFIC BEACH 222210	928	283	178	61	206	57	147	96	59	203	189	68	125	118
PACIFIC BEACH 222400	675	231	152	53	177	39	125	80	59	158	162	57	111	89
PACIFIC BEACH 222700	788	395	258	102	306	67	189	163	86	283	241	129	152	212
PACIFIC BEACH 223100	591	180	111	50	149	25	105	60	43	128	118	55	74	89
PACIFIC BEACH 223110	557	179	126	36	136	37	104	57	41	131	126	38	85	74

SAN DIEGO COUNTY - PRIMARY ELECTION
JUNE 7, 1988

STATE PROPOSITIONS

		REGISTERED VOTERS	BALLOTS CAST	PROP 66 COUNTY ASSESSOR - YES	PROP 66 COUNTY ASSESSOR - NO	PROP 67 2ND DEGREE MURDER MINIMUM TERM - YES	PROP 67 2ND DEGREE MURDER MINIMUM TERM - NO	PROP 68 CAMP. SPENDING LIMITS. PARTIAL PUBLIC FUND - YES	PROP 68 CAMP. SPENDING LIMITS. PARTIAL PUBLIC FUND - NO	PROP 69 AIDS - YES	PROP 69 AIDS - NO	PROP 70 WILDLIFE, COASTAL, PARK LAND BOND - YES	PROP 70 WILDLIFE, COASTAL, PARK LAND BOND - NO	PROP 71 APPROPRIATIONS LIMIT ADJUSTMENT - YES	PROP 71 APPROPRIATIONS LIMIT ADJUSTMENT - NO
PACIFIC BEACH	223200	497	191	114	47	124	50	116	51	41	134	126	47	81	82
PACIFIC BEACH	223400	963	327	210	75	241	63	177	112	72	228	221	84	140	143
PACIFIC BEACH	223500	718	175	98	51	130	32	95	67	31	136	127	40	77	74
PACIFIC BEACH	223700	803	270	156	78	191	51	140	99	65	182	159	84	116	125
PACIFIC BEACH	224510	770	241	144	71	168	59	125	88	52	177	162	62	104	99
PACIFIC BEACH	224600	819	269	178	66	197	57	152	97	62	192	198	59	129	117
PACIFIC BEACH	224800	520	184	120	41	143	32	102	60	48	124	140	34	94	62
PACIFIC BEACH	224810	653	227	143	59	174	45	111	97	54	159	144	74	83	116
PACIFIC BEACH	225300	797	270	154	54	168	55	151	70	64	165	178	47	111	99
PACIFIC BEACH	225320	587	212	140	48	156	39	107	82	48	145	118	83	77	113
PACIFIC BEACH	225400	980	361	214	101	265	73	197	125	87	248	224	109	151	171
PACIFIC BEACH	225600	779	305	196	75	227	63	151	123	73	217	184	107	122	155
PACIFIC BEACH	225710	876	339	229	76	236	75	179	128	74	242	228	98	143	161
PACIFIC BEACH	225900	666	210	142	42	156	43	122	60	44	154	158	41	104	73
PACIFIC BEACH	226100	867	387	256	95	296	69	190	163	92	269	243	121	142	203
MISSION BAY	230000	492	160	107	39	106	40	94	45	36	112	102	45	61	80
MISSION BAY	230020	277	63	39	17	40	19	35	22	16	44	43	16	31	27
MISSION BAY	230210	1,138	333	210	92	243	81	183	117	80	245	238	84	152	146
MISSION BAY	230500	875	218	127	61	165	40	132	70	43	165	156	51	88	103
MISSION BAY	230900	687	333	212	78	255	53	163	125	117	183	193	101	151	141
MISSION BAY	231200	398	158	93	48	125	28	71	71	47	103	109	44	67	73
MISSION BAY	231300	512	198	130	45	153	35	100	79	43	143	148	41	96	79
OCEAN BEACH	235000	474	114	74	29	77	30	66	35	32	76	86	23	54	45
OCEAN BEACH	235300	925	261	163	67	188	59	140	91	67	184	191	65	119	113
OCEAN BEACH	235500	941	329	207	85	209	101	181	125	67	249	245	69	153	131
OCEAN BEACH	235520	931	332	200	89	216	86	182	117	69	244	219	94	152	136
OCEAN BEACH	236300	987	299	189	70	210	70	172	95	63	222	223	55	155	97
OCEAN BEACH	236310	723	250	165	60	185	51	127	104	55	182	184	56	114	107
OCEAN BEACH	236400	704	321	207	82	245	64	175	116	74	235	215	91	139	156
OCEAN BEACH	236910	716	187	106	51	115	58	102	60	41	142	153	27	67	85
OCEAN BEACH	236930	788	231	143	60	146	75	120	84	59	163	157	66	87	108
OCEAN BEACH	237100	720	207	122	58	144	52	103	81	61	134	148	52	88	92
OCEAN BEACH	237200	862	337	202	93	234	82	171	120	65	249	224	99	157	148
OCEAN BEACH	237400	576	269	183	64	190	62	141	110	85	173	148	110	109	135
OCEAN BEACH	237610	612	307	221	63	238	62	155	127	97	196	185	108	111	165

SAN DIEGO COUNTY - PRIMARY ELECTION
JUNE 7, 1988

STATE PROPOSITIONS

		REGISTERED VOTERS	PROP 66 COUNTY ASSESSOR CASTS	PROP 66 COUNTY ASSESSOR YES	PROP 66 COUNTY ASSESSOR NO	PROP 67 2ND DEGREE MURDER MINIMUM TERM YES	PROP 67 2ND DEGREE MURDER MINIMUM TERM NO	PROP 68 CAMP. SPENDING LIMITS. PARTIAL PUBLIC FUND YES	PROP 68 CAMP. SPENDING LIMITS. PARTIAL PUBLIC FUND NO	PROP 69 AIDS YES	PROP 69 AIDS NO	PROP 70 WILDLIFE, COASTAL, PARK LAND BOND YES	PROP 70 WILDLIFE, COASTAL, PARK LAND BOND NO	PROP 71 APPROPRIATIONS LIMIT ADJUSTMENT YES	PROP 71 APPROPRIATIONS LIMIT ADJUSTMENT NO
OCEAN BEACH	237700	973	483	291	139	363	94	248	186	121	336	312	145	207	231
OCEAN BEACH	238300	483	167	113	38	127	27	86	61	44	110	112	41	70	77
OCEAN BEACH	238800	877	243	146	66	171	56	127	90	57	168	173	50	104	100
MIDWAY-OLD TO	240000	191	89	57	19	66	17	43	39	36	51	62	23	37	45
MIDWAY-OLD TO	240010	246	141	89	38	115	17	75	57	30	102	84	44	58	69
MIDWAY-OLD TO	240100	812	246	167	54	193	38	142	84	69	167	168	62	108	106
MIDWAY-OLD TO	240110	981	317	209	71	243	56	158	129	91	202	203	92	147	126
MIDWAY-OLD TO	24D210	537	176	99	53	132	34	92	60	43	120	123	38	83	73
MIDWAY-OLD TO	24D40D	390	124	78	30	91	21	65	38	30	82	71	41	59	45
MIDWAY-OLD TO	240500	822	277	191	60	218	43	142	106	90	171	172	91	100	146
MIDWAY-OLD TO	245000	667	306	178	56	207	54	139	105	103	153	163	96	107	141
MIDWAY-OLD TO	245200	858	327	214	80	255	54	163	138	98	208	204	104	124	175
MISSION HILLS	250000	855	434	268	127	327	87	232	165	92	318	297	113	185	206
MISSION HILLS	250600	903	345	204	94	246	76	181	131	87	241	231	91	138	161
MISSION HILLS	250700	406	233	136	72	167	53	127	81	54	169	167	54	96	114
MISSION HILLS	250800	508	257	158	67	188	54	152	80	52	193	186	59	119	111
MISSION HILLS	251000	508	249	138	79	178	52	139	73	62	171	174	59	121	96
MISSION HILLS	251200	465	199	129	50	148	40	111	71	31	158	139	53	90	88
MISSION HILLS	251300	609	284	163	81	208	58	160	97	57	209	178	91	109	139
MISSION HILLS	2516D0	644	303	191	70	212	78	172	95	64	225	215	72	151	112
MISSION HILLS	251610	577	213	133	48	147	52	120	71	39	165	145	48	93	89
MISSION HILLS	251910	859	443	271	110	304	100	248	139	87	330	290	114	214	182
HILLCREST	2550D0	921	332	217	69	231	80	183	110	58	262	246	71	172	106
HILLCREST	255100	929	416	282	90	273	110	230	152	83	319	297	94	208	163
HILLCREST	255210	690	337	213	83	236	76	189	111	65	255	213	103	154	143
HILLCREST	255300	643	237	143	54	153	53	146	54	41	185	164	50	120	76
HILLCREST	255900	994	375	252	80	265	89	203	130	65	293	264	88	189	145
HILLCREST	256210	736	330	209	67	240	66	182	105	59	252	218	88	141	143
HILLCREST	256700	617	322	201	88	250	51	165	128	65	247	217	93	136	163
HILLCREST	256800	423	191	125	42	134	43	113	58	34	144	138	41	101	69
HILLCREST	2570D0	590	254	167	55	176	61	145	79	48	196	182	59	121	94
HILLCREST	2571DD	570	223	152	37	156	47	110	73	53	151	137	62	90	96
HILLCREST	257200	1,035	429	278	86	300	91	239	129	61	330	288	100	210	150
HILLCREST	257500	537	247	159	60	169	63	141	85	36	203	178	56	118	104
HILLCREST	257600	598	259	155	65	177	55	127	92	39	197	164	64	112	104

SAN DIEGO COUNTY - PRIMARY ELECTION
JUNE 7, 1988

STATE PROPOSITIONS

			PROP 66 COUNTY ASSESSDR		PROP 67 2ND DEGREE MURDER MINIMUM TERM		PROP 68 CAMP. SPENDING LIMITS. PARTIAL PUBLIC FUND		PROP 69 AIDS		PROP 70 WILDLIFE, COASTAL, PARK LAND BOND		PROP 71 APPROPRIATIONS LIMIT ADJUSTMENT		
		REG VTRS	CAST	YES	NO	YES	NO	YES	NO	YES	ND	YES	NO	YES	ND
HILLCREST	258100	757	307	187	65	210	69	167	95	54	235	217	64	134	123
HILLCREST	258200	661	245	169	45	178	51	149	74	36	194	167	62	118	101
NORTH PARK	260200	798	249	141	85	164	70	129	97	50	186	175	62	111	111
NORTH PARK	260210	526	243	157	56	182	46	119	97	52	184	155	69	100	105
NORTH PARK	260600	980	371	247	89	272	71	200	129	89	264	249	99	161	162
NDRTH PARK	260610	1,088	351	228	88	272	62	186	137	74	261	244	88	173	151
NORTH PARK	260800	759	349	203	70	234	56	140	136	102	190	196	95	135	137
NORTH PARK	261200	366	194	118	30	124	45	101	58	39	127	124	36	74	75
NORTH PARK	261210	795	336	214	91	253	66	190	111	82	245	244	70	150	145
NORTH PARK	261400	734	300	187	73	195	81	169	95	66	223	202	82	137	121
NORTH PARK	261600	804	286	173	72	207	51	138	101	72	193	170	87	119	120
NORTH PARK	262200	622	226	150	47	161	49	117	76	47	168	139	67	95	102
NORTH PARK	262400	645	233	152	48	160	57	114	86	39	178	162	52	108	83
NORTH PARK	262600	920	365	231	87	261	78	203	114	95	247	246	95	155	162
NORTH PARK	263000	763	255	149	73	192	48	122	100	61	177	158	77	109	112
NORTH PARK	263200	912	305	189	73	226	59	158	114	75	214	177	100	130	133
NORTH PARK	263400	576	184	119	46	137	34	84	77	44	127	126	47	80	80
NORTH PARK	263600	626	216	131	55	165	34	113	73	60	134	149	50	94	89
NORTH PARK	263800	607	214	142	49	159	40	119	68	43	163	157	38	108	74
NORTH PARK	264000	432	181	106	45	124	43	97	58	31	136	114	54	83	64
NORTH PARK	264200	955	378	226	98	260	85	197	133	90	264	255	96	160	167
NORTH PARK	264600	660	290	186	57	212	53	138	113	81	184	171	99	140	112
NORTH PARK	265000	581	211	123	59	152	45	128	59	50	150	139	52	106	80
NORTH PARK	26520D	1,053	372	239	84	278	65	189	136	89	257	226	111	157	153
NORTH PARK	265600	889	369	245	69	268	66	193	137	88	247	211	124	149	170
NORTH PARK	266000	513	172	109	35	129	29	77	65	43	112	86	64	79	64
NORTH PARK	266100	623	210	130	46	154	37	116	63	56	138	136	57	93	84
NORTH PARK	266200	996	401	257	96	294	85	216	148	101	275	243	121	158	198
NORTH PARK	266300	545	209	120	50	136	48	95	78	47	138	113	67	77	102
NORMAL HEIGHT	270000	518	269	170	63	205	43	129	109	68	182	164	90	111	126
NORMAL HEIGHT	270100	513	169	116	34	120	38	87	69	42	116	106	51	73	78
NORMAL HEIGHT	270110	503	196	127	42	129	49	92	80	56	127	114	71	73	95
NORMAL HEIGHT	270400	667	208	131	44	131	56	96	80	44	145	137	55	101	72
NORMAL HEIGHT	270500	719	264	170	64	206	46	127	108	56	193	156	77	111	114
NORMAL HEIGHT	270700	598	186	133	36	129	46	99	67	51	125	127	48	83	84

SAN DIEGO COUNTY - PRIMARY ELECTION
JUNE 7, 1988

STATE PROPOSITIONS

		REGISTERED VOTERS	PROP 66 COUNTY ASSESSOR TERM YES	PROP 66 COUNTY ASSESSOR TERM NO	PROP 67 2ND DEGREE MURDER MINIMUM TERM YES	PROP 67 2ND DEGREE MURDER MINIMUM TERM NO	PROP 68 CAMP. SPENDING LIMITS. PARTIAL PUBLIC FUND YES	PROP 68 CAMP. SPENDING LIMITS. PARTIAL PUBLIC FUND NO	PROP 69 AIDS YES	PROP 69 AIDS NO	PROP 70 WILDLIFE, COASTAL, PARK LAND BOND YES	PROP 70 WILDLIFE, COASTAL, PARK LAND BOND NO	PROP 71 APPROPRIATIONS LIMIT ADJUSTMENT YES	PROP 71 APPROPRIATIONS LIMIT ADJUSTMENT NO
NORMAL HEIGMT	271100	686	193	124	34	135	38	92	64	52	122	108	57	91	74
NORMAL HEIGMT	271200	965	403	274	85	312	60	199	152	86	283	236	135	157	194
NORMAL HEIGHT	271800	412	210	122	55	154	37	80	96	52	143	120	71	87	96
NORMAL HEIGHT	272000	612	287	166	85	215	52	148	108	68	201	175	91	119	131
NORMAL HEIGHT	272210	530	169	94	46	109	44	87	56	37	119	106	46	65	74
NORMAL HEIGHT	272500	1,185	297	175	80	194	74	146	113	92	181	182	87	111	144
NORMAL HEIGHT	272700	1,012	308	203	69	207	82	157	113	87	201	198	83	130	132
NORMAL HEIGHT	272900	671	206	126	48	142	44	111	66	58	136	135	46	97	80
NORMAL HEIGHT	272910	661	211	130	56	140	60	98	86	44	152	131	63	95	93
NORMAL HEIGHT	273500	954	325	196	89	229	77	174	113	7D	233	209	93	158	133
NORMAL HEIGHT	273900	943	254	160	52	182	47	134	83	84	136	154	74	106	107
NORMAL HEIGHT	274200	1,095	439	289	93	322	85	253	138	104	312	299	111	223	164
NORMAL HEIGHT	274300	488	277	185	61	222	43	146	108	73	189	157	107	110	130
NORMAL HEIGHT	274400	447	280	163	82	221	42	126	121	53	210	162	98	117	134
NORMAL HEIGHT	274800	491	268	170	74	204	51	140	107	65	193	155	105	98	144
NORMAL HEIGHT	274810	223	109	81	20	92	12	55	48	21	85	63	40	40	62
NORMAL HEIGHT	275100	426	239	147	70	186	33	110	109	44	175	138	83	84	125
NORMAL HEIGHT	275200	751	391	219	124	283	82	199	147	67	299	235	122	184	166
NORMAL HEIGHT	275900	429	117	58	41	79	32	50	51	32	78	55	52	49	48
NORMAL HEIGHT	276100	948	272	168	57	177	60	141	86	82	160	156	81	110	113
NORMAL HEIGHT	276400	660	169	100	39	124	29	86	55	59	93	99	52	59	79
NORMAL HEIGHT	276600	605	339	196	102	252	55	177	124	86	229	177	131	129	167
NORMAL HEIGHT	276700	1,010	311	205	66	222	63	161	105	81	202	208	76	153	112
NORMAL HEIGHT	277200	400	206	129	55	155	37	85	97	48	142	121	70	65	113
NORMAL HEIGHT	277600	565	306	199	77	237	50	144	125	69	215	189	95	113	157
MONTEZUMA	280000	584	213	134	49	165	33	104	79	51	147	125	73	89	96
MONTEZUMA	280100	839	407	247	88	307	50	215	118	100	251	235	111	167	167
MONTEZUMA	280200	634	266	156	77	210	35	125	99	69	171	165	83	101	125
MONTEZUMA	280400	643	211	146	38	153	44	114	78	40	161	136	58	104	82
MONTEZUMA	280410	228	61	48	7	45	12	29	26	18	39	35	23	25	30
MONTEZUMA	280500	750	361	225	99	269	69	212	117	76	259	238	103	171	153
MONTEZUMA	280510	287	158	95	50	114	33	78	70	33	115	104	48	63	84
MONTEZUMA	280800	985	451	288	121	345	86	250	159	97	330	315	119	212	200
MONTEZUMA	281300	842	401	272	95	296	82	202	169	100	279	240	136	173	192
MONTEZUMA	281500	652	118	78	29	90	20	58	45	34	73	55	52	39	65

SAN DIEGO COUNTY - PRIMARY ELECTION
JUNE 7, 1988

STATE PROPOSITIONS

		REGISTERED VOTERS	PROP 66 COUNTY ASSESSOR CAST	PROP 66 COUNTY ASSESSOR YES	PROP 67 2ND DEGREE MURDER MINIMUM TERM NO	PROP 67 2ND DEGREE MURDER MINIMUM TERM YES	PROP 68 CAMP. SPENDING LIMITS. PARTIAL PUBLIC FUND NO	PROP 68 CAMP. SPENDING LIMITS. PARTIAL PUBLIC FUND YES	PROP 69 AIDS NO	PROP 69 AIDS YES	PROP 70 WILDLIFE, COASTAL, PARK LAND BOND NO	PROP 70 WILDLIFE, COASTAL, PARK LAND BOND YES	PROP 71 APPROPRIATIONS LIMIT ADJUSTMENT NO	PROP 71 APPROPRIATIONS LIMIT ADJUSTMENT YES	PROP 71 APPROPRIATIONS LIMIT ADJUSTMENT NO
MONTEZUMA	281700	1,527	134	72	34	101	27	70	45	21	103	101	16	79	33
MONTEZUMA	282400	828	292	190	67	213	61	139	124	71	204	187	90	128	134
MONTEZUMA	282500	468	223	153	38	164	40	116	77	51	152	126	80	95	102
MONTEZUMA	282600	1,709	149	101	31	124	17	69	65	47	91	91	45	62	70
MONTEZUMA	282700	598	127	85	32	94	25	68	47	33	87	80	40	54	63
MONTEZUMA	283000	652	168	97	47	117	40	96	49	38	113	98	58	72	70
MONTEZUMA	2832D0	903	373	238	89	285	58	167	153	97	245	222	124	157	170
MONTEZUMA	283700	529	226	161	44	174	36	121	83	49	159	138	75	91	118
MONTEZUMA	283800	534	76	46	19	59	13	36	27	12	60	53	16	39	21
MONTEZUMA	284D00	717	276	173	70	195	58	162	86	79	183	155	99	105	136
MONTEZUMA	284300	479	190	121	46	147	30	101	68	54	119	104	66	69	89
ROLANDO REDWO	290010	1,052	269	170	68	190	60	125	104	107	144	147	95	120	123
ROLANDO REDWO	290410	1,045	256	171	43	176	56	109	102	77	154	158	65	123	91
ROLANDO REDWO	290600	815	232	149	46	172	46	101	96	73	135	127	80	80	121
ROLANDO REDWO	291000	789	316	200	63	232	58	141	128	99	186	163	120	131	148
ROLANDO REDWO	291200	781	345	212	84	242	81	160	149	114	203	192	123	135	167
ROLANDO REDWO	291600	489	211	141	45	158	37	110	74	70	125	108	80	80	103
ROLANDO REDWO	291650	842	371	208	77	259	54	161	136	122	189	184	122	142	155
ROLANDO REDWO	291800	652	361	213	89	223	99	166	126	118	201	161	150	127	173
ROLANDO REDWO	292000	382	184	126	36	144	25	85	68	51	116	83	78	65	94
ROLANDO REDWO	292200	538	195	135	35	140	38	86	78	61	110	97	76	85	86
ROLANDO REDWO	2924D0	666	151	97	31	105	33	76	53	51	84	83	49	51	70
ROLANDO REDWO	2928D0	460	107	66	22	67	26	55	38	41	54	64	29	47	43
ROLANDO REDWO	293200	604	179	111	41	129	35	94	62	48	114	106	60	82	78
ROLANDO REDWO	293400	605	153	91	39	110	30	86	44	52	82	92	40	69	59
ROLANDO REDWO	293600	501	191	122	49	154	28	95	80	66	116	107	76	88	84
ROLANDO REDWO	293800	698	296	199	65	237	40	157	102	99	175	157	110	116	152
ROLANDO REDWO	293810	509	194	120	55	154	27	93	77	67	116	95	86	78	94
ROLANDO REDWO	294200	918	231	150	54	168	51	110	89	49	168	135	75	103	104
ROLANDO REDWO	294400	806	378	227	105	280	60	196	127	106	228	195	149	151	177
ROLANDO REDWO	294800	935	313	187	94	234	65	161	115	71	215	199	90	146	136
ROLANDO REDWO	295010	454	193	133	48	149	34	100	80	38	145	108	76	79	95
ROLANDO REDWO	295200	771	324	212	76	251	52	150	137	97	206	176	121	112	172
ROLANDO REDWO	295800	248	90	62	20	65	21	49	28	31	54	59	26	41	40
ROLANDO REDWO	296600	335	120	83	23	93	22	52	54	34	80	64	49	48	60

SAN DIEGO COUNTY - PRIMARY ELECTION
JUNE 7, 1988

STATE PROPOSITIONS

		REG VTRS	BLTS CAST	PROP 66 COUNTY ASSESSOR YES	PROP 66 COUNTY ASSESSOR NO	PROP 67 2ND DEGREE MURDER MINIMUM TERM YES	PROP 67 2ND DEGREE MURDER MINIMUM TERM NO	PROP 68 CAMP. SPENDING LIMITS. PARTIAL PUBLIC FUND YES	PROP 68 CAMP. SPENDING LIMITS. PARTIAL PUBLIC FUND NO	PROP 69 AIDS YES	PROP 69 AIDS NO	PROP 70 WILDLIFE, COASTAL, PARK LAND BOND YES	PROP 70 WILDLIFE, COASTAL, PARK LAND BOND NO	PROP 71 APPROPRIATIONS LIMIT ADJUSTMENT YES	PROP 71 APPROPRIATIONS LIMIT ADJUSTMENT NO
ROLANDO REDWO	296800	779	334	218	83	265	57	160	136	96	222	200	113	142	161
ROLANDO REDWO	297000	525	227	152	55	173	41	103	103	72	139	113	98	89	120
ROLANDO REDWO	297200	578	241	147	71	189	38	135	83	62	161	139	89	84	131
ROLANDO REDWO	297300	634	306	203	66	242	42	152	111	83	191	167	112	109	153
ROLANDO REDWO	297500	425	201	130	48	164	22	103	72	61	118	102	81	89	89
ROLANDO REDWO	297600	382	159	110	38	123	27	82	66	47	104	98	56	64	84
CITY HEIGHTS	300000	660	171	104	49	132	28	93	64	77	83	98	61	75	79
CITY HEIGHTS	300200	741	163	105	37	115	34	74	64	56	94	101	44	57	88
CITY HEIGHTS	300250	859	246	148	62	154	66	118	95	103	122	132	91	98	116
CITY HEIGHTS	300410	479	151	82	44	106	35	76	56	42	95	89	52	61	70
CITY HEIGHTS	300900	717	223	134	63	149	52	116	78	80	124	121	82	91	102
CITY HEIGHTS	301200	934	249	150	62	163	58	117	95	68	156	141	76	83	132
CITY HEIGHTS	301300	1,196	283	167	71	196	62	133	97	105	154	162	92	112	128
CITY HEIGHTS	301700	672	216	108	68	127	58	88	80	87	97	108	71	80	95
CITY HEIGHTS	301900	991	310	191	78	216	71	162	107	90	192	195	90	110	158
CITY HEIGHTS	302200	674	174	101	47	118	43	85	62	58	105	101	55	76	72
CITY HEIGHTS	302600	657	231	144	59	173	41	107	90	84	130	110	94	76	120
CITY HEIGHTS	302800	425	187	124	41	146	32	93	75	67	110	98	77	66	100
CITY HEIGHTS	303200	850	358	232	81	272	59	177	135	117	221	211	116	127	178
SOUTH PARK	305000	587	231	141	61	154	59	118	87	49	166	144	67	80	116
SOUTH PARK	305200	658	319	217	74	253	49	164	128	81	222	220	88	150	138
SOUTH PARK	305400	619	237	142	61	172	51	119	94	46	178	162	63	100	109
SOUTH PARK	305600	798	349	235	83	262	69	169	145	84	247	207	118	143	173
SOUTH PARK	306000	501	252	163	64	181	51	123	94	67	170	159	72	99	120
SOUTH PARK	306200	957	425	246	109	286	101	219	147	95	294	253	143	166	201
SOUTH PARK	306400	406	195	106	59	125	46	112	53	37	146	129	47	95	67
SOUTH PARK	306600	486	242	157	51	169	52	121	79	62	164	134	84	83	120
SOUTH PARK	306800	421	154	89	40	87	56	74	59	30	115	106	36	70	56
SOUTH PARK	307200	523	221	141	60	152	54	129	73	51	157	164	50	101	96
SOUTH PARK	307400	835	280	169	71	173	78	142	95	79	172	158	85	125	116
SOUTH PARK	307600	685	198	111	55	130	49	97	65	56	129	138	38	93	73
SOUTH PARK	307800	464	219	142	52	150	50	120	70	30	173	144	56	103	86
SOUTH PARK	308000	1,195	443	269	106	301	107	233	144	108	306	304	103	215	162
SOUTH PARK	308600	710	297	188	75	216	65	158	107	72	211	203	79	117	139
MIDDLETOWN	315000	647	250	157	61	176	52	155	67	48	187	187	49	126	91

SAN DIEGO COUNTY - PRIMARY ELECTION
JUNE 7, 1988

STATE PROPOSITIONS

			PROP 66 COUNTY ASSESSDR		PROP 67 2ND DEGREE MURDER MINIMUM TERM		PROP 68 CAMP. SPENDING LIMITS. PARTIAL PUBLIC FUND		PROP 69 AIDS		PROP 70 WILDLIFE, COASTAL, PARK LAND BOND		PROP 71 APPROPRIATIONS LIMIT AOJUSTMENT		
		REG VTRS	BLTS CAST	YES	NO	YES	NO	YES	NO	YES	NO	YES	NO	YES	NO
MIDDLETOWN	315100	803	318	199	74	213	73	171	102	68	226	201	92	130	141
MIDDLETOWN	315200	837	363	219	93	261	70	197	116	68	265	250	82	162	152
MIDDLETOWN	315300	825	257	159	62	160	72	154	69	74	167	174	61	118	102
MIDDLETOWN	315310	750	283	179	65	203	54	149	95	84	174	191	65	122	110
MIDDLETOWN	315600	532	210	118	68	155	38	113	74	56	142	139	57	87	97
MIDDLETOWN	316700	284	72	37	17	45	13	35	23	28	28	42	15	21	35
MIOOLETOWN	316900	583	208	141	48	162	34	116	75	43	157	127	66	99	89
MIOOLETOWN	317000	667	280	178	65	198	66	153	100	46	215	187	69	113	125
LOMA PORTAL	325000	866	412	285	96	331	65	205	174	125	264	251	137	135	235
LOMA PORTAL	325300	1,009	497	317	131	391	87	212	245	138	343	304	174	166	291
LOMA PORTAL	325310	976	463	287	138	348	94	238	187	116	316	294	142	198	219
LOMA PORTAL	325510	824	318	205	82	233	62	142	144	92	206	176	125	102	183
LOMA PORTAL	325800	628	199	100	50	139	22	85	68	51	110	95	73	52	99
LOMA PORTAL	326300	815	386	252	114	305	63	173	175	115	258	242	131	136	219
LOMA PORTAL	326900	573	213	136	55	166	37	96	100	70	131	127	75	69	116
LOMA PORTAL	326910	771	289	193	74	231	42	139	123	61	214	195	78	127	137
LOMA PORTAL	327400	683	335	211	94	250	64	167	135	80	238	197	120	137	164
LOMA PORTAL	327600	575	292	182	83	216	59	134	131	64	212	157	116	100	168
LOMA PORTAL	327800	993	509	356	115	412	80	238	241	132	361	311	177	179	293
LA PLAYA	330100	859	457	296	127	339	99	217	199	108	328	271	165	178	235
LA PLAYA	330200	522	258	162	76	203	47	139	98	72	174	152	93	94	145
LA PLAYA	330510	495	240	156	69	187	43	111	106	74	157	135	94	86	136
LA PLAYA	330700	625	335	207	108	250	70	170	140	90	233	231	99	123	190
LA PLAYA	330900	965	405	250	130	313	78	206	170	95	297	260	130	150	215
LA PLAYA	331300	598	304	217	67	242	48	156	128	82	208	199	90	111	170
LA PLAYA	331500	558	281	186	68	225	44	132	128	49	212	170	92	92	158
LA PLAYA	331600	919	456	281	125	356	71	213	197	125	304	271	157	151	260
LA PLAYA	331900	495	255	171	67	214	31	115	120	64	184	175	75	78	166
LA PLAYA	332000	581	259	170	65	194	42	105	121	76	163	142	101	75	150
LA PLAYA	332200	778	311	193	76	237	55	125	143	83	208	170	114	99	175
CENTRE CITY	340200	981	227	139	49	155	49	108	85	68	138	145	65	95	96
CENTRE CITY	340210	1,031	377	231	94	281	59	191	123	99	241	235	108	166	153
CENTRE CITY	341000	820	243	138	44	156	49	132	57	97	104	139	59	98	80
CENTRE CITY	341200	422	153	89	35	99	38	78	50	34	106	105	31	75	50
CENTRE CITY	341210	503	264	145	41	176	38	131	71	85	122	141	62	104	85

SAN DIEGO COUNTY - PRIMARY ELECTION
JUNE 7, 1988

STATE PROPOSITIONS

		REGISTERED VOTERS	PROP 66 COUNTY ASSESSOR BALLOTS CAST	PROP 66 COUNTY ASSESSOR YES	PROP 66 COUNTY ASSESSOR NO	PROP 67 2ND DEGREE MURDER MINIMUM TERM YES	PROP 67 2ND DEGREE MURDER MINIMUM TERM NO	PROP 68 CAMP. SPENDING LIMITS. PARTIAL PUBLIC FUND YES	PROP 68 CAMP. SPENDING LIMITS. PARTIAL PUBLIC FUND NO	PROP 69 AIDS YES	PROP 69 AIDS NO	PROP 70 WILDLIFE, COASTAL, PARK LAND BOND YES	PROP 70 WILDLIFE, COASTAL, PARK LAND BOND NO	PROP 71 APPROPRIATIONS LIMIT ADJUSTMENT YES	PROP 71 APPROPRIATIONS LIMIT ADJUSTMENT NO
CENTRE CITY	341600	981	265	168	47	184	50	142	72	80	157	145	88	118	107
CENTRE CITY	342000	435	83	37	20	45	21	41	20	31	35	49	15	38	27
GOLDEN HILL	345000	719	178	95	45	100	45	72	70	52	94	87	61	64	86
GOLDEN HILL	345400	740	264	153	63	160	76	146	81	55	185	188	49	117	94
GOLDEN HILL	345600	439	162	100	37	107	44	86	56	37	118	110	40	81	57
GOLDEN HILL	3458D0	539	183	118	42	106	57	88	67	40	127	114	47	68	86
GOLDEN HILL	346000	579	181	113	47	124	44	98	63	52	118	130	39	93	69
GOLDEN HILL	346300	530	137	72	27	73	31	57	40	43	65	59	43	64	42
GOLDEN HILL	346500	422	124	57	26	58	31	36	35	48	41	54	32	44	39
S.E.SAN DIEGO	350000	906	239	118	66	153	47	102	75	97	97	119	73	96	81
S.E.SAN DIEGO	3503D0	694	257	124	60	132	63	95	91	103	88	112	82	88	105
S.E.SAN DIEGO	350500	945	314	163	74	177	59	127	95	131	115	126	108	101	136
S.E.SAN DIEGO	350600	671	268	119	66	156	55	95	84	107	98	116	83	98	106
S.E.SAN DIEGO	351000	1,013	317	172	78	185	71	129	107	130	134	144	107	135	110
S.E.SAN DIEGO	351300	680	205	112	60	126	51	86	81	82	97	96	81	82	94
S.E.SAN DIEGO	35500D	852	262	132	63	149	60	106	91	102	115	125	88	91	124
S.E.SAN DIEGO	355100	369	95	41	28	58	21	37	31	29	46	42	30	25	51
S.E.SAN DIEGO	35521D	983	271	122	65	137	67	102	85	121	80	122	76	103	96
S.E.SAN DIEGO	355600	746	212	109	44	118	45	77	72	99	67	93	65	84	81
S.E.SAN DIEGO	355800	449	163	84	34	95	35	69	56	69	53	77	48	62	64
S.E.SAN DIEGO	356600	793	259	115	70	149	61	89	94	128	79	112	81	98	106
S.E.SAN DIEGO	356900	1,012	344	153	79	174	81	144	90	141	116	148	89	117	114
ENCANTO-E.	360000	507	212	116	56	124	59	97	73	89	100	108	72	92	91
ENCANTO-E.	360100	900	351	200	88	215	97	135	136	136	166	180	121	128	151
ENCANTO-E.	360300	921	218	151	47	169	31	124	65	114	90	146	57	111	77
ENCANTO-E.	360500	581	208	131	54	163	29	115	67	76	116	118	72	78	102
ENCANTO-E.	36D520	762	266	175	63	194	50	123	113	113	132	143	102	103	131
ENCANTO-E.	36D580	878	277	160	68	187	46	127	103	108	127	132	102	124	112
ENCANTO-E.	360700	775	336	178	86	209	85	160	102	147	138	134	149	122	154
ENCANTO-E.	360800	738	296	183	64	173	82	125	108	103	152	129	121	115	135
ENCANTO-E.	361000	524	157	74	46	89	37	60	50	69	61	80	42	54	61
ENCANTO-E.	361100	376	162	96	47	113	34	85	55	64	86	75	69	74	71
ENCANTO-E.	361200	786	307	170	82	217	62	148	112	113	163	161	100	134	126
ENCANTO-E.	361500	223	80	47	24	63	9	34	35	32	42	39	36	31	40
ENCANTO-E.	361600	1,027	251	160	65	190	45	119	108	90	141	135	96	89	140

SAN DIEGO COUNTY - PRIMARY ELECTION
JUNE 7, 1988

STATE PROPOSITIONS

			PROP 66 COUNTY ASSESSOR		PROP 67 2ND DEGREE MURDER MINIMUM TERM		PROP 68 CAMP. SPENDING LIMITS. PARTIAL PUBLIC FUND		PROP 69 AIDS		PROP 70 WILDLIFE, COASTAL, PARK LAND BOND		PROP 71 APPROPRIATIONS LIMIT ADJUSTMENT		
		REGISTERED VOTERS	BLANK - CAST	YES	NO	YES	NO	YES	NO	YES	NO	YES	NO	YES	NO
ENCANTO-E.	361700	398	112	67	33	80	27	58	39	41	66	59	43	51	49
ENCANTO-E.	36200D	661	222	130	65	160	49	105	78	97	109	119	80	100	98
ENCANTO-E.	362300	845	360	232	71	227	97	163	131	143	176	163	155	109	192
ENCANTO-E.	362500	572	213	135	51	139	56	106	77	100	102	119	75	103	84
ENCANTO-W.	365000	798	335	168	72	182	72	117	116	138	128	126	124	109	134
ENCANTO-W.	365300	574	282	131	82	151	76	110	93	121	108	109	116	94	131
ENCANTO-W.	365400	598	280	129	74	151	76	110	88	110	125	113	102	111	107
ENCANTO-W.	365600	821	228	98	66	121	51	75	85	81	97	89	83	86	84
ENCANTO-W.	36570D	886	325	169	85	191	87	152	98	128	148	149	112	112	152
ENCANTO-W.	36590D	911	433	217	118	246	111	179	143	165	193	153	181	147	186
ENCANTO-W.	366100	583	222	120	50	122	62	85	76	74	105	87	85	62	109
ENCANTO-W.	366300	956	396	204	96	185	117	138	142	133	176	169	139	140	170
ENCANTO-W.	366310	809	335	200	72	203	90	157	107	139	156	169	115	126	146
ENCANTO-W.	366700	924	306	199	60	213	60	153	105	124	146	159	105	123	138
ENCANTO-W.	366720	473	112	71	21	85	15	61	30	52	47	69	28	46	39
ENCANTO-W.	367000	675	278	142	72	179	60	120	96	116	115	120	103	108	109
ENCANTO-W.	367100	846	254	143	70	171	6D	110	99	79	157	131	95	103	110
ENCANTO-W.	367200	1,037	317	192	75	218	7D	148	117	111	170	160	117	107	164
ENCANTO-W.	367400	631	259	145	74	159	66	129	89	98	135	140	94	92	131
ENCANTO-W.	367500	329	171	90	45	95	53	68	67	58	97	82	57	69	74
ENCANTO-W.	367600	814	346	204	97	230	91	179	118	122	198	172	138	142	162
ENCANTO-W.	367700	383	165	93	51	105	48	72	75	74	79	76	74	57	90
ENCANTO-W.	36800D	685	260	168	65	185	61	142	85	92	154	140	99	100	133
CHOLLAS PARK	370000	664	243	126	52	142	52	94	76	95	94	105	77	83	103
CHOLLAS PARK	370200	761	239	131	55	149	48	111	71	117	81	113	75	105	86
CHOLLAS PARK	370400	585	206	119	41	128	39	92	67	81	88	101	64	81	83
CHOLLAS PARK	370600	554	204	93	51	106	42	75	62	90	65	84	58	66	89
CHOLLAS PARK	370800	578	226	93	62	120	56	82	72	85	85	81	78	81	83
CHOLLAS PARK	371D00	899	247	135	55	140	67	106	73	97	109	128	68	89	107
CHOLLAS PARK	371200	497	163	107	38	132	23	89	56	54	97	96	53	66	72
CHOLLAS PARK	371400	721	345	206	94	272	54	167	132	114	200	177	141	122	184
CHOLLAS PARK	371800	980	441	230	110	246	118	176	152	193	184	189	161	144	196
CHOLLAS PARK	372200	433	169	89	39	105	40	64	65	70	69	88	48	46	84
CHOLLAS PARK	372400	647	211	110	58	103	72	94	74	95	78	84	85	84	81
CHOLLAS PARK	372800	731	305	167	74	175	88	131	99	123	141	126	128	112	127

SAN DIEGO COUNTY - PRIMARY ELECTION
JUNE 7, 1988

STATE PROPOSITIONS

			PROP 66 COUNTY ASSESSDR		PROP 67 2ND DEGREE MURDER MINIMUM TERM		PROP 68 CAMP. SPENDING LIMITS. PARTIAL PUBLIC FUND		PROP 69 AIDS		PROP 70 WILDLIFE, COASTAL, PARK LAND BOND		PROP 71 APPROPRIATIONS LIMIT ADJUSTMENT		
		REG VTRS	CAST-YES		NO-YES		NO-YES		ND-YES		ND-YES		NO-YES		NO
CHOLLAS PARK	373000	685	260	102	102	141	79	102	93	107	111	117	98	97	120
CHOLLAS PARK	373200	585	247	96	67	130	61	89	76	103	95	83	96	76	101
CHOLLAS PARK	373210	494	206	96	51	108	54	76	74	79	83	78	82	77	78
PARADISE HILL	375100	855	252	166	59	202	37	120	102	119	114	131	97	122	92
PARADISE HILL	375110	763	299	210	61	223	53	140	129	100	177	139	136	118	155
PARADISE HILL	375130	1,064	284	191	67	227	46	150	105	97	175	156	109	133	124
PARADISE HILL	375140	1,106	368	239	83	289	51	179	138	94	248	226	114	167	158
PARADISE HILL	375300	635	218	138	57	159	42	85	111	97	106	110	94	75	121
PARADISE HILL	375400	805	286	197	58	218	54	148	106	95	168	172	89	128	127
PARADISE HILL	375420	1,009	301	197	72	226	53	162	102	103	176	173	100	129	136
PARADISE HILL	375430	561	192	128	47	152	33	95	77	54	127	122	54	77	92
PARADISE HILL	375600	966	339	245	65	249	70	164	137	139	183	198	115	155	154
PARADISE HILL	37580D	843	317	216	68	255	43	160	125	120	171	167	133	109	176
PARADISE HILL	37610D	862	234	150	56	175	41	111	99	87	13D	128	9D	81	132
PARADISE HILL	37630D	928	301	201	63	229	47	160	105	136	138	160	117	129	131
PARADISE HILL	376410	740	320	197	93	233	59	171	119	109	187	153	141	126	168
PARADISE HILL	376900	786	294	188	69	226	49	136	124	106	164	168	105	109	156
NESTOR	385000	494	154	1D6	36	113	35	68	64	63	85	79	66	61	78
NESTOR	385D10	1,003	313	201	81	240	58	151	134	109	185	155	134	118	160
NESTOR	385300	1,007	395	275	94	322	56	160	205	125	255	196	178	134	235
NESTOR	385310	801	248	167	60	196	39	120	101	87	147	135	99	108	119
NESTOR	385600	628	227	154	56	177	40	130	72	85	127	124	85	1D3	102
NESTOR	385710	751	165	117	40	139	21	98	51	66	91	94	59	76	71
NESTOR	385720	872	224	160	42	184	3D	105	95	99	116	130	8D	94	113
NESTOR	385740	707	189	142	42	152	3D	97	85	78	106	114	68	93	90
NESTOR	385750	768	232	159	64	187	40	119	10D	85	142	133	93	96	121
NESTOR	385800	551	136	84	32	91	31	68	52	53	68	72	48	56	59
NESTOR	385810	7D6	204	128	45	157	30	97	80	82	1DD	126	61	83	94
NESTOR	385820	1,08D	3D8	205	76	238	54	149	126	122	170	169	113	134	149
NESTOR	386000	691	236	166	45	193	29	121	87	92	127	125	92	95	112
NESTOR	386010	926	256	159	64	187	46	125	101	112	124	137	94	101	122
OTAY	390000	572	191	135	40	145	34	97	78	84	99	105	75	62	113
OTAY	390100	807	218	143	5D	148	46	107	80	83	113	1D8	87	85	103
OTAY	390200	882	245	168	56	197	36	129	92	108	121	138	88	108	113
OTAY	390210	593	220	156	48	179	30	119	84	71	140	109	96	83	118

SAN DIEGO COUNTY - PRIMARY ELECTION
JUNE 7, 1988

STATE PROPOSITIONS

		REGISTERED VOTERS	PROP 66 COUNTY ASSESSOR BALLOTS CAST	PROP 66 COUNTY ASSESSOR YES	PROP 67 2ND DEGREE MURDER MINIMUM TERM NO	PROP 67 2ND DEGREE MURDER MINIMUM TERM YES	PROP 68 CAMP. SPENDING LIMITS. PARTIAL PUBLIC FUND NO	PROP 68 CAMP. SPENDING LIMITS. PARTIAL PUBLIC FUND YES	PROP 69 AIDS NO	PROP 69 AIDS YES	PROP 70 WILDLIFE, COASTAL, PARK LAND BOND NO	PROP 70 WILDLIFE, COASTAL, PARK LAND BOND YES	PROP 71 APPROPRIATIONS LIMIT ADJUSTMENT NO	PROP 71 APPROPRIATIONS LIMIT ADJUSTMENT YES	PROP 71 APPROPRIATIONS LIMIT ADJUSTMENT NO
OTAY	390230	595	175	115	42	129	33	84	72	57	108	108	55	78	78
OTAY	390300	576	148	97	40	122	16	73	57	64	75	86	51	79	63
OTAY	390400	792	256	159	75	212	34	141	94	97	147	136	108	101	138
OTAY	39050D	647	191	127	51	156	32	100	72	93	93	120	65	71	106
OTAY	390600	1,047	341	252	64	272	54	174	140	142	183	205	114	153	162
OTAY	390700	660	215	148	51	173	32	118	80	90	116	123	80	99	104
OTAY	390710	614	118	82	28	87	25	47	63	59	55	59	55	55	58
OTAY	390800	771	210	132	59	155	41	99	92	92	107	115	82	97	98
SAN YSIDRO	395D00	863	221	123	59	162	38	105	81	90	103	130	66	96	92
SAN YSIDRO	395010	522	124	67	26	76	27	63	36	56	44	65	41	52	47
SAN YSIDRO	395020	801	179	100	47	101	51	80	59	78	81	109	46	85	63
SAN YSIDRO	39503D	807	141	90	36	89	38	68	56	62	64	82	45	63	62
SAN YSIDRO	39510D	639	143	71	29	88	26	56	48	62	47	77	36	63	43
SAN YSIDRO	395300	1,125	253	147	59	179	39	102	107	94	123	147	69	124	91
DE LUZ	400000	248	100	68	20	75	17	43	47	36	57	43	49	20	68
PENDLETON	401500	897	71	45	17	57	11	35	29	25	43	50	17	38	28
PENDLETON	401510	745	115	79	22	93	16	66	35	48	61	77	30	57	43
PENDLETON	401520	597	58	42	13	49	7	25	28	28	29	41	16	24	31
OCEANSIDE	403600	1,030	318	196	92	246	54	165	122	121	178	184	118	119	169
OCEANSIDE	403610	845	267	198	52	211	49	129	120	92	163	117	140	94	159
OCEANSIDE	403640	917	286	178	96	221	60	134	137	110	167	161	119	108	163
OCEANSIDE	4D3650	933	410	277	103	327	71	222	161	159	236	227	162	152	231
OCEANSIDE	403700	218	91	67	22	76	10	40	46	35	53	35	54	24	61
OCEANSIDE	403710	747	173	114	48	145	22	73	81	61	104	101	61	62	94
OCEANSIDE	4D3720	492	148	98	33	114	28	68	65	47	89	73	61	50	73
OCEANSIDE	403730	582	191	132	47	152	33	95	83	63	122	111	72	72	102
OCEANSIDE	403900	769	298	217	64	249	45	159	123	97	195	180	114	109	164
OCEANSIDE	403910	1,042	473	317	123	410	50	255	174	167	279	276	176	171	263
OCEANSIDE	404000	1,025	378	251	90	294	63	181	163	87	265	172	179	118	213
OCEANSIDE	404010	1,D15	483	300	153	362	102	226	230	141	318	243	215	147	295
OCEANSIDE	404100	395	258	159	66	191	38	115	112	66	165	126	104	74	149
OCEANSIDE	404110	730	307	215	75	248	46	157	127	99	195	166	119	92	181
OCEANSIDE	404210	790	294	199	74	250	32	125	140	98	181	165	118	108	161
OCEANSIDE	404220	548	308	184	83	233	52	132	139	89	190	141	144	92	173
OCEANSIDE	404240	532	274	168	73	224	31	115	128	75	176	142	110	92	152

SAN DIEGO COUNTY - PRIMARY ELECTION
JUNE 7, 1988

STATE PROPOSITIONS

			PROP 66 COUNTY ASSESSOR		PROP 67 2ND DEGREE MURDER MINIMUM TERM		PROP 68 CAMP. SPENDING LIMITS. PARTIAL PUBLIC FUND		PROP 69 AIDS		PROP 70 WILDLIFE, COASTAL, PARK LAND BOND		PROP 71 APPROPRIATIONS LIMIT ADJUSTMENT		
		REGISTERED VOTERS	BALLOTS CAST -	YES	NO -	YES	NO -	YES	NO -	YES	NO -	YES	NO -	YES	NO -	YES	NO
OCEANSIDE	4D4250	947	274	167	83	194	69	134	118	76	182	160	97	119	141
OCEANSIDE	404500	753	229	125	57	138	53	98	82	103	94	94	88	79	102
OCEANSIDE	404600	551	186	114	56	135	35	82	87	77	96	95	79	65	104
OCEANSIDE	404700	909	299	182	91	237	44	153	118	95	180	160	119	109	156
OCEANSIDE	4D4800	472	127	73	35	84	30	63	40	51	63	76	37	55	51
OCEANSIDE	404900	701	172	104	50	134	30	88	76	58	106	96	64	58	89
OCEANSIDE	405000	855	303	183	92	247	42	155	125	84	201	189	98	113	158
OCEANSIDE	405100	555	183	106	58	141	30	75	88	51	117	111	57	65	93
OCEANSIDE	405300	913	350	242	85	273	60	154	172	130	202	180	154	114	203
OCEANSIDE	405400	779	220	139	67	170	41	106	95	75	136	128	79	80	118
OCEANSIDE	4055D0	938	390	257	113	311	66	170	191	151	226	208	158	127	233
OCEANSIDE	4D5610	956	306	193	86	251	42	135	138	90	200	169	119	104	168
OCEANSIDE	4D5700	656	251	171	59	205	36	113	118	77	160	158	81	91	144
OCEANSIDE	405800	598	354	234	85	281	46	163	154	89	242	167	160	110	208
OCEANSIDE	405810	829	485	316	116	369	67	201	223	85	344	206	229	119	309
OCEANSIDE	405910	410	244	157	50	179	36	106	110	66	140	91	115	63	143
OCEANSIDE	4D5920	902	411	261	113	328	54	189	179	113	271	204	180	129	235
OCEANSIDE	405970	748	276	175	76	233	30	135	119	88	180	172	92	117	132
OCEANSIDE	406000	788	258	170	72	214	32	123	113	93	148	141	101	94	141
OCEANSIDE	406010	808	274	179	74	220	47	138	114	103	159	153	108	98	146
OCEANSIDE	406020	871	395	259	106	315	68	190	179	118	255	204	170	137	230
OCEANSIDE	406030	738	240	162	63	202	34	113	109	69	163	155	72	90	133
OCEANSIDE	406050	591	165	111	38	123	35	80	69	60	96	93	63	53	94
OCEANSIDE	406080	598	290	194	65	238	32	134	134	109	158	139	129	71	196
OCEANSIDE	406090	798	296	2D4	70	241	41	159	118	1D5	170	162	118	102	165
OCEANSIDE	406200	999	304	192	92	248	43	138	145	110	182	167	123	117	167
OCEANSIDE	406210	949	247	165	72	196	41	112	113	81	152	148	87	101	118
OCEANSIDE	406300	448	276	165	71	213	32	116	122	80	161	113	131	67	160
OCEANSIDE	406310	1,013	373	246	96	319	41	182	157	115	239	246	101	136	198
OCEANSIDE	406320	683	331	232	81	286	34	162	149	105	208	180	134	102	206
OCEANSIDE	406340	765	512	333	129	420	64	284	190	125	355	268	201	160	295
OCEANSIDE	406360	561	357	232	87	282	51	200	117	98	233	201	131	120	186
OCEANSIDE	406400	462	167	122	40	139	23	82	81	46	115	102	59	55	96
OCEANSIDE	406410	1,010	316	226	77	255	53	150	142	93	205	202	99	134	162
OCEANSIDE	406420	967	425	248	138	327	64	191	192	119	271	176	217	111	266

STATE PROPOSITIONS

		REG VTRS	BLTS CAST	PROP 66 COUNTY ASSESSOR YES	PROP 66 COUNTY ASSESSOR NO	PROP 67 2ND DEGREE MURDER MINIMUM TERM YES	PROP 67 2ND DEGREE MURDER MINIMUM TERM NO	PROP 68 CAMP. SPENDING LIMITS. PARTIAL PUBLIC FUND YES	PROP 68 CAMP. SPENDING LIMITS. PARTIAL PUBLIC FUND NO	PROP 69 AIDS YES	PROP 69 AIDS NO	PROP 70 WILDLIFE, COASTAL, PARK LAND BOND YES	PROP 70 WILDLIFE, COASTAL, PARK LAND BOND NO	PROP 71 APPROPRIATIONS LIMIT ADJUSTMENT YES	PROP 71 APPROPRIATIONS LIMIT ADJUSTMENT NO	NO
OCEANSIDE	40645D	847	353	232	1D2	287	54	145	187	110	231	205	136	114	219
OCEANSIDE	4D65DD	478	191	121	57	162	23	94	86	59	122	106	75	76	102
OCEANSIDE	4D6510	940	311	196	92	239	54	149	139	97	196	194	98	117	162
OCEANSIDE	40660D	902	366	239	106	296	56	166	169	103	252	222	127	130	193
OCEANSIDE	406610	923	378	226	121	297	66	186	163	115	247	208	157	147	201
OCEANSIDE	406800	385	197	114	61	148	34	87	86	64	111	114	62	79	90
OCEANSIDE	406810	665	294	193	77	245	39	122	156	75	2D5	172	111	94	173
OCEANSIDE	40690D	1,038	322	189	1D3	241	57	151	136	99	202	197	105	121	169
OCEANSIDE	407100	946	428	280	117	356	56	202	183	153	256	250	160	137	248
CARLSBAD	408200	977	467	293	126	372	67	217	195	123	307	272	154	152	267
CARLSBAD	408300	88D	278	182	66	220	42	138	113	65	193	186	74	105	127
CARLSBAD	408400	939	321	198	82	232	60	153	128	87	208	204	82	134	142
CARLSBAD	408500	506	177	109	39	121	35	81	63	74	83	102	51	71	72
CARLSBAD	408600	715	255	168	65	192	48	132	1DD	67	174	167	75	101	128
CARLSBAD	4D87D0	1,021	344	215	85	263	6D	178	133	1D3	217	225	92	127	172
CARLSBAD	408720	691	345	228	84	288	38	173	133	78	246	218	106	126	172
CARLSBAD	4D8770	869	416	265	123	321	78	222	165	109	290	276	127	173	207
CARLSBAD	4D88D0	497	237	166	50	195	27	113	1D2	73	151	140	8D	88	132
CARLSBAD	4D882D	757	465	320	91	375	55	2D6	192	122	297	234	181	146	244
CARLSBAO	408850	853	416	283	98	347	51	2D9	174	127	265	277	118	163	198
CARLSBAD	408900	774	321	202	91	255	51	152	141	106	201	183	119	107	172
CARLSBAD	408910	988	426	273	114	318	87	188	195	130	267	266	134	161	209
CARLSBAD	408920	488	236	145	77	188	42	106	111	84	140	140	90	95	114
CARLSBAD	408940	1,008	379	253	86	309	53	213	131	95	258	279	87	154	185
CARLSBAD	409090	651	291	175	85	246	35	131	128	83	194	165	11D	116	145
CARLSBAD	409100	472	224	155	57	19D	26	99	108	76	140	135	81	78	124
CARLSBAD	409110	724	336	218	1DD	275	48	146	162	106	217	215	1D5	141	163
CARLSBAD	409140	549	233	151	61	189	33	113	104	65	157	129	9D	65	138
CARLSBAD	409200	735	359	222	107	302	4D	160	164	117	228	230	111	148	174
CARLSBAD	409210	8D2	319	198	82	249	46	150	128	108	187	191	102	118	157
CARLSBAD	40922D	882	394	248	111	318	54	181	167	116	257	255	118	153	196
CARLSBAD	409230	698	356	218	1D6	296	51	174	153	127	219	198	142	118	2D1
CARLSBAD	409300	1,134	463	3D6	120	380	68	223	196	141	300	294	144	199	218
CARLSBAD	40931D	565	290	184	73	233	46	135	132	8D	193	179	93	111	143
CARLSBAD	40940D	519	229	153	44	183	23	106	90	71	135	139	68	89	101

SAN DIEGO COUNTY - PRIMARY ELECTION
JUNE 7, 1988

STATE PROPOSITIONS

		REG VTRS	BLTS CAST	PROP 66 COUNTY ASSESSOR YES	PROP 67 2ND DEGREE MURDER MINIMUM TERM NO	PROP 67 2ND DEGREE MURDER MINIMUM TERM YES	PROP 68 CAMP. SPENDING LIMITS. PARTIAL PUBLIC FUND NO	PROP 68 CAMP. SPENDING LIMITS. PARTIAL PUBLIC FUND YES	PROP 69 AIDS NO	PROP 69 AIDS YES	PROP 70 WILDLIFE, COASTAL, PARK LAND BOND NO	PROP 70 WILDLIFE, COASTAL, PARK LAND BOND YES	PROP 71 APPROPRIATIONS LIMIT ADJUSTMENT NO	PROP 71 APPROPRIATIONS LIMIT ADJUSTMENT YES	PROP 71 APPROPRIATIONS LIMIT ADJUSTMENT NO
CARLSBAD	409480	837	38D	250	96	310	56	191	152	9B	267	273	88	181	151
CARLSBAD	409490	611	284	207	62	253	26	153	111	82	190	194	79	146	108
CARLSBAD	409510	506	238	152	66	190	35	118	93	80	143	130	96	89	124
CARLSBAD	409650	1,014	356	225	1D2	305	37	174	151	92	239	233	10B	133	1B4
CARLSBAD	4D9660	963	332	223	98	279	46	190	127	85	237	225	104	151	156
CARLSBAD	409670	1,063	325	219	93	264	52	179	134	103	214	197	120	142	16D
CARLSBAD	409680	642	181	120	50	139	36	86	B3	55	120	115	58	64	95
CARLSBAD	409710	754	266	182	65	216	40	122	122	84	173	166	85	105	136
CARLSBAD	409750	859	341	238	75	290	43	196	123	123	204	222	108	139	168
CARLSBAD	409770	772	277	197	61	237	34	135	122	74	190	177	87	109	146
CARLSBAD	409790	633	219	144	56	175	28	109	91	68	142	141	68	107	89
CARLSBAD	409800	758	348	216	102	275	61	188	135	101	232	234	102	180	141
CARLSBAD	409810	888	328	214	83	261	50	184	114	76	233	223	91	155	145
CARLSBAD	409830	921	326	221	83	272	42	180	126	86	230	199	110	146	159
CARLSBAD	4D9900	522	334	226	81	285	33	146	163	89	226	186	129	112	184
ENCINITAS	412D0D	579	174	107	52	116	46	87	67	36	128	129	38	84	68
ENCINITAS	412D1D	646	2D6	123	59	139	48	96	88	47	145	14D	53	95	77
ENCINITAS	41210D	617	221	137	62	173	42	132	70	51	161	166	40	109	91
ENCINITAS	412110	697	290	186	78	211	62	149	116	79	195	2D7	73	114	142
ENCINITAS	412200	7D3	193	121	49	135	44	111	62	41	14D	146	37	96	72
ENCINITAS	412300	754	321	229	68	237	71	172	117	72	229	227	81	132	154
ENCINITAS	412310	319	125	72	39	93	23	70	43	28	89	86	31	61	50
ENCINITAS	412400	892	352	215	100	268	66	164	143	106	227	230	1D7	146	171
ENCINITAS	412500	519	178	114	48	118	49	91	67	55	111	121	41	75	76
ENCINITAS	412510	505	194	126	49	142	41	107	72	46	141	129	57	84	86
ENCINITAS	412700	709	269	183	61	232	29	148	97	86	172	188	65	137	102
ENCINITAS	412750	692	271	169	76	201	57	16D	86	71	185	192	66	124	114
ENCINITAS	412770	8D5	325	215	76	268	49	153	141	78	236	229	82	152	137
ENCINITAS	412780	812	331	217	79	264	58	171	123	75	237	242	73	156	136
ENCINITAS	41280D	756	382	262	75	292	56	16D	172	90	262	216	134	132	197
ENCINITAS	412820	488	204	138	52	167	33	102	88	72	127	138	60	104	92
ENCINITAS	412830	388	141	98	30	108	25	72	55	49	85	98	41	64	62
ENCINITAS	412910	930	361	254	75	285	64	201	126	108	238	253	94	159	162
ENCINITAS	413500	816	272	175	61	185	62	148	80	59	192	211	45	118	116
ENCINITAS	413600	450	169	100	54	111	49	98	53	37	124	126	36	87	64

SAN DIEGO COUNTY - PRIMARY ELECTION
JUNE 7, 1988

STATE PROPOSITIONS

			PROP 66 COUNTY ASSESSOR		PROP 67 2ND DEGREE MURDER MINIMUM TERM		PROP 68 CAMP. SPENDING LIMITS. PARTIAL PUBLIC FUND		PROP 69 AIDS		PROP 70 WILDLIFE, COASTAL, PARK LAND BOND		PROP 71 APPROPRIATIONS LIMIT ADJUSTMENT		
		REGISTERED VOTERS	BALLOTS CAST - YES	BALLOTS CAST - NO	YES	NO	YES	NO	YES	NO	YES	NO	YES	NO	YES	NO
ENCINITAS	413690	784	308	220	57	261	40	161	121	89	211	213	84	134	141
ENCINITAS	413700	1,011	402	248	106	294	71	179	173	99	259	229	136	130	210
ENCINITAS	413720	800	342	213	69	260	51	161	135	72	235	184	121	118	166
ENCINITAS	413740	578	203	136	49	177	20	113	73	59	140	146	52	88	91
ENCINITAS	413750	891	316	199	91	265	43	178	122	92	216	201	102	148	141
ENCINITAS	413760	983	368	242	85	305	47	179	153	106	248	277	74	160	165
ENCINITAS	413780	984	402	264	116	302	83	226	144	117	266	295	87	164	197
ENCINITAS	413800	821	367	233	108	288	65	189	154	83	267	256	97	138	207
ENCINITAS	413810	611	230	150	61	178	38	113	96	67	151	147	69	87	119
ENCINITAS	413830	466	181	129	37	130	41	87	78	50	125	109	69	70	97
ENCINITAS	413890	881	342	235	71	252	67	178	124	93	233	247	75	133	163
ENCINITAS	413910	484	183	116	50	134	39	89	72	54	120	129	47	78	86
ENCINITAS	413950	663	247	158	63	194	40	137	81	59	173	180	54	109	102
ENCINITAS	413960	367	142	88	40	99	37	67	62	44	91	93	43	57	67
ENCINITAS	413980	1,013	433	287	107	331	84	222	171	122	293	279	130	167	227
ENCINITAS	414000	626	248	141	77	174	61	125	97	43	191	156	79	101	115
ENCINITAS	414030	796	321	205	80	255	51	185	100	79	227	229	77	154	128
ENCINITAS	414050	564	195	122	48	138	48	89	82	35	151	137	48	87	85
ENCINITAS	414060	690	230	143	60	162	58	118	87	46	174	169	50	104	92
ENCINITAS	414080	856	303	195	76	223	61	167	106	68	218	222	68	132	130
ENCINITAS	414100	593	193	122	44	122	56	109	60	31	147	143	39	91	68
SOLANA BEACH	416000	785	441	296	98	356	54	214	176	116	297	274	137	162	218
SOLANA BEACH	416030	607	297	206	70	240	45	149	122	93	189	189	90	114	157
SOLANA BEACH	416100	661	197	102	66	141	46	103	68	31	159	150	38	91	71
SOLANA BEACH	416120	638	225	134	53	158	47	96	88	67	129	143	57	81	107
SOLANA BEACH	416200	407	217	146	41	164	34	102	88	54	145	148	53	96	91
SOLANA BEACH	416210	637	275	152	81	193	61	143	98	51	206	189	65	110	122
SOLANA BEACH	416600	465	238	145	66	177	46	142	67	58	166	172	53	111	89
SOLANA BEACH	416610	740	294	186	77	223	59	172	95	75	205	212	66	137	121
SOLANA BEACH	416700	964	467	267	138	326	104	245	162	102	329	335	106	214	189
SOLANA BEACH	416800	524	276	180	65	199	61	141	103	59	207	204	55	110	122
SOLANA BEACH	416900	849	482	299	140	378	76	239	200	150	306	309	139	195	236
SOLANA BEACH	416910	893	519	344	135	421	79	240	237	136	362	317	177	161	306
LOMAS SANTA F	417650	370	156	89	54	107	45	71	75	46	105	118	37	68	75
LOMAS SANTA F	417680	262	110	82	25	94	13	49	54	35	70	87	20	42	61

STATE PROPOSITIONS

		REG VTRS	BLTS CAST	PROP 66 COUNTY ASSESSOR YES	PROP 66 COUNTY ASSESSOR NO	PROP 67 2ND DEGREE MURDER MINIMUM TERM YES	PROP 67 2ND DEGREE MURDER MINIMUM TERM NO	PROP 68 CAMP. SPENDING LIMITS. PARTIAL PUBLIC FUND YES	PROP 68 CAMP. SPENDING LIMITS. PARTIAL PUBLIC FUND NO	PROP 69 AIDS YES	PROP 69 AIDS NO	PROP 70 WILDLIFE, COASTAL, PARK LAND BOND YES	PROP 70 WILDLIFE, COASTAL, PARK LAND BOND NO	PROP 71 APPROPRIATIONS LIMIT ADJUSTMENT YES	PROP 71 APPROPRIATIONS LIMIT ADJUSTMENT NO	
DEL MAR	418200	722	219	128	56	153	46	129	65	52	152	169	37	102	85	
DEL MAR	418210	946	251	161	62	166	72	142	80	49	191	196	46	115	96	
DEL MAR	418300	965	438	274	110	314	97	226	165	110	313	358	69	2D3	184	
DEL MAR	418400	765	322	176	119	212	97	185	111	52	256	261	52	162	132	
DEL MAR	418500	955	333	202	96	240	73	194	101	73	237	258	57	153	129	
FALLBROOK	419500	1,037	565	355	108	447	64	23D	24D	185	308	3D6	187	179	275	
FALLBROOK	419610	815	5D3	359	94	416	56	215	226	185	283	238	225	159	261	
FALLBROOK	41970D	879	553	378	119	430	86	230	252	178	334	243	265	168	315	
FALLBROOK	419800	1,D53	663	444	143	5D9	112	274	3D7	238	376	318	290	214	356	
FALLBROOK	419820	296	205	147	35	164	29	87	94	56	134	116	76	66	111	
FALLBROOK	419900	824	478	299	130	391	64	211	216	164	284	210	237	166	256	
FALLBROOK	4200D0	929	467	290	95	367	58	201	184	173	250	244	176	169	227	
FALLBROOK	420100	1,081	533	350	115	413	77	240	212	191	297	298	179	201	249	
FALLBROOK	420130	927	587	406	119	478	75	238	276	201	338	327	214	179	323	
FALLBROOK	420210	420	277	187	63	224	30	129	117	101	159	141	115	91	156	
FALLBROOK	42030D	820	531	364	115	430	72	238	248	156	336	229	254	153	315	
FALLBROOK	4204DD	6D4	396	237	83	31D	40	157	166	90	245	179	166	112	206	
FALLBROOK	42042D	606	404	285	74	326	44	181	178	98	265	163	206	107	237	
FALLBROOK	420500	1,071	654	409	154	532	82	261	305	227	363	308	291	198	358	
FALLBROOK	420510	607	407	262	91	321	58	163	182	147	220	181	183	104	239	
FALLBROOK	420600	471	314	219	68	262	35	134	148	107	190	130	166	86	191	
FALLBROOK	420630	680	384	254	B3	332	33	150	184	153	204	191	159	107	226	
BONSALL	421600	842	421	302	70	359	43	178	189	158	237	209	190	122	240	
BONSALL	421700	376	176	112	47	142	22	69	86	63	101	69	92	42	112	
VISTA	422900	1,048	370	262	88	293	66	176	164	120	235	217	138	152	200	
VISTA	423000	819	248	158	68	207	30	118	108	81	155	148	88	85	139	
VISTA	423010	558	235	149	60	188	32	110	100	80	140	138	84	90	121	
VISTA	423030	498	256	175	51	197	35	116	105	72	155	1D6	118	71	147	
VISTA	423100	593	238	144	71	194	33	109	110	80	151	117	111	77	142	
VISTA	4232D0	664	264	164	64	193	49	121	111	76	174	139	107	75	163	
VISTA	42330D	78B	319	216	55	252	34	152	114	105	181	154	135	116	158	
VISTA	42331D	527	210	128	52	158	26	90	90	59	128	1D9	85	72	109	
VISTA	423400	595	208	137	53	166	33	96	92	86	108	105	92	65	128	
VISTA	423500	795	273	171	B3	223	41	140	119	82	181	153	11D	96	145	
VISTA	423510	505	179	110	52	149	22	87	74	55	117	107	62	53	106	

SAN DIEGO COUNTY - PRIMARY ELECTION
JUNE 7, 1988

STATE PROPOSITIONS

			PROP 66 COUNTY ASSESSOR		PROP 67 2ND DEGREE MURDER MINIMUM TERM		PROP 68 CAMP. SPENDING LIMITS. PARTIAL PUBLIC FUND		PROP 69 AIDS		PROP 70 WILDLIFE, COASTAL, PARK LAND BOND		PROP 71 APPROPRIATIONS LIMIT ADJUSTMENT		
		REGISTERED VOTERS	BALLOTS CAST - YES	BALLOTS CAST - NO	YES	NO	YES	NO	YES	NO	YES	NO	YES	NO	YES	NO
VISTA	423700	835	265	174	71	213	38	130	111	85	166	148	102	116	125
VISTA	423800	860	241	149	64	193	31	128	80	94	128	133	85	97	110
VISTA	423900	912	221	140	56	179	29	92	100	78	126	106	99	77	121
VISTA	424100	737	299	193	92	236	55	146	136	89	197	198	92	111	163
VISTA	424200	938	398	280	92	357	32	192	179	117	266	220	164	155	215
VISTA	424400	814	314	182	110	259	40	156	128	94	207	181	118	110	174
VISTA	424700	757	207	117	69	166	29	107	82	72	120	104	91	69	112
VISTA	424800	949	312	201	88	245	56	159	126	110	184	166	123	106	176
VISTA	424900	959	261	173	64	213	37	120	115	104	144	153	89	113	126
VISTA	424920	469	150	98	30	125	15	64	65	47	90	72	62	35	93
VISTA	425000	753	255	184	57	210	33	118	117	92	148	175	73	94	146
VISTA	425200	566	223	150	59	179	36	116	94	63	150	108	105	65	137
VISTA	425220	645	261	174	74	217	38	134	111	95	157	139	107	101	137
VISTA	425300	513	165	95	55	133	27	86	59	72	86	97	60	58	86
VISTA	425400	827	342	227	89	265	63	164	142	94	235	200	127	136	175
VISTA	425500	802	264	185	67	224	33	134	114	103	151	141	116	89	157
VISTA	425510	854	305	212	72	258	38	149	134	99	193	171	119	111	167
VISTA	425580	641	295	199	77	237	47	148	127	98	180	173	103	120	151
VISTA	425600	744	300	184	87	235	50	144	128	99	184	161	120	101	172
VISTA	425620	833	360	251	78	304	43	174	150	109	233	196	143	122	206
VISTA	425630	361	158	109	39	128	26	83	64	43	110	95	56	74	71
VISTA	425640	466	137	98	29	119	17	71	60	55	79	84	48	57	66
BUENA	428400	419	199	123	60	157	29	92	81	85	104	116	71	66	117
BUENA	428500	558	310	194	79	255	36	138	139	107	182	137	154	87	187
BUENA	428600	588	294	200	63	245	31	142	127	105	168	175	99	110	149
BUENA	428700	510	301	177	78	249	30	154	103	108	171	177	100	94	159
BUENA	428720	365	160	113	44	134	21	86	68	58	97	96	61	78	72
BUENA	428800	799	340	194	116	277	47	160	151	102	220	199	126	124	187
BUENA	428810	645	263	157	83	211	40	119	121	86	165	151	101	78	164
BUENA	428900	271	131	89	36	101	23	68	50	62	61	67	60	50	65
BUENA	429300	664	242	146	69	195	32	114	99	86	142	146	79	84	137
BUENA	429400	649	241	134	79	195	34	112	107	84	141	140	92	85	136
BUENA	429500	481	162	101	51	130	28	90	57	67	89	92	65	51	106
BUENA	429510	543	225	147	65	184	35	112	98	90	126	117	101	77	134
BUENA	429900	834	335	239	70	267	42	155	143	128	183	192	123	111	179

SAN DIEGO COUNTY - PRIMARY ELECTION
JUNE 7, 1988

STATE PROPOSITIONS

		REGISTERED VOTERS	PROP 66 COUNTY ASSESSOR BALLOTS CAST	PROP 66 YES	PROP 66 NO	PROP 67 2ND DEGREE MURDER MINIMUM TERM YES	PROP 67 NO	PROP 68 CAMP. SPENDING LIMITS. PARTIAL PUBLIC FUND YES	PROP 68 NO	PRDP 69 AIDS YES	PRDP 69 NO	PROP 70 WILDLIFE, COASTAL, PARK LAND BOND YES	PROP 70 NO	PROP 71 APPROPRIATIONS LIMIT ADJUSTMENT YES	PROP 71 NO
BUENA	429920	749	292	194	58	236	44	141	123	101	169	171	105	105	149
BUENA	430000	406	122	94	20	102	16	64	49	42	72	70	46	40	72
BUENA	430010	855	424	312	75	345	47	195	189	123	274	222	172	137	240
BUENA	430100	889	462	323	117	391	52	202	232	109	332	183	259	88	344
BUENA	430300	986	501	365	101	424	56	254	202	148	323	260	223	161	300
BUENA	430310	672	400	299	69	353	37	178	198	84	299	169	214	103	267
SAN MARCOS	432200	791	259	167	65	211	37	142	86	104	148	166	76	126	108
SAN MARCOS	432210	1,014	442	306	103	366	52	257	156	140	274	243	168	174	221
SAN MARCOS	432230	910	363	237	91	299	47	173	151	125	214	194	142	146	189
SAN MARCOS	432300	469	309	212	58	255	31	154	117	96	174	147	125	106	152
SAN MARCOS	432310	693	276	198	63	236	31	151	108	94	169	159	105	106	138
SAN MARCOS	432320	875	367	236	86	310	42	175	147	148	193	200	139	136	187
SAN MARCOS	432360	1,027	302	208	67	249	39	167	105	112	172	176	110	109	155
SAN MARCOS	432400	1,034	530	346	121	433	54	251	211	128	352	274	199	152	303
SAN MARCOS	432410	845	308	207	72	269	33	161	117	124	169	177	115	130	143
SAN MARCOS	432430	619	227	141	62	183	38	124	80	82	137	134	86	77	126
SAN MARCOS	432450	690	296	198	70	258	28	159	110	116	164	181	98	128	139
SAN MARCOS	432480	530	233	163	47	209	16	132	75	87	131	141	76	95	116
SAN MARCOS	432500	443	169	116	41	138	26	95	61	58	103	99	60	60	93
SAN MARCOS	432580	902	457	308	91	373	48	223	176	141	278	258	163	160	244
SAN MARCOS	432590	778	446	336	74	396	31	223	182	128	287	258	164	164	241
SAN MARCOS	432610	653	261	182	42	200	35	139	92	80	147	147	86	99	109
OLIVENHAIN	434100	215	109	61	42	79	28	64	39	26	83	80	26	43	60
OLIVENHAIN	434200	276	116	76	32	98	14	46	57	45	64	59	48	39	66
DEL DIOS	435400	212	90	59	26	65	22	51	33	20	67	66	23	46	39
DEL DIOS	435430	299	127	87	28	106	12	68	48	50	67	71	45	49	63
WHISPERING PA	436000	578	267	193	54	226	28	144	110	60	192	172	86	113	133
FAIRBANKS RAN	436200	379	155	99	41	139	11	84	62	58	92	111	38	60	82
RANCHO SANTA	436600	690	284	189	75	231	36	123	140	75	195	170	99	90	167
RANCHO SANTA	436670	557	262	159	73	211	39	105	132	91	157	156	93	67	162
RANCHO SANTA	436680	631	259	162	72	207	40	110	120	76	166	130	113	69	166
RANCHO SANTA	436800	836	370	238	102	302	56	172	167	104	247	232	124	111	237
RANCHO SANTA	436900	401	170	122	34	130	34	80	78	71	91	98	65	68	90
CORONADO	438100	600	316	221	71	264	33	146	141	110	190	198	97	117	165
CORONADO	438200	746	371	258	78	306	43	162	164	120	228	238	113	124	202

SAN DIEGO COUNTY - PRIMARY ELECTION
JUNE 7, 1988

STATE PROPOSITIONS

		REGISTERED VOTERS	PROP 66 COUNTY ASSESSOR BALLOTS CAST	PROP 66 COUNTY ASSESSOR YES	PROP 66 COUNTY ASSESSOR NO	PROP 67 2ND DEGREE MURDER MINIMUM TERM YES	PROP 67 2ND DEGREE MURDER MINIMUM TERM NO	PROP 68 CAMP. SPENDING LIMITS. PARTIAL PUBLIC FUND. YES	PROP 68 CAMP. SPENDING LIMITS. PARTIAL PUBLIC FUND. NO	PROP 69 AIDS YES	PROP 69 AIDS NO	PROP 70 WILDLIFE, COASTAL, PARK LAND BOND YES	PROP 70 WILDLIFE, COASTAL, PARK LAND BOND NO	PROP 71 APPROPRIATIONS LIMIT ADJUSTMENT YES	PROP 71 APPROPRIATIONS LIMIT ADJUSTMENT NO
CORONADO	43B3D0	717	352	234	72	277	45	172	136	99	222	225	94	142	156
CORONADO	4385D0	900	475	319	105	386	65	242	174	149	304	294	151	169	223
CORONADO	4386D0	583	250	165	60	190	48	124	93	70	167	157	76	95	122
CORONADO	438700	694	440	320	91	385	40	202	204	135	288	267	157	136	270
CORONADO	4388D0	801	440	280	114	350	64	207	190	120	299	294	125	154	223
CORONADO	438900	759	417	293	74	359	40	212	161	114	285	292	100	149	210
CORONADO	439000	686	322	234	70	268	40	148	146	81	225	214	96	123	168
CORONADO	439200	756	335	237	58	277	43	169	123	103	216	200	102	116	154
CORONADO	439400	771	449	300	108	374	60	227	180	118	309	293	129	134	252
CORONADO	439720	855	375	259	84	304	52	177	160	105	243	192	158	107	223
CORONADO	439810	1,002	461	311	122	392	57	204	218	174	267	242	197	129	294
IMPERIAL BEAC	4416D0	987	337	196	114	254	59	159	143	109	205	197	114	133	169
IMPERIAL BEAC	441610	987	325	227	71	256	53	177	117	116	192	189	115	125	168
IMPERIAL BEAC	4418D0	1,100	276	181	67	215	50	135	114	103	156	158	105	102	151
IMPERIAL BEAC	4420D0	633	179	113	54	146	28	83	86	62	111	106	63	74	94
IMPERIAL BEAC	4421D0	629	175	115	46	131	36	88	75	62	106	105	63	64	93
IMPERIAL BEAC	4422D0	622	216	153	38	164	35	93	93	77	123	118	75	76	108
IMPERIAL BEAC	442400	629	210	140	52	166	35	113	79	71	132	154	49	90	100
IMPERIAL BEAC	442500	856	350	247	77	287	50	166	155	143	190	175	159	152	173
IMPERIAL BEAC	442600	585	142	101	33	103	33	70	61	59	73	67	64	51	75
IMPERIAL BEAC	442700	608	151	89	43	129	12	82	51	60	84	72	66	54	74
IMPERIAL BEAC	442800	717	130	93	33	114	13	65	57	41	87	73	54	49	74
IMPERIAL BEAC	442900	532	216	147	51	173	35	94	103	95	114	125	85	76	123
RAINBOW	444800	850	429	301	96	329	79	189	212	144	259	223	188	136	252
PALA	4459D0	248	75	40	21	46	17	37	23	31	32	37	28	18	42
PAUMA	4471D0	456	231	162	52	196	27	108	104	76	143	86	131	66	148
VALLEY CENTER	44839D	646	312	210	85	261	42	168	126	103	192	156	141	85	202
VALLEY CENTER	448500	326	108	78	23	88	16	52	51	37	66	44	60	43	62
VALLEY CENTER	448530	808	326	216	78	265	43	151	132	117	182	161	139	115	168
VALLEY CENTER	448600	977	383	265	76	338	25	173	169	124	231	206	147	137	203
VALLEY CENTER	448620	627	209	152	41	182	19	99	92	88	111	117	80	67	119
VALLEY CENTER	448700	716	305	204	78	251	34	149	127	103	188	187	104	109	169
VALLEY CENTER	448710	373	139	89	32	119	16	65	57	55	78	73	56	48	78
VALLEY CENTER	448900	633	389	251	83	319	36	186	148	114	230	186	155	110	208
VALLEY CENTER	449000	458	198	150	33	170	23	109	75	68	128	119	74	83	98

SAN DIEGO COUNTY - PRIMARY ELECTION
JUNE 7, 1988

STATE PROPOSITIONS

		REGISTERED VOTERS	PROP 66 COUNTY ASSESSOR BALLOTS CAST	PROP 66 COUNTY ASSESSOR YES	PROP 66 COUNTY ASSESSOR NO	PROP 67 2ND DEGREE MURDER MINIMUM TERM YES	PROP 67 2ND DEGREE MURDER MINIMUM TERM NO	PROP 68 CAMP. SPENDING LIMITS. PARTIAL PUBLIC FUND YES	PROP 68 CAMP. SPENDING LIMITS. PARTIAL PUBLIC FUND NO	PROP 69 AIDS YES	PROP 69 AIDS NO	PROP 70 WILDLIFE, COASTAL, PARK LAND BOND YES	PROP 70 WILDLIFE, COASTAL, PARK LAND BOND NO	PROP 71 APPROPRIATIONS LIMIT ADJUSTMENT YES	PROP 71 APPROPRIATIONS LIMIT ADJUSTMENT NO
VALLEY CENTER	449010	497	256	169	71	221	29	104	134	80	164	138	105	80	151
VALLEY CENTER	449030	715	379	252	102	325	38	195	158	137	231	193	173	108	237
VALLEY CENTER	449090	721	290	180	83	250	29	144	120	110	161	158	119	93	177
VALLEY CENTER	449100	419	152	106	39	133	18	77	64	55	94	84	66	40	101
RINCON	450400	214	154	98	44	133	13	78	56	49	93	86	60	55	83
RINCON	450430	821	368	251	90	311	46	205	129	147	209	213	144	142	194
RINCON	450500	642	250	162	75	208	34	110	115	98	143	138	100	95	137
RINCON	450900	380	155	95	43	128	22	71	69	47	103	91	54	58	76
RINCON	451000	756	318	218	77	281	25	153	143	92	206	196	102	121	175
RINCON	451100	467	196	149	35	165	24	82	98	80	110	107	83	73	110
RINCON	451200	636	269	171	71	214	45	125	128	82	174	153	103	91	159
RINCON	451300	905	367	235	94	317	33	195	130	122	223	208	123	152	179
RINCON	45141D	673	253	173	58	216	31	131	97	88	157	158	84	124	107
RINCON	451420	322	106	66	31	95	7	48	51	39	63	59	42	38	61
RINCON	451600	584	261	170	67	218	31	126	112	89	163	155	92	119	115
RINCON	451700	1,021	398	264	85	337	46	212	144	124	256	261	117	159	207
RINCON	451800	194	95	59	29	80	11	39	47	30	60	58	31	41	48
ESCONDIDO	454600	595	357	206	98	294	36	174	132	95	226	168	151	129	175
ESCONDIDO	454610	622	363	213	107	304	36	184	134	123	214	217	125	151	171
ESCONDIDO	454620	769	446	320	82	382	36	206	198	130	281	208	201	119	277
ESCONDIDO	45463D	750	376	251	91	318	44	205	132	134	217	229	122	161	162
ESCONDIDO	454640	976	557	366	137	486	38	273	233	145	375	272	249	194	299
ESCONDIDO	454650	469	234	136	73	198	22	122	88	65	151	133	80	98	97
ESCONDIDO	454660	321	166	96	45	129	21	77	62	38	104	75	65	50	87
ESCONDIDO	454680	611	304	183	73	247	30	152	109	83	191	157	112	115	137
ESCONDIDO	45470D	731	362	234	67	286	30	192	113	104	212	200	117	137	153
ESCONDIDO	454710	564	223	130	70	184	29	134	70	66	146	151	64	109	92
ESCONDIDO	454720	748	315	186	64	250	24	159	88	93	169	182	80	131	118
ESCONDIDO	454800	795	321	181	91	267	34	141	128	102	194	172	118	132	145
ESCONDIDO	454900	825	393	252	107	331	47	199	159	145	226	210	163	164	194
ESCONDIDO	455000	518	201	128	54	163	26	88	94	61	129	120	68	85	99
ESCONDIDO	455D10	1,022	464	289	113	376	53	229	175	144	275	282	138	203	193
ESCONDIDO	455020	855	301	208	59	240	37	125	137	126	149	160	110	109	146
ESCONDIDO	455100	681	318	212	62	277	28	153	126	104	195	194	105	127	149
ESCONDIDO	45520D	848	422	279	99	357	42	187	184	139	260	217	177	169	213

STATE PROPOSITIONS

			PROP 66 COUNTY ASSESSOR		PROP 67 2ND DEGREE MURDER MINIMUM TERM		PROP 68 CAMP. SPENDING LIMITS. PARTIAL PUBLIC FUND		PROP 69 AIDS		PROP 70 WILDLIFE, COASTAL, PARK LAND BOND		PROP 71 APPROPRIATIONS LIMIT ADJUSTMENT		
		REG VTRS	BLTS CAST	YES	NO	YES	NO	YES	NO	YES	NO	YES	NO	YES	NO
ESCONDIDO	4554DD	600	255	156	69	214	26	112	117	94	147	159	83	114	113
ESCONDIDO	455500	529	210	114	66	164	29	95	83	73	124	111	8D	97	80
ESCONDIDO	455600	988	366	240	78	301	48	174	142	133	207	2D7	124	154	160
ESCONDIDO	455710	689	238	136	60	178	31	1D8	83	74	133	138	66	104	9D
ESCONDIDO	45580D	766	274	183	63	221	33	141	98	84	171	170	85	112	127
ESCONDIDO	45581D	516	178	110	48	151	22	10D	6D	76	92	112	51	82	72
ESCONDIDO	456DD0	545	243	149	70	212	22	125	92	84	15D	141	8D	1D2	118
ESCONDIDO	4561DD	949	289	180	68	231	33	130	116	98	156	175	90	110	137
ESCONDIDO	456400	1,D39	3D7	178	77	249	3D	149	117	116	156	161	106	1D8	141
ESCONDIDO	45661D	974	313	184	94	261	32	152	119	116	173	189	1D3	121	138
ESCONDIDO	45680D	689	2D2	120	5D	156	25	117	55	62	119	123	59	87	81
ESCONDIDO	457DDD	493	239	137	57	193	22	126	78	81	118	121	86	82	1D6
ESCONDIDO	45710D	602	336	208	60	25D	34	155	101	86	188	158	113	132	132
ESCONDIDO	45717D	271	137	85	33	115	13	64	54	63	68	72	52	55	63
ESCONDIDO	45720D	843	4D0	24D	74	334	21	196	114	126	195	189	138	138	162
ESCONDIDO	457210	936	4D6	254	1D6	323	56	2D9	146	143	231	209	166	138	211
ESCONDIDO	457220	821	341	228	77	27D	47	151	145	120	194	206	112	155	14D
ESCONDIDO	457270	238	11D	67	32	90	7	51	37	28	68	58	42	30	63
ESCONDIDO	45730D	977	437	259	143	361	60	231	164	154	254	256	153	185	2D9
ESCONDIDO	4574DD	834	310	2D4	55	245	32	147	109	104	166	174	92	124	13D
ESCONDIDO	4577DD	704	275	152	87	223	33	125	101	95	157	182	72	111	123
ESCONDIDO	457900	757	331	196	85	249	51	162	117	133	172	181	119	140	148
ESCONDIDO	458000	433	197	135	43	161	26	1D0	68	66	117	117	68	74	1D1
ESCONDIDO	4581D0	958	374	236	89	324	33	166	148	119	231	230	115	149	183
ESCONDIDO	45820D	967	455	296	119	370	72	242	176	155	279	29D	141	231	189
ESCONDIDO	45821D	778	295	198	45	242	23	154	1D2	114	154	141	121	115	133
ESCONDIDO	45822D	52D	226	134	70	19D	28	129	76	77	135	135	76	108	90
ESCONDIDO	45823D	563	285	179	53	232	23	156	92	88	159	176	78	116	119
ESCONDIDO	4583DD	804	363	220	1D4	315	24	2D0	120	110	215	2D4	132	146	172
ESCONDIDO	45831D	285	154	1D5	43	141	13	69	77	47	1D2	83	67	41	101
ESCONDIDO	458500	546	200	124	45	15D	35	92	74	79	99	110	72	79	86
ESCONDIDO	458800	671	351	194	113	282	43	164	141	1D7	208	199	117	146	150
ESCONDIDO	459000	658	330	211	83	281	33	175	113	116	196	192	111	155	136
ESCONDIDO	459110	812	418	270	95	356	41	189	168	136	256	238	133	180	178
ESCONDIDO	459200	776	339	21D	87	276	43	165	132	112	203	2D6	110	138	150

STATE PROPOSITIONS

		REG VTRS	BLTS CAST	PROP 66 COUNTY ASSESSOR YES	PROP 66 COUNTY ASSESSOR NO	PROP 67 2ND DEGREE MURDER MINIMUM TERM YES	PROP 67 2ND DEGREE MURDER MINIMUM TERM NO	PROP 68 CAMP. SPENDING LIMITS. PARTIAL PUBLIC FUND YES	PROP 68 CAMP. SPENDING LIMITS. PARTIAL PUBLIC FUND NO	PROP 69 AIDS YES	PROP 69 AIDS NO	PROP 70 WILDLIFE, COASTAL, PARK LAND BOND YES	PROP 70 WILDLIFE, COASTAL, PARK LAND BOND NO	PROP 71 APPROPRIATIONS LIMIT ADJUSTMENT YES	PROP 71 APPROPRIATIONS LIMIT ADJUSTMENT NO	
ESCONDIDO	459300	1,024	376	239	83	306	45	198	125	152	203	236	109	170	161	
ESCONDIDO	459400	678	261	156	72	217	33	130	100	77	167	157	83	123	112	
ESCONDIDO	459500	565	245	154	63	200	33	128	93	102	132	158	74	104	107	
ESCONDIDO	459510	910	462	309	122	411	36	211	210	161	287	266	180	181	238	
ESCONDIDO	45956D	440	191	121	47	165	17	94	78	62	116	114	67	75	94	
ESCONDIDO	459600	641	339	217	82	293	28	140	161	83	223	195	114	124	176	
POWAY	461200	695	327	185	119	282	35	147	159	102	211	189	124	137	162	
POWAY	461210	890	341	211	103	298	28	157	150	85	247	222	102	143	163	
POWAY	461240	280	112	76	33	93	18	52	53	34	77	85	25	43	61	
POWAY	461260	985	467	294	137	401	57	205	227	116	328	271	178	145	289	
POWAY	461270	433	171	116	43	147	18	71	84	49	116	95	65	49	109	
POWAY	461290	763	350	237	92	299	42	166	156	107	230	221	121	156	170	
POWAY	46131D	650	265	162	81	223	34	125	116	81	174	153	98	99	148	
POWAY	461400	587	249	178	60	209	37	114	117	76	164	154	85	120	113	
POWAY	461410	884	317	197	97	258	52	151	139	108	202	185	115	122	167	
POWAY	461420	881	313	213	73	264	43	152	140	90	206	206	98	139	152	
POWAY	461500	784	326	225	80	274	44	162	142	90	224	203	115	129	170	
POWAY	461510	679	289	188	76	239	42	134	133	126	151	175	103	110	152	
POWAY	461600	983	300	202	76	244	46	153	123	92	193	169	117	94	182	
POWAY	461620	692	280	195	66	228	43	131	126	95	176	177	94	109	155	
POWAY	461700	833	368	248	86	297	47	163	171	118	226	188	150	123	207	
POWAY	461720	971	385	239	119	320	52	186	169	110	260	239	128	156	200	
POWAY	461800	694	284	193	78	244	32	151	114	78	195	176	98	123	141	
POWAY	461820	895	287	188	86	239	39	136	134	108	171	178	97	119	150	
POWAY	461830	721	261	188	59	219	38	111	137	72	184	172	78	106	140	
POWAY	46191D	595	218	143	53	173	35	100	99	73	139	129	81	70	126	
POWAY	462000	964	376	249	97	295	66	170	174	125	239	199	163	135	210	
POWAY	46201D	307	129	86	33	99	26	64	55	38	86	76	50	53	60	
POWAY	462030	246	87	57	27	64	22	41	41	31	54	60	25	41	40	
POWAY	462100	548	212	139	57	177	29	101	97	57	143	115	89	75	121	
POWAY	462110	598	211	131	68	177	27	99	98	62	139	136	64	74	122	
POWAY	462300	849	322	203	99	256	59	153	141	123	184	208	102	105	186	
POWAY	462400	532	188	121	55	156	24	91	88	73	107	112	68	69	108	
POWAY	462410	513	225	150	51	177	30	109	90	69	136	126	79	80	121	
POWAY	462500	938	262	162	77	203	49	125	115	91	161	152	96	86	152	

SAN DIEGO COUNTY - PRIMARY ELECTION
JUNE 7, 1988

STATE PROPOSITIONS

			PROP 66 COUNTY ASSESSOR		PROP 67 2ND DEGREE MURDER MINIMUM TERM		PROP 68 CAMP. SPENDING LIMITS. PARTIAL PUBLIC FUND		PROP 69 AIDS		PROP 70 WILDLIFE, COASTAL, PARK LAND BOND		PROP 71 APPROPRIATIONS LIMIT ADJUSTMENT		
		REGISTERED VOTERS	BALLOTS CAST		BALLOTS CAST		BALLOTS CAST		BALLOTS CAST		BALLOTS CAST		BALLOTS CAST		
			NO	YES	NO	YES	NO	YES	NO	YES	NO	YES	NO	YES	NO
POWAY	462600	675	254	167	7D	208	37	11D	125	8D	166	158	86	92	144
SANTEE	466300	1,035	38D	273	83	325	45	185	173	121	251	228	136	166	197
SANTEE	466390	687	193	127	53	159	31	93	82	67	121	119	67	102	83
SANTEE	466400	677	226	156	54	191	31	107	1DD	86	135	146	74	108	100
SANTEE	466420	1,004	364	261	83	315	4D	172	170	144	208	204	143	166	181
SANTEE	466440	754	233	155	61	2D2	22	105	105	88	136	135	89	89	120
SANTEE	466490	757	239	158	62	196	39	111	110	7D	162	154	76	98	125
SANTEE	466500	709	282	195	61	240	33	146	11D	92	176	140	125	123	139
SANTEE	466520	726	273	191	67	225	36	112	136	84	176	130	132	103	151
SANTEE	466600	1,050	325	236	64	261	52	14D	157	1D7	203	175	135	119	183
SANTEE	466610	1,065	446	324	9D	372	53	216	187	142	273	202	211	142	266
SANTEE	466640	779	282	183	81	241	38	116	144	82	185	167	105	114	148
SANTEE	466700	926	330	225	83	287	39	15D	159	123	194	184	134	143	169
SANTEE	466800	737	232	163	57	19D	38	1D3	118	92	133	120	105	89	130
SANTEE	466910	584	212	14D	55	185	21	88	1D1	76	126	114	87	89	104
SANTEE	467000	875	346	223	94	286	48	163	156	131	204	182	148	126	199
SANTEE	467010	850	32D	215	85	268	43	155	142	112	190	182	119	117	184
SANTEE	467100	1,036	328	240	63	274	43	144	152	114	202	185	125	141	157
SANTEE	467200	743	279	195	58	234	33	141	110	120	147	153	116	121	134
SANTEE	467400	514	151	106	39	119	28	70	74	57	89	85	62	51	89
SANTEE	467500	908	310	214	80	267	35	132	159	119	181	165	131	109	177
SANTEE	467600	733	343	250	59	290	30	168	135	99	214	194	129	117	193
SANTEE	467610	913	292	196	73	257	26	142	122	94	192	178	100	117	153
SANTEE	467800	537	362	257	63	272	57	175	143	97	232	150	184	114	199
SANTEE	467900	868	341	253	56	272	50	157	150	95	212	170	149	125	190
SANTEE	468020	645	217	135	49	160	37	98	89	69	125	109	87	86	105
SANTEE	468110	542	171	110	38	143	17	93	62	57	102	82	74	74	84
SANTEE	468200	577	290	211	41	237	33	130	119	1D6	157	119	145	83	167
SANTEE	468300	751	254	179	59	216	30	105	125	104	140	136	104	90	144
SANTEE	468320	593	162	97	45	128	22	68	75	62	87	86	62	7D	75
SANTEE	468700	700	25D	180	50	192	42	128	101	83	151	141	90	110	121
SANTEE	468800	385	158	111	40	131	26	75	77	45	106	89	66	53	96
EL CAJON	470400	635	292	178	88	235	40	126	132	85	193	154	118	119	149
EL CAJON	470410	53D	204	138	46	172	24	90	94	75	120	1D8	82	80	105
EL CAJDN	470430	576	276	172	82	228	38	157	100	92	171	150	107	114	141

SAN DIEGO COUNTY - PRIMARY ELECTION
JUNE 7, 1988

STATE PROPOSITIONS

		REGISTERED VOTERS	PROP 66 COUNTY ASSESSOR BALLOTS CAST	PROP 66 COUNTY ASSESSOR YES	PROP 66 COUNTY ASSESSOR NO	PROP 67 2ND DEGREE MURDER MINIMUM TERM YES	PROP 67 2ND DEGREE MURDER MINIMUM TERM NO	PROP 68 CAMP. SPENDING LIMITS. PARTIAL PUBLIC FUND YES	PROP 68 CAMP. SPENDING LIMITS. PARTIAL PUBLIC FUND NO	PROP 69 AIDS YES	PROP 69 AIDS NO	PROP 70 WILDLIFE, COASTAL, PARK LAND BOND YES	PROP 70 WILDLIFE, COASTAL, PARK LAND BOND NO	PROP 71 APPROPRIATIONS LIMIT ADJUSTMENT YES	PROP 71 APPROPRIATIONS LIMIT ADJUSTMENT NO
EL CAJON	4705D0	869	409	265	119	318	73	196	181	135	258	224	172	15D	215
EL CAJON	47D7DD	509	269	194	62	233	29	102	148	93	167	139	121	98	155
EL CAJDN	47D80D	453	166	118	35	141	19	81	73	43	118	94	64	61	87
EL CAJON	47D90D	716	301	201	82	248	40	137	140	95	193	169	119	122	157
EL CAJON	471300	556	19D	128	43	16D	27	95	77	76	108	112	69	78	94
EL CAJON	471500	1,101	311	203	79	239	56	148	129	113	183	160	127	118	162
EL CAJON	47180D	759	287	201	54	241	37	120	128	109	167	147	114	102	151
EL CAJON	471900	846	352	231	94	290	44	175	153	123	205	163	165	135	188
EL CAJON	472000	731	292	200	63	246	37	130	129	116	161	145	127	118	145
EL CAJON	472010	239	86	52	23	68	14	35	41	34	46	42	35	34	40
EL CAJON	472200	796	236	159	48	182	42	101	101	83	140	120	95	95	105
EL CAJON	472300	830	251	155	66	190	40	121	98	101	127	142	89	113	108
EL CAJON	472500	737	233	152	60	174	48	97	114	82	137	122	96	78	136
EL CAJON	472600	757	267	174	68	217	35	126	107	99	150	144	108	109	134
EL CAJON	472800	574	242	155	69	199	35	104	115	92	140	134	99	93	132
EL CAJON	472910	907	299	198	77	232	53	142	132	86	195	170	114	129	148
EL CAJON	473000	559	293	210	68	247	36	154	115	91	193	173	108	100	175
EL CAJON	473100	751	364	263	73	307	46	169	166	128	220	204	147	139	204
EL CAJON	473200	813	354	225	90	276	58	172	153	119	216	178	151	134	185
EL CAJON	473300	356	146	91	38	117	21	82	47	55	82	87	51	66	60
EL CAJON	473600	900	454	322	101	376	59	212	201	155	280	246	188	164	256
EL CAJON	473700	524	144	106	30	115	22	67	68	62	77	66	69	58	77
EL CAJON	473800	789	200	133	40	148	35	79	102	69	117	108	72	79	101
EL CAJON	474000	629	169	115	42	132	30	81	67	68	90	93	67	58	97
EL CAJON	474100	812	198	135	42	158	31	89	90	87	99	103	79	72	107
EL CAJON	474200	707	228	149	49	183	30	108	94	79	132	111	95	86	115
EL CAJON	474210	758	219	143	44	168	30	119	66	82	110	112	82	76	107
EL CAJON	474400	735	176	120	33	135	24	94	62	74	87	96	63	69	81
EL CAJON	474700	645	251	171	62	199	40	125	108	74	167	135	106	103	127
EL CAJON	474900	512	180	122	48	156	20	77	90	63	113	107	65	82	84
EL CAJON	475200	501	166	118	34	127	31	77	76	61	96	83	68	66	84
EL CAJON	475300	984	352	232	79	274	50	154	152	133	194	178	147	137	173
EL CAJON	475310	887	287	208	57	229	39	134	127	123	140	144	123	102	156
EL CAJON	475500	1,106	367	240	78	270	64	181	130	126	202	190	138	137	178
EL CAJON	475600	850	201	129	59	153	39	109	83	79	114	110	81	79	103

SAN DIEGO COUNTY - PRIMARY ELECTION
JUNE 7, 1988

STATE PROPOSITIONS

			PROP 66 COUNTY ASSESSOR		PROP 67 2ND DEGREE MURDER MINIMUM TERM		PROP 68 CAMP. SPENDING LIMITS. PARTIAL PUBLIC FUND		PROP 69 AIDS		PROP 70 WILDLIFE, COASTAL, PARK LAND BOND		PROP 71 APPROPRIATIONS LIMIT ADJUSTMENT		
		REGISTERED VOTERS	CAST - YES	CAST - NO	NO - YES	NO - NO	NO - YES	NO - NO	NO - YES	NO - NO	NO - YES	NO - NO	NO - YES	NO - NO	NO
EL CAJON	475700	825	279	174	61	219	33	109	130	96	158	122	124	82	157
EL CAJON	475810	792	228	146	61	176	41	106	96	88	126	116	93	96	107
EL CAJON	476100	590	244	169	55	194	40	116	110	82	151	144	91	91	139
EL CAJON	476200	824	301	199	70	240	45	151	109	129	148	157	121	119	145
EL CAJON	476300	738	298	199	71	252	32	119	149	88	192	160	122	121	143
EL CAJON	476610	521	137	103	27	110	24	64	63	45	87	77	56	53	71
EL CAJON	476700	738	281	205	53	225	40	140	112	108	160	141	124	101	155
EL CAJON	476800	573	311	216	70	266	27	166	113	99	194	139	151	122	161
EL CAJON	477000	864	314	214	72	266	36	146	137	116	182	161	134	120	167
EL CAJON	477080	813	314	212	81	250	50	133	151	98	200	169	123	140	141
EL CAJON	477500	643	269	203	45	234	23	125	118	112	144	139	111	113	131
EL CAJON	477600	669	229	163	56	201	23	108	101	75	147	133	88	85	125
EL CAJON	477700	770	302	206	73	246	42	131	143	98	191	155	135	111	173
EL CAJON	477800	882	322	226	75	265	47	164	138	120	187	165	145	137	165
LA MESA	481200	479	233	173	42	190	31	111	100	61	157	147	73	89	125
LA MESA	481300	702	317	219	62	263	38	128	155	101	193	170	120	104	178
LA MESA	481500	572	257	190	50	200	43	117	118	85	166	141	103	91	145
LA MESA	481700	692	297	204	75	242	48	151	123	78	210	174	114	122	152
LA MESA	481800	652	306	206	76	248	47	150	124	85	201	161	122	105	169
LA MESA	481900	906	333	235	77	263	57	152	153	94	224	194	123	152	157
LA MESA	482100	855	435	307	97	347	74	195	205	134	283	250	171	180	233
LA MESA	482300	751	305	203	75	225	66	145	132	90	203	186	99	139	144
LA MESA	482700	785	346	234	84	285	43	179	141	102	223	215	119	132	181
LA MESA	482800	638	316	223	73	257	48	147	148	100	204	173	130	141	154
LA MESA	483000	760	325	188	84	237	47	166	114	96	191	189	98	133	140
LA MESA	483100	767	325	211	76	253	51	168	118	81	221	209	99	170	131
LA MESA	483120	727	252	167	62	204	40	124	102	75	169	161	79	117	109
LA MESA	483300	805	319	210	88	268	39	165	131	102	203	199	109	114	180
LA MESA	483600	595	203	120	59	149	43	111	70	64	131	141	55	91	92
LA MESA	483610	859	319	200	91	259	46	150	140	95	207	202	99	145	140
LA MESA	483700	626	268	174	67	217	37	127	115	80	174	152	102	115	128
LA MESA	483900	755	296	197	61	229	45	149	108	78	187	176	89	132	128
LA MESA	484100	750	283	188	77	233	36	141	121	100	173	179	99	111	151
LA MESA	484300	380	102	70	19	77	20	49	41	28	66	67	27	41	41
LA MESA	484400	780	220	152	49	153	60	107	94	80	133	140	67	90	107

SAN DIEGO COUNTY - PRIMARY ELECTION
JUNE 7, 1988

STATE PROPOSITIONS

		REGISTERED VOTERS	PROP 66 COUNTY ASSESSOR BALLOTS CAST	YES	NO	PROP 67 2ND DEGREE MURDER MINIMUM TERM YES	NO	PROP 68 CAMP. SPENDING LIMITS. PARTIAL PUBLIC FUND YES	NO	PROP 69 AIDS YES	NO	PROP 70 WILDLIFE, COASTAL, PARK LAND BOND YES	NO	PROP 71 APPROPRIATIONS LIMIT ADJUSTMENT YES	NO
LA MESA	484800	758	316	204	81	256	37	149	133	96	193	177	119	114	167
LA MESA	484900	696	234	162	53	191	33	119	98	74	143	133	90	86	125
LA MESA	485000	561	216	145	50	169	39	104	94	65	144	126	80	77	116
LA MESA	485100	928	291	198	55	213	48	137	107	71	185	167	95	132	116
LA MESA	485300	907	395	250	104	294	72	181	163	121	245	211	151	154	194
LA MESA	485600	911	411	266	119	323	73	196	182	115	281	262	128	188	202
LA MESA	485800	573	281	184	71	217	44	118	142	74	186	141	116	110	147
LA MESA	485900	544	235	159	47	183	35	119	94	69	149	145	74	104	104
LA MESA	486000	893	422	280	97	331	69	193	176	139	262	242	151	164	227
LA MESA	486200	990	354	225	94	267	64	183	127	100	231	238	97	152	164
LA MESA	486400	896	402	277	88	330	49	201	168	103	271	243	128	162	211
LA MESA	486600	498	205	137	51	161	32	92	93	57	137	113	80	68	118
LA MESA	486800	471	226	154	58	175	42	123	82	58	157	118	94	83	120
LA MESA	486900	823	355	212	103	276	51	166	141	127	197	190	134	120	196
LA MESA	486910	494	207	151	37	169	25	94	92	64	127	122	73	62	124
LA MESA	487000	715	327	224	81	248	67	159	144	96	216	184	126	129	180
LA MESA	487010	825	372	232	104	297	57	171	158	116	229	207	142	130	200
LA MESA	487030	939	374	267	84	317	43	184	163	134	218	228	127	151	198
LA MESA	487200	755	267	180	63	204	57	123	129	66	191	161	95	123	129
LA MESA	487400	654	330	233	78	271	51	149	159	113	207	171	146	117	189
LA MESA	487500	968	368	245	85	276	76	178	158	111	239	199	147	159	183
HELIX	492800	723	317	226	71	245	64	157	139	95	208	194	107	125	170
HELIX	493000	858	400	291	89	344	50	194	180	137	247	220	162	159	215
HELIX	493200	488	208	134	54	182	19	89	101	64	131	122	75	80	112
HELIX	493300	406	215	143	55	162	46	110	91	68	139	145	66	82	119
HELIX	493400	860	392	284	86	338	41	191	169	138	240	199	172	136	233
HELIX	493600	1,009	439	301	111	378	45	216	189	132	290	253	169	191	219
HELIX	493710	885	339	230	93	291	41	171	143	139	190	221	109	185	140
HELIX	493800	503	240	174	48	204	26	119	98	87	146	146	81	90	138
HELIX	493910	719	347	221	100	294	42	161	148	103	227	186	137	129	191
HELIX	494000	480	245	172	54	205	34	118	112	73	165	157	81	97	138
HELIX	494100	369	167	112	49	137	28	83	74	58	106	122	42	77	86
HELIX	494200	679	312	214	73	256	41	143	138	110	189	168	133	133	158
HELIX	494600	624	277	175	90	233	40	149	117	91	181	167	105	111	148
HELIX	494700	486	189	130	49	157	29	108	72	50	132	109	74	67	106

SAN DIEGO COUNTY - PRIMARY ELECTION
JUNE 7, 1988

STATE PROPOSITIONS

			PROP 66 COUNTY ASSESSOR		PROP 67 2ND DEGREE MURDER MINIMUM TERM		PROP 68 CAMP. SPENDING LIMITS. PARTIAL PUBLIC FUND		PROP 69 AIDS		PROP 70 WILDLIFE, COASTAL, PARK LAND BOND		PROP 71 APPROPRIATIONS LIMIT ADJUSTMENT		
		REGISTERED VOTERS	BLANK	YES	NO	YES	NO	YES	NO	YES	NO	YES	NO	YES	NO
HELIX	494710	848	289	206	56	220	50	117	133	98	161	147	104	93	164
HELIX	494900	500	239	163	60	190	34	112	109	73	152	144	84	102	120
HELIX	495000	835	386	271	89	337	40	200	161	104	269	219	152	149	217
HELIX	495200	735	307	209	74	251	41	139	138	99	195	180	111	119	168
HELIX	495300	433	109	76	21	84	19	56	40	47	59	66	38	39	60
HELIX	495400	774	296	217	64	248	41	163	119	114	174	183	99	143	140
HELIX	495410	501	189	126	47	151	27	65	106	55	120	91	83	55	118
HELIX	495500	573	264	194	54	221	35	124	118	78	179	149	108	106	139
HELIX	495600	804	323	237	62	265	45	165	132	111	197	180	133	126	183
SPRING VALLEY	49910D	710	310	215	72	248	48	151	133	105	193	179	117	113	179
SPRING VALLEY	499200	852	349	247	86	286	53	189	140	123	217	188	149	113	215
SPRING VALLEY	499400	457	153	109	30	104	40	78	58	56	83	77	61	74	64
SPRING VALLEY	499500	639	252	168	72	199	45	138	99	78	164	148	93	110	128
SPRING VALLEY	499600	338	137	90	36	105	24	70	57	50	81	64	67	42	82
SPRING VALLEY	499620	306	155	111	38	123	30	71	69	48	99	88	59	50	95
SPRING VALLEY	499700	691	236	151	66	181	47	110	113	90	135	118	105	93	124
SPRING VALLEY	499800	551	181	128	40	139	35	85	81	7D	103	110	61	74	99
SPRING VALLEY	499900	934	314	216	75	265	42	160	129	111	188	191	108	127	162
SPRING VALLEY	500000	808	298	210	67	252	36	147	121	111	174	178	104	101	172
SPRING VALLEY	500010	385	169	112	44	133	27	76	74	47	113	91	65	82	69
SPRING VALLEY	500020	638	264	175	63	215	34	140	103	84	166	161	84	139	108
SPRING VALLEY	500030	575	258	178	55	199	43	112	113	95	138	133	100	86	128
SPRING VALLEY	500200	1,104	372	27D	85	291	67	187	168	131	233	215	148	156	191
SPRING VALLEY	50D300	535	107	73	25	86	18	50	44	47	55	64	37	43	53
SPRING VALLEY	50040D	1,017	379	255	86	295	62	174	169	138	219	196	152	126	210
SPRING VALLEY	50050D	645	205	145	41	168	27	98	85	76	119	102	94	88	97
SPRING VALLEY	500700	522	167	117	44	125	38	76	80	74	87	76	84	52	103
SPRING VALLEY	500800	813	269	193	61	211	50	137	113	91	165	148	110	97	150
SPRING VALLEY	5D0900	837	277	193	64	224	48	141	116	91	178	140	125	114	145
SPRING VALLEY	50100D	526	173	120	45	143	24	92	72	66	99	93	77	69	93
SPRING VALLEY	501100	693	211	144	49	173	30	93	101	78	124	107	90	92	106
SPRING VALLEY	501110	695	211	135	53	161	35	105	86	74	127	117	73	89	96
SPRING VALLEY	501200	911	311	206	74	246	45	148	137	94	196	152	140	123	156
SPRING VALLEY	5D1300	734	231	147	59	192	28	101	106	83	137	129	86	97	115
SPRING VALLEY	501500	531	160	107	37	121	33	77	67	62	94	78	72	51	100

SAN DIEGO COUNTY - PRIMARY ELECTION
JUNE 7, 1988

STATE PROPOSITIONS

		REG VTRS	BLTS CAST	PROP 66 COUNTY ASSESSOR YES	PROP 66 COUNTY ASSESSOR NO	PROP 67 2ND DEGREE MURDER MINIMUM TERM YES	PROP 67 2ND DEGREE MURDER MINIMUM TERM NO	PROP 68 CAMP. SPENDING LIMITS. PARTIAL PUBLIC FUND YES	PROP 68 CAMP. SPENDING LIMITS. PARTIAL PUBLIC FUND NO	PROP 69 AIDS YES	PROP 69 AIDS NO	PROP 70 WILDLIFE, COASTAL, PARK LAND BOND YES	PROP 70 WILDLIFE, COASTAL, PARK LAND BOND NO	PROP 71 APPROPRIATIONS LIMIT ADJUSTMENT YES	PROP 71 APPROPRIATIONS LIMIT ADJUSTMENT NO
SPRING VALLEY	501600	282	120	75	40	92	26	61	55	37	81	66	49	44	68
SPRING VALLEY	501610	244	80	55	18	69	8	40	30	28	49	41	35	26	45
LEMON GROVE	504500	917	313	208	70	239	48	149	119	120	168	183	100	117	159
LEMON GROVE	504700	766	212	130	59	163	38	111	77	61	134	102	90	83	108
LEMON GRDVE	504900	652	286	187	67	223	46	111	145	93	172	153	112	96	160
LEMON GRDVE	505100	755	350	252	65	289	40	160	154	131	194	191	138	123	192
LEMON GRDVE	505200	688	294	206	60	233	43	123	137	108	161	167	109	102	162
LEMON GROVE	505300	654	278	187	69	215	45	129	120	88	167	141	116	102	155
LEMON GROVE	505500	723	324	225	73	262	38	165	122	98	202	192	115	122	168
LEMON GROVE	505700	817	376	249	106	294	67	176	175	134	227	220	136	138	212
LEMON GROVE	505800	907	406	293	83	331	58	201	167	154	236	209	170	140	227
LEMON GROVE	506200	376	132	90	34	111	17	64	57	42	88	78	48	66	56
LEMON GROVE	506210	671	307	190	84	236	55	146	123	104	188	172	102	117	148
LEMON GROVE	506300	851	336	219	77	259	52	168	124	111	197	182	127	144	153
LEMON GROVE	506500	670	276	187	65	214	49	131	125	95	170	173	92	122	140
LEMON GROVE	506600	785	318	199	88	255	52	150	145	108	198	190	115	146	146
LEMON GROVE	506800	597	279	185	85	217	58	139	131	86	185	146	123	102	162
BONITA	510200	891	421	292	108	355	51	193	204	132	271	242	162	156	236
BONITA	510300	755	300	209	71	235	52	136	141	84	204	185	101	112	157
BONITA	510500	871	381	269	77	311	44	172	169	123	237	218	142	132	214
BONITA	510600	898	352	243	88	275	61	165	160	113	222	202	134	136	200
BONITA	510610	564	213	151	46	170	35	100	92	74	131	127	78	86	111
BONITA	510620	578	222	146	53	196	21	118	79	70	144	143	67	95	101
BONITA	510710	714	296	203	73	248	40	132	138	99	183	145	142	113	161
BONITA	510720	824	393	278	94	341	38	209	152	120	251	251	122	170	206
BONITA	510730	417	201	125	65	171	24	90	90	65	127	126	62	83	102
BONITA	511000	979	413	279	106	361	43	203	182	140	260	257	146	171	215
NATIONAL CITY	515600	623	183	119	30	125	36	79	69	70	80	88	66	85	63
NATIONAL CITY	515800	976	255	141	83	182	56	127	103	86	143	123	115	90	131
NATIONAL CITY	515900	513	130	80	33	86	33	61	44	51	67	77	40	57	56
NATIONAL CITY	515910	612	177	120	42	142	30	81	65	78	87	93	75	72	82
NATIONAL CITY	516000	523	166	104	48	122	31	82	65	77	78	76	78	67	77
NATIDNAL CITY	516100	540	202	133	54	156	36	89	91	78	114	97	96	78	112
NATIONAL CITY	516200	726	254	177	54	212	28	124	107	95	143	125	111	98	137
NATIONAL CITY	516500	781	306	199	83	248	45	143	132	138	157	137	152	132	154

SAN DIEGO COUNTY - PRIMARY ELECTION
JUNE 7, 1988

STATE PROPOSITIONS

	REGISTERED VOTERS	PROP 66 COUNTY ASSESSOR BALLOTS CAST	PROP 66 COUNTY ASSESSOR YES	PROP 66 COUNTY ASSESSOR NO	PROP 67 2ND DEGREE MURDER MINIMUM TERM YES	PROP 67 2ND DEGREE MURDER MINIMUM TERM NO	PROP 68 CAMP. SPENDING LIMITS. PARTIAL PUBLIC FUND YES	PROP 68 CAMP. SPENDING LIMITS. PARTIAL PUBLIC FUND NO	PROP 69 AIDS YES	PROP 69 AIDS NO	PROP 70 WILDLIFE, COASTAL, PARK LAND BOND YES	PROP 70 WILDLIFE, COASTAL, PARK LAND BOND NO	PROP 71 APPROPRIATIONS LIMIT ADJUSTMENT YES	PROP 71 APPROPRIATIONS LIMIT ADJUSTMENT NO	
NATIONAL CITY 516600	716	178	107	40	142	21	72	74	65	94	102	57	78	70	
NATIONAL CITY 516800	524	134	77	45	81	38	58	63	54	70	64	57	55	66	
NATIONAL CITY 517010	977	272	193	58	214	45	123	124	107	142	140	119	112	138	
NATIONAL CITY 517200	707	224	139	54	161	37	102	81	102	91	110	78	88	98	
NATIONAL CITY 517400	776	235	161	52	183	36	115	99	97	122	131	90	94	125	
NATIONAL CITY 517500	774	309	200	77	235	52	148	118	79	191	140	140	111	156	
NATIONAL CITY 517600	705	281	170	61	189	50	118	107	107	126	138	102	116	114	
NATIONAL CITY 517800	887	201	122	51	141	38	86	79	86	91	95	82	79	94	
NATIONAL CITY 518100	839	321	207	85	252	48	144	129	129	169	179	119	118	169	
NATIONAL CITY 518400	794	259	157	78	187	47	123	108	103	129	130	108	108	133	
NATIONAL CITY 518600	810	224	148	51	163	40	102	100	78	123	111	97	93	106	
NATIONAL CITY 518800	950	294	213	65	248	34	151	121	117	162	151	130	110	165	
SWEETWATER 523300	740	243	140	77	191	37	111	110	98	128	137	91	85	125	
CHULA VISTA 525100	1,047	282	192	60	211	53	136	115	91	169	144	119	102	151	
CHULA VISTA 525200	448	113	72	27	83	20	56	42	41	65	62	42	48	55	
CHULA VISTA 525400	580	231	157	49	185	28	101	102	82	131	105	108	80	120	
CHULA VISTA 525500	554	238	157	68	193	38	123	92	62	168	138	92	99	124	
CHULA VISTA 525600	503	221	148	59	173	36	111	93	79	129	117	95	83	116	
CHULA VISTA 525700	369	195	132	32	138	30	109	51	58	108	105	60	85	76	
CHULA VISTA 525800	919	344	197	92	259	54	159	135	90	216	187	119	128	164	
CHULA VISTA 526100	444	117	73	31	85	25	50	52	47	62	66	44	51	48	
CHULA VISTA 526200	686	265	187	54	205	39	133	104	105	134	128	115	80	156	
CHULA VISTA 526400	752	273	191	57	212	38	128	115	80	176	137	120	109	140	
CHULA VISTA 526600	561	278	213	47	224	41	142	115	89	173	159	105	95	161	
CHULA VISTA 526700	922	468	344	98	364	78	231	201	149	301	244	200	162	268	
CHULA VISTA 526810	877	385	267	65	298	60	167	164	129	213	202	147	111	212	
CHULA VISTA 526900	819	281	199	57	227	40	142	113	108	160	156	115	113	138	
CHULA VISTA 527000	985	376	261	72	290	55	190	142	134	216	199	145	132	195	
CHULA VISTA 527400	778	248	175	40	184	44	117	95	93	130	133	87	101	113	
CHULA VISTA 527700	745	331	247	64	266	50	154	152	117	199	188	126	124	183	
CHULA VISTA 527800	895	345	238	79	290	38	150	162	134	190	160	167	114	203	
CHULA VISTA 528100	853	294	212	68	233	49	142	134	94	191	158	127	104	176	
CHULA VISTA 528300	737	294	217	55	231	45	137	128	93	187	139	137	98	167	
CHULA VISTA 528500	769	312	217	79	261	43	140	155	105	191	158	140	122	177	
CHULA VISTA 528600	715	327	242	66	277	37	164	135	114	200	161	150	112	194	

SAN DIEGO COUNTY - PRIMARY ELECTION
JUNE 7, 1988

STATE PROPOSITIONS

			PROP 66 COUNTY ASSESSOR		PROP 67 2ND DEGREE MUROER MINIMUM TERM		PROP 68 CAMP. SPENDING LIMITS. PARTIAL PUBLIC FUND		PROP 69 AIOS		PROP 70 WILDLIFE, COASTAL, PARK LAND BOND		PROP 71 APPROPRIATIONS LIMIT ADJUSTMENT		
		REGISTERED VOTERS	CAST - YES	CAST - NO	CAST - YES	CAST - NO	CAST - YES	CAST - NO	CAST - YES	CAST - NO	CAST - YES	CAST - NO	CAST - YES	CAST - NO	CAST - NO
CHULA VISTA	528800	805	433	310	99	376	50	232	175	154	268	239	184	173	243
CHULA VISTA	528900	640	279	203	69	227	43	134	130	76	193	146	126	110	156
CHULA VISTA	528910	687	297	199	77	248	42	154	117	106	182	187	102	134	140
CHULA VISTA	528920	1,045	393	274	101	345	41	215	157	160	220	214	171	168	198
CHULA VISTA	52900D	548	267	199	53	228	33	120	128	98	161	140	115	112	141
CHULA VISTA	529110	650	297	203	71	252	34	157	118	85	199	155	125	139	130
CHULA VISTA	529300	768	387	260	95	316	52	202	147	116	253	226	146	150	213
CHULA VISTA	529500	755	307	202	83	243	55	154	125	86	211	173	121	113	170
CHULA VISTA	529600	765	270	197	54	221	38	142	103	86	171	137	114	102	146
CHULA VISTA	529700	869	216	142	48	168	33	107	88	86	115	114	86	100	95
CHULA VISTA	529900	4D8	136	94	27	111	18	68	55	43	82	54	71	46	77
CHULA VISTA	5302D0	899	364	274	73	292	58	179	165	118	234	188	167	143	203
CHULA VISTA	530400	586	226	171	49	206	16	111	103	79	144	118	105	87	129
CHULA VISTA	53D500	655	235	169	52	190	37	113	101	88	138	132	95	90	131
CHULA VISTA	530600	895	342	23D	87	280	48	160	151	115	211	188	137	125	195
CHULA VISTA	530700	918	327	227	88	286	38	175	132	113	204	176	143	133	169
CHULA VISTA	530900	810	321	220	72	259	42	130	151	121	186	143	160	117	179
CHULA VISTA	53100D	972	276	188	68	219	47	133	122	105	155	131	128	97	146
CHULA VISTA	531300	644	193	126	55	150	37	107	71	68	116	101	81	67	110
CHULA VISTA	531400	1,039	345	234	69	265	52	180	123	109	201	174	140	131	165
CHULA VISTA	531410	993	283	205	65	234	37	148	115	129	142	169	105	111	153
CHULA VISTA	531510	1,029	309	214	66	249	43	148	126	106	174	144	141	111	167
CHULA VISTA	531700	713	262	187	57	222	33	123	120	1D7	142	132	120	93	150
CHULA VISTA	531800	745	238	170	58	199	31	104	114	97	134	140	89	93	129
CHULA VISTA	531900	686	280	189	74	237	33	137	118	98	171	162	108	116	150
CHULA VISTA	532000	719	243	157	74	194	37	99	126	99	138	129	104	105	121
CHULA VISTA	532120	788	268	178	67	214	38	128	120	100	154	150	101	108	136
CHULA VISTA	532200	454	135	89	37	117	14	58	69	58	73	76	54	46	81
CHULA VISTA	532210	614	161	107	45	117	42	78	74	58	98	100	55	74	78
CHULA VISTA	532300	750	238	172	51	188	35	127	95	86	138	144	83	104	116
CHULA VISTA	532310	733	289	186	82	234	46	125	139	113	164	143	133	105	162
CHULA VISTA	532490	750	286	197	66	247	27	154	108	113	165	180	94	137	129
CHULA VISTA	532500	599	266	198	47	230	25	132	115	84	172	167	87	103	140
CHULA VISTA	532590	736	240	186	46	215	22	127	102	70	164	149	86	130	96
CHULA VISTA	532600	985	441	323	85	354	67	218	185	160	261	248	168	212	196

SAN DIEGO COUNTY - PRIMARY ELECTION
JUNE 7, 1988

STATE PROPOSITIONS

		REG VTRS	BLTS CAST	PROP 66 COUNTY ASSESSOR YES	PROP 66 COUNTY ASSESSOR NO	PROP 67 2ND DEGREE MURDER MINIMUM TERM YES	PROP 67 2ND DEGREE MURDER MINIMUM TERM NO	PROP 68 CAMP. SPENDING LIMITS. PARTIAL PUBLIC FUND YES	PROP 68 CAMP. SPENDING LIMITS. PARTIAL PUBLIC FUND NO	PROP 69 AIDS YES	PROP 69 AIDS NO	PROP 70 WILDLIFE, COASTAL, PARK LAND BOND YES	PROP 70 WILDLIFE, COASTAL, PARK LAND BOND NO	PROP 71 APPROPRIATIONS LIMIT ADJUSTMENT YES	PROP 71 APPROPRIATIONS LIMIT ADJUSTMENT NO
CHULA VISTA	532610	863	274	183	69	229	36	117	136	77	189	161	98	132	124
CHULA VISTA	532630	953	415	294	88	354	47	192	189	129	272	259	139	210	163
CHULA VISTA	532640	715	247	171	58	214	24	141	88	77	162	166	71	128	101
CHULA VISTA	532660	472	183	119	50	164	17	87	83	59	114	107	69	81	86
CHULA VISTA	532710	275	130	100	20	105	17	61	56	53	67	72	50	39	79
CHULA VISTA	53272D	620	255	175	59	221	24	137	100	87	155	170	74	127	117
CHULA VISTA	53760D	811	221	149	51	174	36	97	97	92	114	100	104	90	108
CHULA VISTA	53770D	638	211	153	43	171	33	116	74	81	113	115	83	85	106
CHULA VISTA	537800	828	280	191	59	221	33	133	113	91	171	141	114	105	137
CHULA VISTA	538100	634	205	143	34	162	27	106	75	84	107	118	68	72	107
CHULA VISTA	538300	493	163	102	41	126	24	95	55	62	91	75	75	61	85
CHULA VISTA	538400	870	245	163	59	188	43	129	96	99	131	133	98	98	124
CHULA VISTA	538600	785	360	263	69	288	50	170	157	129	206	161	177	106	226
CHULA VISTA	538700	521	141	97	38	110	24	70	60	56	77	68	68	58	72
CHULA VISTA	538800	702	266	170	79	220	38	97	152	87	166	113	140	81	164
CHULA VISTA	539000	529	189	127	40	133	36	88	81	65	105	94	81	67	99
CHULA VISTA	539100	555	117	77	29	82	21	52	51	58	48	63	44	38	65
CHULA VISTA	539300	769	205	139	46	151	36	97	81	91	95	105	83	79	100
WARNERS	543500	366	169	132	25	135	29	77	78	59	101	95	66	63	95
BALLENA	545500	265	126	76	38	90	32	51	66	33	89	70	52	38	78
RAMONA	546500	736	299	211	67	249	41	152	121	114	176	144	146	81	195
RAMONA	546600	566	221	160	44	190	24	112	98	83	127	118	96	82	122
RAMONA	546700	857	305	211	70	250	47	150	135	113	172	159	133	88	196
RAMONA	546710	979	452	324	102	403	39	223	208	172	268	244	199	135	288
RAMONA	546730	904	370	259	89	321	40	181	167	121	235	219	139	134	202
RAMONA	546740	911	410	291	86	350	46	202	176	152	249	239	153	152	224
RAMONA	546800	620	272	176	73	215	48	130	119	77	180	156	102	91	159
RAMONA	546900	904	379	255	97	314	55	180	160	143	216	184	177	124	227
RAMONA	546910	636	221	156	54	180	35	111	98	87	127	132	82	87	115
RAMONA	547000	815	286	197	68	234	39	151	114	101	175	170	103	114	144
RAMONA	547010	640	204	139	47	146	50	90	95	86	108	119	73	65	121
RAMONA	547100	421	170	117	41	127	36	75	83	63	103	95	69	61	97
RAMONA	547120	736	261	176	66	204	53	121	124	106	148	131	121	99	148
RAMONA	547200	739	311	199	72	256	37	126	140	91	195	143	146	104	169
RAMONA	547250	186	75	48	15	51	14	33	31	37	29	38	32	27	37

SAN DIEGO COUNTY - PRIMARY ELECTION
JUNE 7, 1988

STATE PROPOSITIONS

		REG VTRS	PROP 66 COUNTY ASSESSOR BLTS CAST	YES	NO	PROP 67 2ND DEGREE MURDER MINIMUM TERM YES	NO	PROP 68 CAMP. SPENDING LIMITS. PARTIAL PUBLIC FUND YES	NO	PROP 69 AIDS YES	NO	PROP 70 WILDLIFE, COASTAL, PARK LAND BOND YES	NO	PROP 71 APPROPRIATIONS LIMIT ADJUSTMENT YES	NO
LAKESIDE	54840D	766	24D	167	58	201	30	108	112	87	142	106	125	67	156
LAKESIOE	54880D	749	278	174	80	227	37	127	129	83	184	155	110	1D5	152
LAKESIDE	548900	653	253	169	67	201	44	118	117	87	157	109	132	98	141
LAKESIOE	549000	956	375	250	95	315	40	190	157	122	236	188	167	116	226
LAKESIOE	549010	758	269	182	74	215	49	140	115	113	148	143	119	106	142
LAKESIDE	549020	949	336	214	1D7	281	45	152	158	109	218	170	153	129	185
LAKESIOE	549200	801	285	196	69	232	44	131	136	95	182	147	123	116	153
LAKESIOE	549220	933	235	154	61	190	37	108	108	93	130	146	79	99	117
LAKESIOE	549300	439	185	127	48	156	23	83	90	66	112	108	70	83	85
LAKESIOE	549310	382	236	173	5D	208	20	107	114	75	148	118	106	65	150
LAKESIDE	549400	1,02D	343	237	80	277	53	155	158	156	174	185	144	141	178
LAKESIDE	549500	1,030	382	267	89	301	57	172	182	135	231	185	180	141	211
LAKESIDE	549600	673	183	129	34	154	19	80	75	69	102	107	63	66	94
LAKESIDE	549700	613	159	108	41	124	28	77	68	65	86	90	64	49	97
LAKESIDE	549800	501	169	105	54	130	35	78	83	68	98	94	68	39	119
LAKESIOE	549810	701	287	186	74	235	39	111	151	107	168	157	116	90	171
LAKESIOE	549900	697	234	163	62	202	26	95	122	92	134	104	123	90	134
LAKESIDE	550000	935	320	207	84	261	41	154	137	142	165	153	146	131	161
LAKESIDE	550110	674	279	189	62	241	25	152	105	97	169	132	134	95	166
LAKEVIEW FLIN	551500	831	317	211	85	270	41	159	128	117	188	174	126	141	157
LAKEVIEW FLIN	551510	1,025	371	267	78	306	51	176	157	122	230	191	158	128	216
LAKEVIEW FLIN	551700	450	189	134	42	152	28	83	87	59	120	84	92	60	112
LAKEVIEW FLIN	551710	549	266	187	53	216	34	120	121	88	164	141	106	80	169
LAKEVIEW FLIN	551800	746	328	232	74	265	46	137	152	116	197	171	133	105	190
LAKEVIEW FLIN	551900	726	269	196	62	226	38	134	119	108	154	135	123	111	141
LAKEVIEW FLIN	551910	377	153	100	37	128	20	77	59	48	92	91	50	58	79
LAKEVIEW FLIN	552000	755	262	189	55	207	45	121	121	107	149	139	109	89	149
LAKEVIEW FLIN	552010	885	374	265	86	318	42	183	167	118	238	218	142	155	189
LAKEVIEW FLIN	552030	752	260	177	71	215	42	122	126	112	142	144	111	95	154
LAKEVIEW FLIN	552100	670	343	226	86	287	42	144	172	133	191	139	190	84	238
LAKEVIEW FLIN	552200	340	146	108	27	122	19	59	77	56	82	61	77	37	96
HARBISON	553100	544	160	104	47	118	36	73	73	62	94	75	80	40	104
ALPINE	554300	977	403	282	91	318	62	179	181	148	223	188	190	127	232
ALPINE	554390	466	172	123	39	137	31	55	103	73	94	97	69	65	94
ALPINE	554500	631	246	182	44	191	45	106	113	90	140	125	105	74	142

SAN DIEGO COUNTY - PRIMARY ELECTION
JUNE 7, 1988

STATE PROPOSITIONS

		REG VTRS	BLTS CAST	PROP 66 COUNTY ASSESSOR YES	PROP 67 2ND DEGREE MURDER MINIMUM TERM NO	PROP 67 2ND DEGREE MURDER MINIMUM TERM YES	PROP 68 CAMP. SPENDING LIMITS. PARTIAL PUBLIC FUND NO	PROP 68 CAMP. SPENDING LIMITS. PARTIAL PUBLIC FUND YES	PROP 69 AIDS NO	PROP 69 AIDS YES	PROP 70 WILDLIFE, COASTAL, PARK LAND BOND NO	PROP 70 WILDLIFE, COASTAL, PARK LAND BOND YES	PROP 71 APPROPRIATIONS LIMIT ADJUSTMENT NO	PROP 71 APPROPRIATIONS LIMIT ADJUSTMENT YES	PROP 71 APPROPRIATIONS LIMIT ADJUSTMENT NO
ALPINE	554510	397	176	117	49	142	29	63	97	60	108	104	64	53	109
ALPINE	554600	605	217	141	49	173	31	83	104	76	120	116	85	67	119
ALPINE	554610	540	193	138	53	163	26	70	112	73	113	103	87	56	127
ALPINE	554700	944	346	236	78	274	56	149	163	148	178	171	153	105	203
OEHESA	555800	567	230	159	48	181	35	112	94	86	131	119	96	84	126
CREST	557400	732	289	184	83	217	63	122	140	106	168	138	132	94	169
CREST	557500	838	329	225	82	258	56	159	147	133	184	176	140	125	175
MERIDIAN	558600	983	279	207	52	217	54	149	110	128	142	151	118	93	167
MERIDIAN	558650	838	289	203	62	230	47	149	118	128	146	181	90	121	141
MERIOIAN	558690	782	279	193	59	243	22	134	113	86	175	145	116	103	145
MERIDIAN	558700	401	148	111	29	123	22	52	86	60	86	74	69	38	99
MERIDIAN	558710	547	204	147	41	168	24	97	84	66	123	106	88	93	91
MERIDIAN	558740	810	329	224	72	270	48	138	158	121	190	181	131	117	187
MERIDIAN	558760	821	310	217	72	255	43	159	127	119	175	174	121	137	150
MERIDIAN	558810	928	307	202	74	248	43	133	146	111	183	170	118	125	150
MERIOIAN	559000	438	203	152	39	171	26	96	88	76	114	98	91	71	118
MERIOIAN	559100	748	285	200	59	228	39	145	114	116	149	138	130	100	159
MERIDIAN	559200	652	283	192	68	230	42	134	124	122	142	145	119	98	158
MERIDIAN	559300	514	226	161	48	193	29	111	100	78	138	113	107	81	130
MERIOIAN	559400	428	136	91	32	104	26	62	58	54	75	71	61	48	74
MERIOIAN	559500	520	213	148	54	176	33	100	97	70	138	108	99	71	128
MERIOIAN	559600	679	276	181	73	228	41	129	125	105	157	148	119	125	134
MERIOIAN	559800	262	127	79	40	96	23	61	60	45	79	77	45	48	76
MERIDIAN	559900	917	420	278	110	355	45	195	189	131	264	221	176	173	213
MERIDIAN	560000	600	266	183	59	221	32	111	132	96	156	125	124	122	125
MERIDIAN	560100	805	308	212	74	276	24	139	148	108	189	176	118	130	156
JAMACHA	561500	402	130	90	32	103	24	70	45	52	66	76	48	41	79
JAMACHA	561520	344	135	81	43	106	22	69	52	43	87	63	65	48	73
JAMACHA	561530	434	170	124	35	151	16	77	83	66	102	89	74	55	100
JAMACHA	561540	839	363	264	69	312	42	179	154	126	219	240	110	168	172
JAMACHA	561550	828	254	178	60	221	29	140	92	85	163	169	73	107	120
JAMACHA	561560	667	247	166	53	207	30	108	112	82	149	133	95	112	111
JAMACHA	561600	965	322	202	95	263	45	178	116	92	215	189	112	168	135
JAMACHA	561800	874	388	275	87	318	58	194	157	110	253	197	166	135	211
JAMACHA	561820	652	262	181	57	214	41	109	130	75	179	148	100	128	112

SAN DIEGO COUNTY - PRIMARY ELECTION
JUNE 7, 1988

STATE PROPOSITIONS

			PROP 66 COUNTY ASSESSOR		PROP 67 2ND DEGREE MURDER MINIMUM TERM		PROP 68 CAMP. SPENDING LIMITS. PARTIAL PUBLIC FUND		PROP 69 AIDS		PROP 70 WILDLIFE, COASTAL, PARK LAND BOND		PROP 71 APPROPRIATIONS LIMIT ADJUSTMENT		
		REGISTERED VOTERS	BALLOTS CAST	YES	NO	YES	NO	YES	NO	YES	NO	YES	NO	YES	NO
JAMUL	5629DD	737	287	200	66	240	38	113	153	101	176	142	134	114	159
JAMUL	563000	755	307	214	76	260	38	141	137	105	192	166	127	101	175
JAMUL	563300	536	244	164	69	201	38	131	104	98	142	118	120	84	143
JAMUL	563390	391	169	131	27	141	23	86	66	62	99	87	74	39	115
JAMUL	563400	254	111	77	26	99	8	45	60	33	73	61	44	43	60
DULZURA	564400	350	160	105	45	127	30	67	84	52	104	69	90	44	105
BORREGO	565400	507	229	167	47	181	34	110	103	55	162	107	111	77	130
BORREGO	565410	601	278	197	72	231	41	133	134	88	181	157	113	98	164
JULIAN	567500	636	332	236	77	271	49	171	141	102	214	147	172	118	195
JULIAN	567600	176	78	57	17	64	10	31	43	26	49	33	42	23	51
JULIAN	567710	722	326	235	66	275	39	152	141	128	186	169	145	112	190
DESCANSO	569200	851	389	276	83	325	43	135	207	127	243	197	169	120	222
JAPATUL	570200	194	80	51	25	59	19	28	48	24	51	25	52	18	56
PINE VALLEY	571800	700	330	241	75	273	47	136	166	133	184	179	143	119	185
CAMPO	573000	894	381	274	84	315	51	168	190	161	208	180	183	112	246
POTRERO	574100	373	177	114	47	128	36	75	88	71	97	89	83	64	99
BOULEVARD	575100	412	209	151	46	168	34	98	98	93	108	70	128	53	136
JACUMBA	576100	256	130	86	35	108	18	61	53	62	59	66	55	43	74
DECL AV B88001		239	100	62	24	77	13	38	41	34	49	50	41	29	46
DECL AV 888002		544	228	152	44	164	39	73	121	80	120	89	116	60	130
DECL AV 888003		18	8	5	1	6		2	3	6	1	4	2	3	3
DECL AV 888004															
DECL AV 888005		71	30	15	11	28	1	14	13	11	18	13	14	10	19
DECL AV 888006		31	8	5	1	6	1	3	4	2	5	4	2	3	3
DECL AV 888007		32	11	7	2	9		9		3	6	6	3	5	3
DECL AV 888008		31	5		3	3	1	1	2		3	3			4
DECL AV 888010		24	14	11		9	3	4	6	7	5	7	5	3	8
DECL AV 888011		82	24	8	3	14	1	8	7	6	10	11	5	9	6
DECL AV 888012		459	199	132	46	150	32	76	75	82	94	93	80	64	109
DECL AV 888013		240	98	57	16	67	18	45	36	27	47	59	23	37	37
DECL AV 888014		112	66	38	14	54	8	29	23	18	41	33	24	19	31
DECL AV 888015		44	15	11	3	12		4	8	9	4	8	5	7	7
DECL AV 888017		1													
DECL AV 888018		539	275	159	85	203	49	91	132	99	140	137	115	72	163
DECL AV 888019															

SAN DIEGO COUNTY - PRIMARY ELECTION
JUNE 7, 1988

STATE PROPOSITIONS

	PROP 66 COUNTY ASSESSOR			PROP 67 2ND DEGREE MURDER MINIMUM TERM		PROP 68 CAMP. SPENDING LIMITS. PARTIAL PUBLIC FUND		PROP 69 AIDS		PROP 70 WILDLIFE, COASTAL, PARK LAND BOND		PROP 71 APPROPRIATIONS LIMIT ADJUSTMENT		
	VOTES REGISTERED	BALLOTS CAST	YES - NO	YES	NO	YES	NO	YES	NO	YES	NO	YES	NO	YES - NO
OECL AV B88D2D	104	40	22	11	26	5	11	19	15	19	10	24	5	29
DECL AV 888021	39	27	15	8	21	3	13	8	9	15	7	14	4	17
DECL AV 888022	523	217	121	60	165	24	97	72	61	129	129	61	76	98
DECL AV 888023	40	9	7	2	8		6	2	2	6	6	3	1	6
DECL AV 888024	2	2	2		2		1			1	2		1	
DECL AV 888025	30	16	11	3	6	8	12	4	4	12	10	5	9	5
DECL AV 888026	9	1		1		1		1		1		1	1	
DECL AV 888027	143	76	52	11	56	8	27	29	20	41	35	22	16	43
DECL AV 888028														
DECL AV 888029	32	17	11	4	14	1	8	7	2	11	9	6	9	5
DECL AV 888031	37	15	10	4	12	3	7	6	7	8	8	6	4	11
DECL AV 888032	150	60	35	17	46	9	34	22	17	32	28	27	16	30
DECL AV 888034														
DECL AV 888035	406	204	135	30	163	20	102	65	46	136	134	57	88	78
DECL AV 888036	30	7	3	3	6	1	6	1		6	6		6	1
DECL AV 888037	98	29	13	11	24	3	13	9	11	14	19	6	10	13
DECL AV 888038														
DECL AV 888044	572	55	36	14	41	11	32	17	15	36	38	12	32	17
DECL AV 888046	65	12	4	6	10	1	4	5	5	5	9	1	3	6
DECL AV 888047	42	19	14	2	15	1	8	5	4	14	8	6	4	7
DECL AV 888048	5	3	3		3		3		2		3			3
DECL AV 888060	167	52	31	6	26	17	20	13	14	31	36	5	17	17
OECL AV 888062														
DECL AV 888064	2	1	1		1		1			1	1		1	
DECL AV 888065														
DECL AV 888066														
DECL AV 888067														
DECL AV 888068														
DECL AV 888069														
DECL AV 888070	83	19	13	1	14	2	9	3	4	12	11	4	10	4
DECL AV 888072	441	145	95	26	104	24	79	46	37	91	87	45	51	68
DECL AV 888073	5	2	1		2			2		2	1	1	1	1
DECL AV 888074														
DECL AV 888075														
DECL AV 888076														

SAN DIEGO COUNTY - PRIMARY ELECTION
JUNE 7, 1988

STATE PROPOSITIONS

	REG VTRS	BLTS CAST	PROP 66 COUNTY ASSESSOR YES	PROP 66 COUNTY ASSESSOR NO	PRDP 67 2ND DEGREE MURDER MINIMUM TERM YES	PRDP 67 2ND DEGREE MURDER MINIMUM TERM NO	PROP 68 CAMP. SPENDING LIMITS. PARTIAL PUBLIC FUND YES	PROP 68 CAMP. SPENDING LIMITS. PARTIAL PUBLIC FUND NO	PROP 69 AIDS YES	PROP 69 AIDS NO	PROP 70 WILDLIFE, COASTAL, PARK LAND BOND YES	PROP 70 WILDLIFE, COASTAL, PARK LAND BOND NO	PROP 71 APPROPRIATIONS LIMIT ADJUSTMENT YES	PROP 71 APPROPRIATIONS LIMIT ADJUSTMENT NO	NO
DECL AV 888D78	103	27	16	4	15	8	12	5	13	11	16	6	8	11
OECL AV 888D81	1D	2		1	2			1	1		1	1		1
DECL AV 888084														
OECL AV 888085	157	52	32	6	36	7	27	12	11	30	30	13	27	15
DECL AV 888088														
DECL AV 888091	130	68	41	18	52	9	28	28	20	43	43	15	18	37
DECL AV 888093														
DECL AV 888094	43	8	5	2	6	2	5	2	1	6	4	4	5	3
DECL AV 888095	153	29	19	6	17	8	13	8	8	16	20	3	16	11
DECL AV 888102														
DECL AV 888103	1													
DECL AV 888104														
DECL AV 888106	160	70	43	15	42	15	40	16	20	42	38	19	25	31
DECL AV 888107	151	48	26	14	35	8	26	14	22	19	23	18	23	18
DECL AV 888108														
DECL AV 888111	163	23	11	6	17	2	5	13	7	12	12	5	9	6
DECL AV 888113	44	27	13	6	22	1	10	10	11	11	16	7	5	14
DECL AV 888114	6	4	1	1	3		1	1	2	2	2		1	1
DECL AV 888115	2													
DECL AV 888118	25	7	4	3	4	3	2	5	4	3	5	2	1	6
DECL AV 888119	2	2	2		2			1		2	2			2
DECL AV 888120														
DECL AV 888121														
DECL AV 888123	113	41	26	8	29	7	17	17	12	24	23	11	13	20
DECL AV 888124	8	5	1	3	5		2	3	1	4	2	3	4	1
DECL AV 888125	49	14	9	1	9	1	7	2	3	8	4	5	1	9
DECL AV 888126	33	15	9	3	15		4	9	4	10	5	7	5	7
OECL AV 888127														
DECL AV 888128	2	2												
DECL AV 888129	1													
DECL AV 888130	12	2	2		2		2		1	1	1	1	1	1
DECL AV 888131	182	82	55	11	57	11	34	29	3D	38	40	31	27	34
DECL AV 888132	201	104	61	25	70	18	41	39	32	57	47	45	24	56
DECL AV 888133														
DECL AV 888134	396	120	63	34	9D	17	51	45	40	65	54	49	41	60

SAN DIEGO COUNTY - PRIMARY ELECTION
JUNE 7, 1988

STATE PROPOSITIONS

	REGISTERED VOTERS	BALLOTS CAST	PROP 66 COUNTY ASSESSOR - YES	PROP 66 COUNTY ASSESSOR - NO	PROP 67 2ND DEGREE MURDER MINIMUM TERM - YES	PROP 67 2ND DEGREE MURDER MINIMUM TERM - NO	PROP 68 CAMP. SPENDING LIMITS. PARTIAL PUBLIC FUND - YES	PROP 68 CAMP. SPENDING LIMITS. PARTIAL PUBLIC FUND - NO	PROP 69 AIDS - YES	PROP 69 AIDS - NO	PROP 70 WILDLIFE, COASTAL, PARK LAND BOND - YES	PROP 70 WILDLIFE, COASTAL, PARK LAND BOND - NO	PROP 71 APPROPRIATIONS LIMIT ADJUSTMENT - YES	PROP 71 APPROPRIATIONS LIMIT ADJUSTMENT - NO	PROP 72 - NO
DECL AV 888135															
DECL AV 888136															
DECL AV 888137	7	3		3		3	1	2		3	3				3
DECL AV 888138	506	150	93	39	125	14	73	53	55	79	89	46	58	73	
DECL AV 888139	82	17	9	7	13	2	3	12	7	8	1	15	3	13	
DECL AV 888140	47	30	23		24	2	14	9	12	14	9	17	6	16	
DECL AV 888141	172	105	55	29	88	4	48	41	29	54	34	54	15	69	
DECL AV 888142															
DECL AV 888143	70	34	19	9	25	4	15	10	18	12	19	9	16	12	
DECL AV 888144	278	160	112	30	135	11	80	61	48	96	73	72	52	82	
DECL AV 888145	1,295	549	351	92	399	88	242	208	189	285	310	170	157	281	
DECL AV 888146															
DECL AV 888147	84	51	40	5	43	3	21	19	20	25	16	26	7	35	
DECL AV 888148															
DECL AV 888150	724	351	230	75	269	50	138	160	125	185	148	171	86	208	
DECL AV 888151	687	288	183	55	225	34	158	83	112	144	151	105	119	119	
DECL AV 888152	114	37	19	8	30	4	20	13	7	23	16	18	7	14	
DECL AV 888153	1														
DECL AV 888154	161	72	45	14	56	4	33	25	31	28	34	27	26	30	
DECL AV 888155	255	148	86	36	106	23	56	64	59	71	68	61	43	83	
DECL AV 888156	72	38	25	6	30	6	16	18	16	21	25	12	21	10	
DECL AV 888157	2														
DECL AV 888158															
DECL AV 88816D	3														
DECL AV 888161	36	17	15	1	14	3	6	9	4	12	8	7	5	11	
DECL AV 888162	42	16	12	1	15		8	4	10	4	9	7	3	9	
DECL AV 888163	37	20	11	4	12	4	7	8	9	8	11	6	6	11	
DECL AV 888164	2	2	2		2		2			2		2		2	
DECL AV 888165															
DECL AV 888166	7	4	1		1	1	1			3	3		1		
DECL AV 888167	1	1	1		1			1		1		1		1	
DECL AV 888168	4	2		2		2		2		2		2		2	
DECL AV 888169															
DECL AV 888170															
DECL AV 888171	11	7	5		7		3	2	4	2	2	5	1	4	

SAN DIEGO COUNTY - PRIMARY ELECTION
JUNE 7, 1988

STATE PROPOSITIONS

	REG VTRS	BLTS CAST	PROP 66 COUNTY ASSESSOR YES	PROP 66 COUNTY ASSESSOR NO	PROP 67 2ND DEGREE MURDER MINIMUM TERM YES	PROP 67 2ND DEGREE MURDER MINIMUM TERM NO	PROP 68 CAMP. SPENDING LIMITS. PARTIAL PUBLIC FUND YES	PROP 68 CAMP. SPENDING LIMITS. PARTIAL PUBLIC FUND NO	PROP 69 AIDS YES	PROP 69 AIDS NO	PROP 70 WILDLIFE, COASTAL, PARK LAND BOND YES	PROP 70 WILDLIFE, COASTAL, PARK LAND BOND NO	PROP 71 APPROPRIATIONS LIMIT ADJUSTMENT YES	PROP 71 APPROPRIATIONS LIMIT ADJUSTMENT NO	NO
DECL AV 888172															
DECL AV 888173															
DECL AV 888174															
DECL AV 888175	26	11	8	2	9	1	8	2	3	7	6	5	8	2	
DECL AV 888176															
DECL AV 888178															
DECL AV 888179															
DECL AV 888180	13	7	4	2	6		5		2	3	2	3	1	3	
DECL AV 888181	23	14	11	3	13	1	4	9		13	3	11	4	9	
DECL AV 888182															
DECL AV 888183	123	64	39	15	49	8	29	22	12	41	29	27	25	29	
DECL AV 888184	1														
DECL AV 888185															
DECL AV 888186		1	1		1		1			1	1			1	
DECL AV 888187	15	9	2	3	6		3	1	3	3		5	1	3	
DECL AV 888188	16	5	4		4		3	1		5	3	1	1	3	
DECL AV 888189															
DECL AV 888190	1														
DECL AV 888191	2														
DECL AV 888192	312	61	37	13	48	9	33	18	23	30	45	9	25	23	
DECL AV 888193	5	4	1	2	2		4		1	2	4		3		
DECL AV 888194															
DECL AV 888196	68	27	17	5	22	2	10	11	9	15	13	10	6	14	
DECL AV 888197	3	1			1			1		1	1		1		
DECL AV 888198															
DECL AV 888199	238	86	54	20	66	13	39	37	28	50	54	21	29	44	
DECL AV 888200	12	6	4		6		4		2	4	5	1	2	2	
DECL AV 888201															
DECL AV 888202	45	23	12	8	15	4	11	7	4	14	11	7	11	9	
DECL AV 888203	3	3	2		3			2		3		2			
DECL AV 888204	163	69	44	12	57	4	39	20	30	30	39	19	25	30	
DECL AV 888205	159	89	54	17	69	14	41	27	20	58	50	27	38	35	
DECL AV 888206	95	61	37	13	48	4	19	27	22	31	27	26	29	19	
RQSTD AV 999001		37	28	5	35	2	20	11	23	12	21	14	14	17	
RQSTD AV 999002		1,117	753	212	908	109	502	445	378	607	533	478	349	582	

SAN DIEGO COUNTY - PRIMARY ELECTION
JUNE 7, 1988

STATE PROPOSITIONS

	PROP 66 COUNTY ASSESSOR		PROP 67 2ND DEGREE MURDER MINIMUM TERM		PROP 68 CAMP. SPENDING LIMITS. PARTIAL PUBLIC FUND		PROP 69 AIDS		PROP 70 WILDLIFE, COASTAL, PARK LAND BOND		PROP 71 APPROPRIATIONS LIMIT ADJUSTMENT		
REGISTERED VOTERS - BALLOTS CAST	YES	NO	YES	NO	YES	NO	YES	NO	YES	NO	YES	NO	NO
RQSTD AV 999003	636	438	509	121	300	61	215	232	298	328	194	258	324
RQSTD AV 999004	1,394	904	1,031	252	610	191	378	507	687	809	466	512	635
RQSTD AV 999005													
RQSTD AV 999006													
RQSTD AV 999007													
RQSTD AV 999008	20	14	18	3	15		13	3	8	5	8	10	10
RQSTD AV 999009	435	292	317	84	213	64	131	143	211	243	140	162	216
RQSTD AV 999010	382	265	291	69	187	50	121	146	197	218	135	144	180
RQSTD AV 999011													
RQSTD AV 999012	254	152	164	39	106	43	83	80	90	125	72	110	109
RQSTD AV 999013	32	19	21	7	15	8	8	8	19	20	9	8	16
RQSTD AV 999014	203	119	148	41	88	25	47	63	110	122	59	68	101
RQSTD AV 999015	9	6	5		3	2	1	1	7	4	6		
RQSTD AV 999016	240	168	187	35	120	33	84	81	118	127	75	87	118
RQSTD AV 999017													
RQSTD AV 999018	255	171	200	44	127	33	94	97	122	141	89	110	129
RQSTD AV 999019													
RQSTD AV 999020	81	57	65	12	39	7	30	24	34	40	19	31	43
RQSTD AV 999021	891	610	697	132	373	83	260	352	356	497	230	417	502
RQSTD AV 999022	195	131	158	36	88	14	53	78	104	125	53	76	106
RQSTD AV 999023	2,096	1,375	1,610	410	1,030	231	675	712	969	1,132	626	853	1,079
RQSTD AV 999024													
RQSTD AV 999025	55	32	37	8	32	9	14	9	25	31	13	21	26
RQSTD AV 999026	30	26	26	2	15		21	12	16	7	11	12	13
RQSTO AV 999027	16	13	13	2	11	3	5	3	3	11	4	13	10
RQSTD AV 999028	50	41	45	7	18	3	10	26	20	36	10	27	34
RQSTD AV 999029	21	13	18	3	8		5	9	13	13	10	4	9
RQSTD AV 999030	33	20	25	10	16	5	14	14	14	15	13	15	15
RQSTD AV 999031													
RQSTD AV 999032	21	15	20	3	13	1	11	6	12	10	9	8	12
RQSTD AV 999033	14	5	9	4	8	2	3	3	4	7	3	7	7
RQSTD AV 999034													
RQSTD AV 999035	1,068	673	848	229	507	121	312	389	572	634	406	367	451
RQSTD AV 999036	257	144	182	64	131	47	61	82	149	161	106	69	104
RQSTD AV 999037	642	394	483	129	319	86	204	210	365	368	243	195	275

SAN DIEGO COUNTY - PRIMARY ELECTION
JUNE 7, 1988

STATE PROPOSITIONS

	PROP 66 COUNTY ASSESSOR		PROP 67 2ND DEGREE MURDER MINIMUM TERM		PROP 68 CAMP. SPENDING LIMITS. PARTIAL PUBLIC FUND		PROP 69 AIDS		PROP 70 WILDLIFE, COASTAL, PARK LAND BOND		PROP 71 APPROPRIATIONS LIMIT ADJUSTMENT		
REGISTERED VOTERS - BALLOTS CAST	YES	NO	YES	NO	YES	NO	YES	NO	YES	NO	YES	NO	NO
RQSTD AV 999038													
RQSTD AV 999039	322	211	63	244	30	158	96	91	182	144	135	103	161
RQSTD AV 999040	239	160	45	200	14	115	84	61	154	124	90	87	113
RQSTD AV 999041	431	279	80	336	53	219	136	138	251	225	154	138	216
RQSTD AV 999042	272	181	48	191	43	135	91	89	151	140	98	103	117
RQSTD AV 999043	202	128	36	148	31	102	63	59	123	101	79	61	102
RQSTD AV 999044													
RQSTD AV 999045	170	117	27	140	14	93	56	59	95	90	62	47	93
RQSTD AV 999046	28	16	8	23	2	12	12	8	16	16	9	10	14
RQSTD AV 999047													
RQSTD AV 999048	256	169	42	198	35	121	92	75	149	123	99	82	126
RQSTD AV 999049	241	143	45	174	24	109	77	58	144	117	81	78	103
RQSTD AV 999050	163	108	36	130	16	78	57	55	85	89	53	61	78
RQSTD AV 999051	26	18	5	23	1	16	8	7	16	22	3	13	10
RQSTD AV 999052	83	48	20	63	12	35	33	15	56	42	30	33	35
RQSTD AV 999053	97	70	11	74	9	58	19	20	63	48	33	30	47
RQSTD AV 999054	98	60	13	71	11	50	21	24	54	40	37	33	38
RQSTD AV 999055	468	278	81	338	42	239	120	108	271	226	155	164	192
RQSTD AV 999056	15	11	2	11	2	8	4	5	8	6	7	4	9
RQSTD AV 999057	634	384	109	437	87	305	190	178	347	312	197	237	242
RQSTD AV 999058	104	60	23	81	11	58	26	20	66	49	37	39	45
RQSTD AV 999059	186	129	26	134	28	87	67	56	106	86	72	47	99
RQSTD AV 999060	2	2		2			2		2	2			2
RQSTD AV 999061	77	52	10	56	7	33	24	30	33	30	33	23	32
RQSTD AV 999062	474	272	91	353	54	239	133	146	238	220	175	166	196
RQSTD AV 999063	93	63	15	68	9	43	30	25	52	50	26	37	37
RQSTD AV 999064													
RQSTD AV 999065													
RQSTD AV 999066													
RQSTD AV 999067													
RQSTD AV 999068													
RQSTD AV 999069													
RQSTD AV 999070	908	545	194	665	118	389	334	231	549	454	336	287	426
RQSTD AV 999071	290	191	56	207	40	155	82	74	173	158	91	113	116
RQSTD AV 999072	6	1	5	4	2	3	3	1	5	3	3	2	4

SAN DIEGO COUNTY - PRIMARY ELECTION
JUNE 7, 1988

STATE PROPOSITIONS

	REGISTERED VOTERS	BALLOTS CAST	PROP 66 COUNTY ASSESSOR - YES	PROP 66 COUNTY ASSESSOR - NO	PROP 67 2ND DEGREE MURDER MINIMUM TERM - YES	PROP 67 2ND DEGREE MURDER MINIMUM TERM - NO	PROP 68 CAMP. SPENDING LIMITS. PARTIAL PUBLIC FUND - YES	PROP 68 CAMP. SPENDING LIMITS. PARTIAL PUBLIC FUND - NO	PROP 69 AIDS - YES	PROP 69 AIDS - NO	PROP 70 WILDLIFE, COASTAL, PARK LAND BOND - YES	PROP 70 WILDLIFE, COASTAL, PARK LAND BOND - NO	PROP 71 APPROPRIATIONS LIMIT ADJUSTMENT - YES	PROP 71 APPROPRIATIONS LIMIT ADJUSTMENT - NO
RQSTD AV 999073														
RQSTD AV 999074		60	37	13	44	10	31	18	13	38	28	20	24	23
RQSTD AV 999075														
RQSTD AV 999076		6	4	1	5		2	2	2	2	1	2	1	3
RQSTD AV 999077		1,794	1,100	361	1,312	258	829	627	397	1,180	1,012	564	634	799
RQSTD AV 999078		815	541	150	615	112	395	285	221	518	427	312	274	426
RQSTD AV 999079		60	27	16	40	10	32	12	13	34	39	12	25	22
RQSTD AV 999080		1,199	769	215	889	151	596	377	327	713	622	427	409	572
RQSTD AV 999081		227	145	35	173	25	133	48	49	137	134	56	91	85
RQSTD AV 999082		224	144	37	169	23	106	78	59	124	117	76	87	86
RQSTD AV 999083		228	145	50	172	34	88	100	63	133	107	88	72	120
RQSTD AV 999084		324	211	63	235	57	167	105	102	186	147	139	101	159
RQSTD AV 999085		821	474	164	570	115	384	256	188	502	461	218	303	323
RQSTD AV 999086		300	189	40	203	35	149	73	93	148	151	82	105	110
RQSTD AV 999087		30	19	4	21	5	14	9	6	20	12	11	12	10
RQSTD AV 999088		158	86	47	107	29	88	48	42	96	82	55	66	66
RQSTD AV 999089		88	59	14	70	7	43	28	20	57	45	31	38	35
RQSTD AV 999090		468	286	72	319	60	224	119	100	283	255	113	186	163
RQSTD AV 999091		64	37	14	45	11	29	24	15	42	48	10	34	21
RQSTD AV 999092		53	37	10	43	6	29	15	13	34	23	23	18	29
RQSTD AV 999093		292	180	58	212	38	130	102	87	156	148	98	108	129
RQSTD AV 999094		49	31	8	36	8	34	8	19	22	33	10	17	23
RQSTD AV 999095		168	97	37	115	28	90	42	38	103	99	43	69	68
RQSTD AV 999096		152	93	28	104	28	71	54	23	108	90	42	67	56
RQSTD AV 999097		250	162	37	184	27	132	67	71	142	126	85	93	91
RQSTD AV 999098		185	113	37	133	28	86	65	53	102	92	63	71	76
RQSTD AV 999099		72	34	8	27	21	39	9	15	36	35	13	34	11
RQSTD AV 999100		330	207	52	224	47	140	121	100	169	179	91	121	130
RQSTD AV 999101		22	8	7	14	2	9	6	10	6	5	9	7	6
RQSTD AV 999102														
RQSTD AV 999103		7	6		7		3	2	4	2	3	4	3	4
RQSTD AV 999104														
RQSTD AV 999105		31	27	2	24	4	19	8	12	16	16	13	13	11
RQSTD AV 999106														
RQSTD AV 999107														

SAN DIEGO COUNTY - PRIMARY ELECTION
JUNE 7, 1988

STATE PROPOSITIONS

	PROP 66 COUNTY ASSESSOR		PROP 67 2ND DEGREE MURDER MINIMUM TERM		PROP 68 CAMP. SPENDING LIMITS. PARTIAL PUBLIC FUND		PROP 69 AIDS		PROP 70 WILDLIFE, COASTAL, PARK LAND BOND		PROP 71 APPROPRIATIONS LIMIT ADJUSTMENT		
BLANK - REGISTERS - VOTERS	CAST	YES	NO	YES	NO	YES	NO	YES	NO	YES	NO	YES	NO
RQSTD AV 9991D8													
RQSTD AV 9991D9	25	15	6	17	4	14	8	9	11	4	16	7	14
RQSTD AV 99911D	353	239	66	267	52	185	122	136	179	183	131	138	164
RQSTD AV 999111	1		1	1		1			1	1			
RQSTD AV 999112	12	7	2	8	3	2	5	6	3	2	6	4	4
RQSTD AV 999113	9	4	3	7	2	1	5	3	5	6	2	1	6
RQSTD AV 999114													
RQSTD AV 999115	83	59	13	57	15	46	26	34	36	53	22	31	38
RQSTD AV 999116	846	444	181	497	168	385	231	284	369	334	301	294	324
RQSTD AV 999117	248	159	49	184	41	129	80	92	124	132	87	94	101
RQSTD AV 999118	82	56	17	7D	7	42	31	35	40	51	26	40	34
RQSTD AV 999119													
RQSTD AV 999120													
RQSTD AV 999121													
RQSTD AV 999122	220	141	49	164	31	95	82	71	122	117	81	67	115
RQSTD AV 999123													
RQSTD AV 999124													
RQSTD AV 999125													
RQSTD AV 999126	15	10	3	11	2	5	7	4	9	5	7	4	9
RQSTD AV 999127	434	272	81	316	51	199	144	158	206	177	189	144	190
RQSTD AV 999128	467	326	83	355	62	237	168	196	217	253	164	172	222
RQSTD AV 999129													
RQSTD AV 999130	189	125	40	133	34	99	59	66	99	98	64	59	95
RQSTD AV 999131	142	99	21	112	18	56	62	46	74	50	76	37	77
RQSTD AV 999132													
RQSTD AV 999133													
RQSTD AV 999134	1,004	689	187	815	103	455	372	347	534	442	447	295	529
RQSTD AV 999135													
RQSTD AV 999136													
RQSTD AV 999137	172	116	26	133	18	89	50	45	95	81	64	57	82
RQSTD AV 999138	1	1		1		1			1	1		1	
RQSTD AV 999139	753	520	134	595	75	350	281	231	438	394	263	275	355
RQSTD AV 999140													
RQSTD AV 999141	445	3D1	91	362	38	203	183	148	241	184	210	133	240
RQSTD AV 999142													

SAN DIEGO COUNTY - PRIMARY ELECTION
JUNE 7, 1988

STATE PROPOSITIONS

	PROP 66 COUNTY ASSESSOR		PROP 67 2ND DEGREE MURDER MINIMUM TERM		PROP 68 CAMP. SPENDING LIMITS. PARTIAL PUBLIC FUND		PROP 69 AIDS		PROP 70 WILDLIFE, COASTAL, PARK LAND BOND		PROP 71 APPROPRIATIONS LIMIT ADJUSTMENT		
REGISTERED VOTERS - CAST	NO	YES	NO	YES	NO	YES	NO	YES	NO	YES	NO	YES	NO
RQSTD AV 999143													
RQSTD AV 999144	114	79	18	84	19	53	42	34	67	55	45	38	54
RQSTD AV 999145	577	392	84	441	57	258	199	187	305	241	254	140	310
RQSTD AV 999146	17	13	3	17		11	5	6	9	10	7	4	12
RQSTD AV 999147	604	399	101	496	29	312	179	184	317	284	227	181	292
RQSTD AV 999148	1,124	722	211	877	108	532	381	350	606	515	448	314	561
RQSTD AV 999149	69	45	17	58	4	29	32	25	41	34	28	24	40
RQSTD AV 999150	161	117	21	129	14	76	56	45	90	80	55	56	66
RQSTD AV 999151	168	101	40	137	19	78	67	58	93	89	66	58	79
RQSTD AV 999152													
RQSTD AV 999153	20	12	3	17		7	7	9	8	9	7	4	11
RQSTD AV 999154	162	116	28	138	11	76	63	55	90	63	78	53	84
RQSTD AV 999155	3	2	1	3		2	1	1	2	3			3
RQSTD AV 999156													
RQSTD AV 999157													
RQSTD AV 999158													
RQSTD AV 999159	12	5	3	8	2	2	9	7	4	3	8	3	8
RQSTD AV 99916D													
RQSTD AV 999161	214	128	53	159	30	96	82	66	117	93	93	65	116
RQSTD AV 999162													
RQSTD AV 999163	512	336	97	396	59	221	208	175	279	277	180	174	248
RQSTD AV 999164													
RQSTD AV 999165													
RQSTD AV 999166													
RQSTD AV 999167													
RQSTD AV 999168													
RQSTD AV 999169	253	171	51	198	32	124	88	67	159	150	82	106	105
RQSTD AV 99917D	397	244	87	318	25	202	111	88	240	183	154	131	191
RQSTD AV 999171													
RQSTD AV 999172													
RQSTD AV 999173													
RQSTD AV 999174	69	40	16	54	8	38	26	27	37	46	16	37	23
RQSTD AV 999175	1,448	914	282	1,100	168	690	508	426	850	744	523	529	655
RQSTD AV 999176													
RQSTD AV 999177	95	59	14	68	13	45	30	19	61	48	29	27	37

SAN DIEGO COUNTY - PRIMARY ELECTION
JUNE 7, 1988

STATE PROPOSITIONS

	REGISTERED VOTERS	BALLOTS CAST	PROP 66 COUNTY ASSESSOR YES	PROP 66 COUNTY ASSESSOR NO	PROP 67 2ND DEGREE MURDER MINIMUM TERM YES	PROP 67 2ND DEGREE MURDER MINIMUM TERM NO	PROP 68 CAMP. SPENDING LIMITS. PARTIAL PUBLIC FUND YES	PROP 68 CAMP. SPENDING LIMITS. PARTIAL PUBLIC FUND NO	PROP 69 AIDS YES	PROP 69 AIDS NO	PROP 70 WILDLIFE, COASTAL, PARK LAND BOND YES	PROP 70 WILDLIFE, COASTAL, PARK LAND BOND NO	PROP 71 APPROPRIATIONS LIMIT ADJUSTMENT YES	PROP 71 APPROPRIATIONS LIMIT ADJUSTMENT NO	NO
RQSTD AV 999178															
RQSTD AV 999179															
RQSTD AV 999180															
RQSTD AV 999181															
RQSTD AV 999182			386	258	67	316	33	187	122	115	218	212	122	134	176
RQSTD AV 999183			1,024	658	207	778	111	483	351	263	620	519	367	319	480
RQSTD AV 999184															
RQSTD AV 999185															
RQSTD AV 999186			323	201	67	256	35	160	107	136	147	157	127	106	161
RQSTD AV 9991B7			36	21	12	25	8	15	18	12	21	17	16	10	22
RQSTD AV 999188															
RQSTD AV 999189															
RQSTD AV 999190			1,782	1,178	316	1,337	215	807	611	563	955	794	745	584	842
RQSTD AV 999191															
RQSTD AV 999192			627	408	105	477	52	279	210	180	347	322	207	199	292
RQSTD AV 999193			205	128	47	143	40	109	61	49	132	129	49	74	93
RQSTD AV 999194															
RQSTD AV 999195			1,366	856	277	1,011	158	658	459	461	695	660	507	434	633
RQSTD AV 999196			24	14	2	13	3	8	8	14	5	8	8	6	12
RQSTD AV 999197															
RQSTD AV 999198			395	261	75	311	49	177	145	109	231	210	131	122	195
RQSTD AV 999199			163	109	24	123	22	80	58	42	106	88	54	59	69
RQSTD AV 999200			498	321	89	367	69	251	167	111	324	282	161	169	219
RQSTD AV 9992D1															
RQSTD AV 999202															
RQSTD AV 999203															
RQSTD AV 999204			2,557	1,563	353	1,845	208	1,165	710	755	1,223	1,078	901	729	1,071
RQSTD AV 999205			1	1		1		1		1		1		1	
RQSTD AV 999206			10	9		9	1	7	1	4	6	7	1	6	2

SAN DIEGO COUNTY - PRIMARY ELECTION
JUNE 7, 1988

STATE PROPOSITIONS

	PROP 66 COUNTY ASSESSOR			PROP 67 2ND DEGREE MURDER MINIMUM TERM		PROP 68 CAMP. SPENDING LIMITS. PARTIAL PUBLIC FUND		PROP 69 AIDS		PROP 70 WILDLIFE, COASTAL, PARK LAND BOND		PROP 71 APPROPRIATIONS LIMIT ADJUSTMENT		
	BLANK VOTES	YES	NO	YES	NO	YES	NO	YES	NO	YES	NO	YES	NO	NO
TOTAL	1101285	480,710	312,324	115,359	373,362	75,740	233,545	191,585	147,014	299,551	276,265	168,358	185,877	237,320
POLLS	1087623	429,443	279,614	105,730	334,852	69,560	209,431	174,177	131,601	271,033	250,931	149,632	168,894	213,440
DECLARED AV	13,662	5,504	3,404	1,171	4,142	747	2,415	2,056	1,816	2,963	2,824	1,993	1,781	2,686
REQUESTED AV		45,763	29,306	8,458	34,368	5,433	21,699	15,352	13,597	25,555	22,510	16,733	15,202	21,194
41ST CONGRESSIONAL	365,486	164,482	105,526	40,251	125,622	28,407	83,051	62,881	43,014	111,070	102,933	50,313	67,553	77,030
43RD CONGRESSIONAL	239,896	113,044	73,497	27,221	90,668	15,097	54,448	45,607	35,405	69,060	63,326	41,086	40,736	57,919
44TH CONGRESSIONAL	233,511	89,594	56,492	21,003	65,003	16,451	42,735	33,930	30,741	50,389	47,895	32,441	35,109	42,275
45TH CONGRESSIONAL	262,392	113,590	76,809	26,884	92,069	15,785	53,311	49,167	37,854	69,032	62,111	44,518	42,479	60,096
37TH STATE SENATE	34,512	19,109	12,772	4,191	15,464	2,365	8,491	8,290	6,495	11,032	9,388	8,190	6,006	10,566
38TH STATE SENATE	428,921	195,035	125,827	48,242	153,432	29,685	96,543	76,911	55,898	126,058	117,234	64,321	75,674	95,721
39TH STATE SENATE	365,061	161,691	106,883	38,415	127,344	24,955	78,136	66,333	48,933	102,693	92,987	57,906	62,869	81,289
40TH STATE SENATE	272,791	104,875	66,842	24,511	77,122	18,735	50,375	40,051	35,688	59,768	56,656	37,941	41,328	49,744
74TH STATE ASSEMBLY	163,462	76,256	50,077	18,493	61,243	10,370	36,263	31,772	24,161	46,606	41,655	29,125	26,243	40,833
75TH STATE ASSEMBLY	208,697	95,391	61,355	23,910	73,677	16,206	47,494	37,630	25,361	64,413	61,185	28,335	38,422	45,522
76TH STATE ASSEMBLY	159,161	73,686	48,777	17,546	60,488	9,055	34,894	30,777	24,372	44,282	40,410	28,128	27,828	37,729
77TH STATE ASSEMBLY	174,238	76,765	51,226	18,002	61,419	11,064	36,724	31,994	23,831	48,123	43,054	28,590	30,151	38,694
78TH STATE ASSEMBLY	178,676	74,979	47,753	17,887	55,483	13,980	38,560	27,235	19,814	49,762	46,042	23,041	31,021	34,302
79TH STATE ASSEMBLY	126,709	50,118	30,554	11,817	34,875	9,936	23,559	18,438	17,134	27,619	26,575	17,425	19,431	23,051
80TH STATE ASSEMBLY	90,342	33,515	22,582	7,704	26,177	5,129	16,051	13,739	12,341	18,746	17,344	13,714	12,781	17,189
SAN DIEGO JUDICIAL	518,737	225,719	142,771	55,206	169,196	39,958	111,609	86,076	62,956	146,083	135,513	71,913	91,210	105,727
SOUTH BAY JUDICIAL	120,707	47,175	31,947	10,796	37,457	6,841	22,731	19,375	16,702	27,288	25,719	18,215	18,167	24,003
1ST SUPERVISORIAL	161,669	64,368	42,950	15,080	50,281	10,036	31,221	26,144	21,573	38,428	36,046	23,889	24,895	32,437
2ND SUPERVISORIAL	226,124	96,156	65,083	22,688	77,658	13,717	45,089	41,690	32,722	57,803	52,121	38,141	36,088	50,935
3RD SUPERVISORIAL	267,106	122,562	79,087	30,291	95,196	20,157	61,197	47,998	32,666	82,495	76,608	38,066	49,945	58,394
4TH SUPERVISORIAL	214,242	88,281	54,068	21,055	62,315	17,474	43,508	31,548	25,484	54,441	50,939	27,906	35,709	39,398
5TH SUPERVISORIAL	232,144	109,343	71,136	26,245	87,912	14,356	52,530	44,205	34,569	66,384	60,551	40,356	39,240	56,156
CITY OF CARLSBAD	31,561	14,586	9,517	3,685	11,751	2,035	7,149	5,950	4,219	9,443	8,974	4,683	5,676	7,132
CITY OF CHULA VISTA	54,677	22,331	15,441	4,959	17,964	3,109	10,835	9,267	7,775	13,158	11,808	9,135	8,597	11,572
CITY OF CORONADO	10,182	5,691	3,876	1,225	4,657	691	2,704	2,318	1,701	3,620	3,473	1,811	1,919	2,977
CITY OF DEL MAR	4,358	1,772	1,070	492	1,230	425	989	583	386	1,283	1,375	310	812	719
CITY OF EL CAJON	37,249	14,958	10,028	3,479	11,973	2,102	7,020	6,337	5,298	8,690	7,822	6,064	5,690	7,661
CITY OF ENCINITAS	28,792	12,084	7,836	2,946	9,163	2,228	6,215	4,565	3,086	8,276	8,155	3,223	5,061	5,495
CITY OF ESCONDIDO	41,954	20,994	13,080	4,905	17,039	2,184	10,205	7,658	6,839	12,000	11,499	7,268	8,158	9,493
CITY OF IMPERIAL BCH	8,885	2,955	1,961	728	2,322	480	1,454	1,214	1,090	1,697	1,671	1,099	1,140	1,503
CITY OF LA MESA	30,667	14,050	9,367	3,301	11,007	2,214	6,690	5,863	4,159	8,942	8,097	5,005	5,570	7,033

SAN DIEGO COUNTY - PRIMARY ELECTION
JUNE 7, 1988

STATE PROPOSITIONS

	REGISTERED VOTERS	BALLOTS CAST		PROP 66 COUNTY ASSESSOR		PROP 67 2ND DEGREE MURDER MINIMUM TERM		PROP 68 CAMP. SPENDING LIMITS. PARTIAL PUBLIC FUND		PROP 69 AIDS		PROP 70 WILDLIFE, COASTAL, PARK LAND BOND		PROP 71 APPROPRIATIONS LIMIT ADJUSTMENT		
				YES	NO	YES	NO	YES	NO	YES	NO	YES	NO	YES	NO	
CITY OF LEMON GROVE	11,071	5,016	3,350	1,187	3,914	786	2,384	2,087	1,690	2,982	2,759	1,879	1,894	2,601		
CITY OF NATIONAL CIT	14,866	5,080	3,265	1,233	3,814	839	2,344	2,040	1,967	2,609	2,507	2,112	1,998	2,456		
CITY OF OCEANSIDE	46,304	20,236	13,120	5,291	16,033	3,003	9,629	8,665	6,374	12,463	10,803	8,023	6,807	11,216		
CITY OF POWAY	21,138	8,984	5,858	2,419	7,377	1,254	4,178	4,043	2,834	5,724	5,335	3,203	3,368	4,830		
CITY OF SAN DIEGO	521,328	224,020	141,729	54,490	167,355	39,931	111,018	84,900	63,031	144,195	134,203	71,367	90,883	104,363		
S.D. 1ST COUNCIL	89,443	42,604	27,086	11,002	33,154	6,985	21,254	16,858	10,572	29,499	27,368	12,634	17,598	19,974		
S.D. 2ND COUNCIL	47,991	22,103	13,977	5,493	16,304	4,257	11,195	8,410	5,382	15,263	14,041	6,554	8,856	10,492		
S.D. 3RD COUNCIL	66,624	27,138	16,936	6,338	19,497	5,285	13,434	9,871	7,608	17,185	15,711	8,727	11,018	12,169		
S.D. 4TH COUNCIL	53,173	19,858	11,146	4,812	12,606	4,363	8,789	6,883	7,707	9,260	9,490	7,024	7,651	8,544		
S.D. 5TH COUNCIL	68,156	28,742	18,732	6,971	22,454	4,682	14,283	11,271	8,505	18,573	17,537	9,256	11,870	13,535		
S.D. 6TH COUNCIL	71,815	31,431	20,314	7,646	23,827	5,602	16,025	11,938	8,551	20,891	19,158	10,201	12,344	15,529		
S.D. 7TH COUNCIL	68,576	31,347	20,403	7,416	24,668	4,678	15,470	12,288	8,477	20,712	18,423	10,633	12,793	14,989		
S.D. 8TH COUNCIL	55,550	20,797	13,135	4,812	14,845	4,079	10,568	7,381	6,229	12,812	12,475	6,338	8,753	9,131		
CITY OF SAN MARCOS	12,473	5,939	4,021	1,267	4,956	624	3,080	2,185	1,974	3,478	3,272	2,183	2,164	3,005		
CITY OF SANTEE	24,397	9,580	6,625	2,138	7,927	1,213	4,446	4,215	3,256	5,773	5,135	3,867	3,711	5,042		
CITY OF SOLANA BEACH	8,282	4,437	2,782	1,120	3,365	778	2,223	1,671	1,141	2,990	2,903	1,215	1,735	2,079		
CITY OF VISTA	23,725	9,762	6,373	2,447	7,860	1,343	4,721	4,013	3,194	5,920	5,283	3,815	3,421	5,248		
1ST COUNTY BD OF ED	217,346	96,717	61,098	23,639	71,116	18,515	49,317	35,743	24,344	65,630	60,976	28,543	39,422	44,803		
2ND COUNTY BD OF ED	175,561	67,791	43,753	15,808	50,772	11,357	31,961	26,642	24,726	37,078	35,617	25,689	26,001	33,170		
4TH COUNTY BD OF ED	240,842	111,009	73,064	26,320	90,550	13,922	53,172	45,478	35,510	67,782	61,575	41,488	41,573	56,720		
S.D CITY UNIF SCHOOL	448,567	193,539	122,006	46,749	143,025	35,546	96,155	72,423	53,845	124,830	116,022	61,098	78,421	89,656		
S.D. CITY SCHOOL - A	105,266	47,740	30,547	11,786	35,811	8,868	24,246	18,079	12,233	32,571	30,249	14,398	19,209	22,760		
S.D. CITY SCHOOL - B	93,988	43,005	28,195	10,302	34,217	6,425	21,136	17,205	12,247	28,312	25,953	14,197	17,731	20,539		
S.D. CITY SCHOOL - C	86,579	38,369	24,351	9,450	28,495	7,221	19,479	14,488	9,863	25,867	23,973	11,646	15,478	18,114		
S.D. CITY SCHOOL - D	89,661	36,202	22,493	8,453	25,741	7,135	18,496	12,591	8,964	24,046	22,000	10,668	15,285	15,536		
S.D. CITY SCHOOL - E	73,073	28,223	16,420	6,758	18,761	5,897	12,798	10,060	10,538	14,034	13,847	10,189	10,718	12,707		
CARLSBAD UNIF SCHOOL	23,251	11,179	7,251	2,825	8,944	1,575	5,346	4,626	3,259	7,171	6,794	3,620	4,224	5,508		
BONSALL C.S.D REORG	3,818	2,188	1,443	481	1,786	244	994	903	778	1,237	1,093	913	655	1,225		
FALLBROOK REORG	13,159	8,889	5,911	1,836	7,115	1,104	3,743	3,921	2,929	5,134	4,205	3,847	2,703	4,854		
LEHNER AVE ANNEX	215	174	110	47	150	13	85	63	58	101	95	67	59	94		
SANTEE REHAB DISTRIC	23,820	9,399	6,516	2,088	7,773	1,198	4,358	4,149	3,190	5,675	5,032	3,807	3,642	4,950		

SAN DIEGO COUNTY - PRIMARY ELECTION
JUNE 7, 1988

STATE PROPOSITIONS

	REG VTRS	BLT CAST	PROP 72 EMERGENCY RESERVE YES	PROP 72 EMERGENCY RESERVE NO	PROP 73 CAMP. SPENDING PROHIBITS PUBLIC FU YES	PROP 73 CAMP. SPENDING PROHIBITS PUBLIC FU NO	PROP 74 TRANSPORTATION BOND ACT YES	PROP 74 TRANSPORTATION BOND ACT NO	PROP 75 SCHOOL FAC. BOND YES	PROP 75 SCHOOL FAC. BOND NO	PROP 76 VETERANS BOND YES	PROP 76 VETERANS BOND NO	PROP 77 EARTHQUAKE SAFETY AND HOUSING BOND YES	PROP 77 EARTHQUAKE SAFETY AND HOUSING BOND NO
RANCHO BERNAR 105000	855	534	181	319	275	230	169	326	277	218	291	191	116	378
RANCHO BERNAR 105020	662	286	125	150	180	96	154	116	181	93	137	127	97	173
RANCHO BERNAR 105040	830	522	195	285	303	190	196	287	267	217	245	225	124	350
RANCHO BERNAR 105050	455	207	67	122	116	77	92	99	134	62	105	86	71	117
RANCHO BERNAR 105100	549	225	65	146	130	80	110	95	127	82	125	76	59	139
RANCHO BERNAR 105110	533	284	112	160	166	100	144	115	188	83	136	116	66	187
RANCHO BERNAR 105120	884	488	178	261	257	188	199	251	241	205	261	180	138	297
RANCHO BERNAR 105200	501	261	109	125	169	74	101	141	149	91	150	77	88	143
RANCHO BERNAR 105390	1,006	507	203	260	308	159	229	241	267	212	236	218	140	320
RANCHO BERNAR 105410	983	415	183	202	253	139	197	191	247	150	208	173	156	233
RANCHO BERNAR 105420	767	394	143	219	214	153	184	180	183	189	192	159	139	219
RANCHO BERNAR 105430	629	266	80	159	154	88	149	92	146	104	134	98	98	140
RANCHO BERNAR 105450	351	246	69	153	152	75	98	127	129	98	124	93	56	165
RANCHO BERNAR 105500	750	442	175	233	252	160	191	216	197	205	248	148	102	301
RANCHO BERNAR 105600	544	343	133	179	208	104	134	181	165	148	178	122	79	222
RANCHO BERNAR 105700	362	174	61	103	96	69	63	94	B4	77	81	72	47	105
RANCHO BERNAR 105800	856	469	181	255	294	150	212	225	260	180	232	199	118	310
RANCHO BERNAR 105910	369	193	78	106	123	63	80	105	100	84	89	91	45	134
RANCHO BERNAR 106000	745	404	156	200	248	114	158	196	237	12B	201	145	84	265
RANCHO BERNAR 106100	352	206	103	90	133	65	85	110	120	74	119	70	58	137
RANCHO BERNAR 106120	949	392	162	201	232	134	178	183	260	109	206	150	146	214
RANCHO BERNAR 106200	414	250	83	134	141	83	91	127	111	110	132	81	70	156
RANCHO BERNAR 106400	706	274	95	149	165	86	125	125	182	74	155	91	97	153
RANCHO BERNAR 106420	668	305	96	176	187	89	131	143	195	87	133	138	94	178
RANCHO BERNAR 106430	1,021	391	150	207	264	101	198	172	268	111	220	147	146	216
RANCHO BERNAR 106440	695	265	94	149	150	94	117	130	177	76	125	115	81	162
RANCHO BERNAR 106480	600	213	64	127	135	60	94	104	134	70	114	88	73	124
RANCHO BERNAR 106500	604	266	92	150	167	78	137	105	194	60	134	101	103	132
RANCHO BERNAR 106520	588	238	88	124	148	66	143	72	170	58	101	106	104	116
RHO PENASQUIT 110000	612	228	81	119	132	75	139	72	176	45	9B	106	96	118
RHO PENASQUIT 110010	795	309	106	173	181	107	145	143	192	102	151	140	122	169
RHO PENASQUIT 110020	1,075	375	131	213	229	117	217	130	238	120	193	145	176	169
RHO PENASQUIT 110050	836	245	106	107	145	75	136	79	161	55	140	68	125	91
RHO PENASQUIT 110100	861	393	139	230	262	104	223	146	256	120	220	141	161	197
RHO PENASQUIT 110120	843	325	113	175	205	88	153	140	215	90	173	126	134	161

SAN DIEGO COUNTY - PRIMARY ELECTION
JUNE 7, 1988

STATE PROPOSITIONS

	REGISTERED VOTERS	BALLOTS CAST	PROP 72 EMERGENCY RESERVE YES	PROP 72 EMERGENCY RESERVE NO	PROP 73 CAMP. SPENDING PROHIBITS PUBLIC FU YES	PROP 73 CAMP. SPENDING PROHIBITS PUBLIC FU NO	PROP 74 TRANSPORTATION BOND ACT YES	PROP 74 TRANSPORTATION BOND ACT NO	PROP 75 SCHOOL FAC. BOND YES	PROP 75 SCHOOL FAC. BOND NO	PROP 76 VETERANS BOND YES	PROP 76 VETERANS BOND NO	PROP 77 EARTHQUAKE SAFETY AND HOUSING BOND YES	PROP 77 EARTHQUAKE SAFETY AND HOUSING BOND NO
RHO PENASQUIT 110200	728	329	131	170	195	114	157	146	198	113	197	107	121	185
RHO PENASQUIT 110310	780	201	73	114	131	58	101	86	129	65	99	90	83	105
RHO PENASQUIT 110360	429	158	62	84	95	54	79	65	95	58	85	64	65	83
RHO PENASQUIT 110370	760	257	101	140	164	79	151	91	181	66	143	100	107	131
RHO PENASQUIT 110380	894	301	112	170	206	77	157	127	183	104	163	113	118	161
RHO PENASQUIT 110420	482	207	80	116	116	79	113	83	139	64	96	94	87	108
RHO PENASQUIT 110430	868	333	125	178	220	89	176	128	219	100	159	145	128	179
RHO PENASQUIT 110450	805	286	89	171	162	99	163	97	218	54	151	102	134	132
RHO PENASQUIT 110510	584	251	107	122	159	80	140	90	170	71	115	111	106	127
RHO PENASQUIT 110520	667	288	104	155	181	79	162	96	198	76	134	132	120	143
RHO PENASQUIT 110550	985	399	164	192	247	117	215	153	256	114	200	160	176	187
RHO PENASQUIT 110570	494	228	90	127	156	61	129	86	148	73	115	100	95	119
RHO PENASQUIT 110690	1,124	497	182	275	327	139	267	196	345	131	240	215	189	265
RHO PENASQUIT 110700	959	391	143	226	243	131	212	154	258	115	199	166	159	204
RHO PENASQUIT 110720	937	390	143	217	247	123	228	135	271	104	207	155	166	196
RHO PENASQUIT 110730	619	190	89	86	123	49	108	59	141	38	103	65	91	79
RHO PENASQUIT 110770	888	350	116	208	219	105	196	129	254	79	158	165	124	198
DEL MAR HEIGH 115070	493	190	73	101	124	52	95	84	111	72	100	78	78	99
DEL MAR HEIGH 115090	564	219	77	123	135	70	120	87	153	55	105	95	96	108
DEL MAR HEIGH 115100	716	267	91	158	136	111	152	92	189	63	124	122	116	122
DEL MAR HEIGH 115130	655	320	99	196	181	108	157	135	205	99	169	119	129	157
DEL MAR HEIGH 115150	799	267	89	133	167	72	163	74	191	59	129	109	126	116
DEL MAR HEIGH 115170	1,010	299	104	163	165	105	158	107	209	71	163	105	157	111
DEL MAR HEIGH 115180	986	374	111	229	214	131	174	170	232	129	166	174	151	201
DEL MAR HEIGH 115200	823	362	114	219	187	148	186	151	250	95	182	151	183	150
DEL MAR HEIGH 115220	705	318	106	183	193	107	163	128	213	94	154	131	127	156
DEL MAR HEIGH 115230	622	309	78	202	162	123	158	127	201	88	165	113	136	143
DEL MAR HEIGH 115250	603	249	86	144	134	100	126	107	164	76	127	99	105	129
DEL MAR HEIGH 115300	695	268	78	158	139	105	113	118	176	70	135	89	106	127
DEL MAR HEIGH 115310	561	249	85	144	119	111	141	86	184	56	146	75	132	98
UNIVERSITY-N. 120000	755	404	117	204	193	154	201	145	317	48	190	146	253	91
UNIVERSITY-N. 120020	988	365	102	221	199	136	194	134	256	88	209	115	201	134
UNIVERSITY-N. 120030	644	227	75	131	132	76	139	68	160	51	126	84	119	90
UNIVERSITY-N. 120040	1,368	411	162	169	240	117	238	112	328	43	214	121	265	87
UNIVERSITY-N. 120080	697	169	59	91	98	60	99	57	120	37	96	57	90	65

SAN OIEGO COUNTY - PRIMARY ELECTION
JUNE 7, 1988

STATE PROPOSITIONS

			PROP 72 EMERGENCY RESERVE		PROP 73 CAMP. SPENOING PROHIBITS PUBLIC FU		PROP 74 TRANSPORTATION BOND ACT		PROP 75 SCHOOL FAC. BOND		PROP 76 VETERANS BOND		PROP 77 EARTHQUAKE SAFETY AND HOUSING BOND		
		REGISTERED VOTERS	CAST - YES	CAST - NO	NO - YES	NO - NO	NO - YES	NO - NO	NO - YES	NO - NO	NO - YES	NO - NO	NO - YES	NO - NO	NO
UNIVERSITY-N.	120090	921	365	116	197	201	130	186	128	244	93	197	125	190	135
UNIVERSITY-N.	120110	726	293	105	153	158	104	178	91	199	73	173	94	153	116
UNIVERSITY-N.	120120	611	205	61	120	104	87	107	81	125	62	102	79	91	93
UNIVERSITY-N.	120140	992	312	108	159	186	94	182	92	223	60	161	107	164	109
UNIVERSITY-N.	120150	951	345	104	192	198	112	188	119	223	93	174	129	185	127
UNIVERSITY-N.	120160	496	196	85	92	112	68	114	61	124	59	105	72	98	81
UNIVERSITY-N.	120190	770	257	94	140	153	81	141	93	171	67	139	95	125	109
UNIVERSITY-N.	120200	1,000	368	111	210	206	125	189	136	243	96	206	124	180	143
UNIVERSITY-N.	120220	990	306	111	164	177	105	175	108	207	82	158	124	161	122
UNIVERSITY-N.	120240	791	368	124	205	214	121	201	138	242	101	195	139	185	149
LA JOLLA	125000	437	214	42	151	90	106	101	96	163	39	113	81	122	73
LA JOLLA	125050	625	229	70	136	125	89	124	81	132	75	134	74	98	108
LA JOLLA	125150	404	171	63	86	93	63	82	69	91	69	84	63	55	98
LA JOLLA	125260	539	198	67	114	109	82	106	75	124	61	108	74	85	93
LA JOLLA	125300	497	228	55	131	98	98	103	81	126	68	114	65	96	90
LA JOLLA	125400	408	143	52	67	66	61	74	47	82	44	86	36	70	53
LA JOLLA	125450	587	289	72	170	140	115	157	92	180	71	165	68	111	135
LA JOLLA	125550	793	296	109	148	155	113	147	114	179	89	157	110	149	123
LA JOLLA	125600	849	303	112	164	166	116	158	121	179	99	149	116	141	137
LA JOLLA	125750	595	260	85	141	146	94	119	115	155	82	143	88	121	109
LA JOLLA	125800	305	131	47	69	66	52	48	62	71	47	65	48	54	65
LA JOLLA	125850	854	419	140	236	214	166	213	167	238	143	212	156	155	216
LA JOLLA	126050	787	337	103	203	172	139	172	138	177	135	157	137	107	201
LA JOLLA	126250	780	367	114	228	208	134	170	164	218	120	180	141	145	188
LA JOLLA	126350	818	395	123	245	197	177	168	201	213	160	199	164	141	219
LA JOLLA	126550	218	116	35	77	60	48	63	49	67	46	64	46	41	67
LA JOLLA	126560	601	269	99	147	143	110	120	137	127	127	119	133	86	166
LA JOLLA	126650	756	306	125	154	181	108	130	148	175	111	140	137	103	172
LA JOLLA	126750	600	283	70	189	142	124	130	131	147	117	134	123	110	152
LA JOLLA	127000	387	164	55	97	93	63	97	56	84	64	82	62	59	89
LA JOLLA	127010	585	249	94	124	151	69	135	90	150	81	118	101	91	132
LA JOLLA	127050	791	372	125	224	169	186	206	144	225	128	211	130	147	196
LA JOLLA	127200	501	255	96	138	143	95	131	106	127	111	128	97	76	148
LA JOLLA	127210	679	334	124	188	178	146	179	131	172	145	190	121	121	185
LA JOLLA	127250	592	269	78	173	140	113	150	102	169	86	156	94	91	155

SAN DIEGO COUNTY - PRIMARY ELECTION
JUNE 7, 1988

STATE PROPOSITIONS

			PROP 72 EMERGENCY RESERVE		PROP 73 CAMP. SPENDING PROHIBITS PUBLIC FU		PROP 74 TRANSPORTATION BOND ACT		PROP 75 SCHOOL FAC. BOND		PROP 76 VETERANS BOND		PROP 77 EARTHQUAKE SAFETY AND HOUSING BOND		
		REGISTERED VOTERS	BALLOTS CAST	YES	NO	YES	NO	YES	NO	YES	NO	YES	NO	YES	NO
LA JOLLA	127270	597	222	62	134	124	83	126	73	134	7D	115	78	101	104
LA JOLLA	127300	471	238	82	136	132	92	119	107	137	90	118	10D	93	128
LA JOLLA	127310	347	157	48	92	69	75	91	55	84	62	82	58	50	90
LA JOLLA	127400	438	194	64	109	103	73	115	66	132	50	106	70	74	103
LA JOLLA	127410	867	363	111	221	187	159	194	139	245	102	192	138	170	161
LA JOLLA	127540	251	132	44	79	8D	45	59	68	68	56	51	71	46	77
LA JOLLA	127550	368	154	44	92	78	62	78	58	101	43	79	51	68	66
LA JOLLA	12760D	681	357	101	230	176	165	196	140	238	103	192	136	171	164
LA JOLLA	127700	537	238	43	172	119	105	126	94	154	69	123	94	120	108
MIRA MESA	130010	972	281	104	145	171	90	172	82	176	86	150	100	138	113
MIRA MESA	130100	882	272	96	147	158	87	146	94	171	77	136	100	121	120
MIRA MESA	130200	549	200	66	106	121	60	105	78	127	64	114	67	88	93
MIRA MESA	130210	904	336	124	177	196	111	187	119	217	97	189	108	168	142
MIRA MESA	130220	503	218	68	131	115	89	112	88	144	64	126	73	101	99
MIRA MESA	130230	844	265	92	157	169	87	137	109	176	80	142	109	106	146
MIRA MESA	130240	825	270	88	165	181	75	139	118	173	88	143	110	126	123
MIRA MESA	130260	620	181	71	89	114	56	107	53	121	45	110	55	94	72
MIRA MESA	130300	767	261	99	137	152	81	124	111	152	96	149	83	110	125
MIRA MESA	130310	641	211	82	115	137	58	109	84	130	69	116	75	100	91
MIRA MESA	130330	645	257	86	148	152	87	123	109	142	101	136	100	110	128
MIRA MESA	130350	808	276	92	161	177	77	152	92	173	80	163	85	130	121
MIRA MESA	130370	735	275	99	150	181	74	150	104	175	82	150	105	115	131
MIRA MESA	130380	533	218	78	124	134	71	106	94	135	71	136	65	85	116
MIRA MESA	130400	728	281	107	155	182	83	156	103	157	105	156	101	120	138
MIRA MESA	130410	868	310	111	169	194	90	157	128	191	101	172	107	128	153
MIRA MESA	130420	643	245	83	141	146	80	121	102	143	88	141	83	106	115
MIRA MESA	130430	848	313	111	176	197	94	132	152	185	112	180	102	119	169
MIRA MESA	130470	863	371	130	198	242	96	170	166	221	126	196	141	164	172
MIRA MESA	130480	601	236	78	133	149	69	114	103	143	81	142	76	98	116
MIRA MESA	130500	715	269	97	149	173	72	141	99	163	82	155	87	121	120
MIRA MESA	13051D	923	321	99	193	193	96	174	112	217	78	177	108	151	134
MIRA MESA	13053D	924	333	105	195	205	103	185	117	228	82	183	113	171	130
MIRA MESA	130610	943	312	120	164	191	94	141	141	190	102	179	100	142	144
MIRA MESA	130700	636	256	72	151	139	96	136	95	167	74	153	78	129	99
MIRA MESA	130710	716	234	96	121	141	82	132	92	152	75	159	69	112	102

SAN DIEGO COUNTY - PRIMARY ELECTION
JUNE 7, 1988

STATE PROPOSITIONS

		REGISTERED VOTERS	BALLOTS CAST	PROP 72 EMERGENCY RESERVE YES	PROP 72 EMERGENCY RESERVE NO	PROP 73 CAMP. SPENDING PROHIBITS PUBLIC FU YES	PROP 73 CAMP. SPENDING PROHIBITS PUBLIC FU NO	PROP 74 TRANSPORTATION BOND ACT YES	PROP 74 TRANSPORTATION BOND ACT NO	PROP 75 SCHOOL FAC. BOND YES	PROP 75 SCHOOL FAC. BOND NO	PROP 76 VETERANS BOND YES	PROP 76 VETERANS BOND NO	PROP 77 EARTHQUAKE SAFETY AND HOUSING BOND YES	PROP 77 EARTHQUAKE SAFETY AND HOUSING BOND NO
MIRA MESA	130800	833	326	109	183	203	89	189	108	204	101	194	96	144	154
MIRA MESA	130820	400	244	80	137	136	91	120	104	113	106	132	86	102	111
MIRA MESA	130830	436	182	68	99	99	68	94	74	105	66	94	67	73	88
MIRA MESA	130840	685	230	70	138	146	72	130	83	142	74	130	88	96	109
MIRA MESA	130850	696	194	71	108	106	72	114	65	139	41	127	49	111	66
POMERADO	135010	478	232	82	127	126	82	115	90	141	77	127	80	82	122
POMERADO	135020	686	357	128	199	202	127	192	139	232	111	180	145	149	180
POMERADO	135030	724	326	108	199	188	109	175	124	203	106	171	125	114	180
POMERADO	135040	591	254	93	139	167	66	139	86	160	82	146	80	105	121
POMERADO	135050	543	163	63	77	96	50	71	73	88	62	91	61	84	66
POMERADO	135060	581	235	81	132	139	83	155	66	146	81	135	85	119	100
POMERADO	135070	797	372	129	207	218	127	206	130	236	119	180	148	134	205
POMERADO	135080	584	272	84	159	162	85	149	95	186	70	136	110	114	132
POMERADO	135200	922	419	168	203	235	147	239	138	323	80	195	180	167	211
POMERADO	135210	586	290	104	144	177	76	143	112	174	88	134	114	111	144
POMERADO	135230	778	364	142	191	213	125	204	129	230	120	172	160	129	206
POMERADO	135240	485	225	72	130	134	74	120	97	143	75	104	107	75	135
POMERADO	135420	731	347	118	195	206	112	188	126	249	83	154	154	147	171
UNIVERSITY-S.	145000	491	213	75	114	112	72	93	98	111	82	111	78	83	110
UNIVERSITY-S.	145010	451	199	66	119	108	82	99	87	120	73	107	76	89	98
UNIVERSITY-S.	145100	807	431	142	232	229	149	232	148	232	142	238	124	185	176
UNIVERSITY-S.	145200	511	203	61	118	115	66	111	76	129	62	103	80	87	95
UNIVERSITY-S.	145500	465	216	84	119	130	73	109	88	131	72	119	81	99	100
UNIVERSITY-S.	145600	514	245	78	144	138	91	105	122	130	99	112	108	110	113
UNIVERSITY-S.	145700	491	248	79	151	144	83	133	93	153	85	122	103	104	124
UNIVERSITY-S.	145800	612	294	100	162	176	102	147	126	171	109	155	118	125	147
UNIVERSITY-S.	145810	456	192	55	121	110	67	108	66	139	42	118	58	103	65
UNIVERSITY-S.	145900	800	406	136	237	228	144	217	152	229	151	239	125	174	197
UNIVERSITY-S.	146000	553	281	84	174	140	116	142	110	159	99	135	115	126	124
UNIVERSITY-S.	146100	473	245	77	146	132	90	130	93	151	81	132	86	108	114
UNIVERSITY-S.	146200	528	238	77	137	142	82	114	102	135	86	116	101	100	118
UNIVERSITY-S.	146400	546	283	107	154	185	85	125	134	143	120	127	128	112	145
UNIVERSITY-S.	146600	625	334	112	197	176	137	171	137	187	131	167	130	128	178
UNIVERSITY-S.	146800	535	247	89	142	146	87	110	121	125	111	134	91	101	126
UNIVERSITY-S.	147000	720	361	117	211	207	123	170	155	186	146	177	144	139	183

SAN DIEGO COUNTY - PRIMARY ELECTION
JUNE 7, 1988

STATE PROPOSITIONS

	REG VTRS	BLTS CAST	PROP 72 EMERGENCY RESERVE YES	PROP 72 EMERGENCY RESERVE NO	PROP 73 CAMP. SPENDING PROHIBITS PUBLIC FU YES	PROP 73 CAMP. SPENDING PROHIBITS PUBLIC FU NO	PROP 74 TRANSPORTATION BOND ACT YES	PROP 74 TRANSPORTATION BOND ACT NO	PROP 75 SCHOOL FAC. BOND YES	PROP 75 SCHOOL FAC. BOND NO	PROP 76 VETERANS BOND YES	PROP 76 VETERANS BOND NO	PROP 77 EARTHQUAKE SAFETY AND HOUSING BOND YES	PROP 77 EARTHQUAKE SAFETY AND HOUSING BOND NO	ND
UNIVERSITY-S. 147200	672	338	92	215	180	135	173	134	199	114	183	119	128	173
CLAIREMONT-N. 150100	693	237	72	146	146	78	97	118	110	109	139	72	81	134
CLAIREMONT-N. 150110	839	306	107	174	188	99	150	132	154	128	173	100	145	136
CLAIREMONT-N. 15020D	815	355	115	208	185	141	177	153	169	166	188	138	152	173
CLAIREMONT-N. 150410	574	299	92	175	160	113	152	118	167	108	162	103	129	140
CLAIREMONT-N. 150600	880	385	137	226	222	142	186	179	195	172	212	135	144	219
CLAIREMONT-N. 150620	628	271	83	166	154	96	119	135	133	123	160	91	101	143
CLAIREMONT-N. 151200	544	277	91	160	159	95	120	127	132	114	134	109	100	142
CLAIREMONT-N. 151400	690	301	114	168	201	85	149	137	158	128	156	122	124	152
CLAIREMONT-N. 151410	932	412	149	223	235	139	174	200	203	183	209	167	169	201
CLAIREMONT-N. 151800	650	293	93	176	188	94	133	137	147	127	171	95	117	149
CLAIREMONT-N. 152000	966	315	106	175	174	117	138	144	135	153	185	94	128	142
CLAIREMONT-N. 1522D0	930	312	108	162	188	103	124	152	143	141	168	101	118	159
CLAIREMONT-N. 1526DD	487	204	60	124	103	88	84	102	95	91	112	67	81	100
CLAIREMONT-N. 15280D	454	228	69	144	135	82	115	99	104	109	117	86	91	118
CLAIREMONT-N. 153000	865	295	105	164	172	100	138	133	147	130	141	117	120	144
CLAIREMONT-N. 153400	601	294	99	163	189	82	131	134	144	125	153	111	135	130
CLAIREMONT-N. 153600	620	245	81	145	146	82	119	111	130	104	129	94	97	124
CLAIREMONT-N. 153800	567	254	75	159	144	92	116	117	134	110	132	103	105	132
CLAIREMONT-N. 154200	669	264	71	173	154	92	116	130	126	119	149	93	110	127
CLAIREMONT-N. 154800	499	236	80	135	130	87	99	113	1D4	112	125	88	94	121
CLAIREMONT-N. 155D00	918	425	147	249	219	174	193	199	190	2D9	229	152	152	241
CLAIREMONT-N. 15540D	455	250	76	152	138	93	115	115	11D	121	132	93	101	123
CLAIREMONT-N. 155500	492	240	76	140	145	78	104	113	117	108	119	97	92	124
CLAIREMONT-E. 160000	590	324	104	194	184	122	165	134	171	132	191	103	137	165
CLAIREMONT-E. 160200	634	278	90	163	170	81	114	142	134	122	137	117	105	14D
CLAIREMONT-E. 160300	814	370	137	211	230	123	179	168	172	180	215	122	148	197
CLAIREMONT-E. 160310	869	361	118	207	213	122	170	161	160	178	181	148	138	188
CLAIREMONT-E. 160400	894	398	155	214	237	134	192	181	203	175	211	154	166	211
CLAIREMONT-E. 160510	618	271	82	162	148	98	158	84	174	75	137	105	125	125
CLAIREMONT-E. 160700	885	382	135	220	224	125	198	152	203	156	207	137	163	189
CLAIREMONT-E. 16D800	597	220	68	123	117	84	111	85	131	71	118	72	102	88
CLAIREMONT-E. 160810	641	246	101	125	143	83	12D	111	123	107	131	89	107	121
CLAIREMONT-E. 16D900	761	309	99	172	196	91	144	137	157	131	173	108	135	144
CLAIREMONT-E. 1610D0	495	214	66	135	122	75	109	87	117	81	119	75	76	115

SAN DIEGO COUNTY - PRIMARY ELECTION
JUNE 7, 1988

STATE PROPOSITIONS

			PROP 72 EMERGENCY RESERVE		PROP 73 CAMP. SPENDING PROHIBITS PUBLIC FU		PROP 74 TRANSPORTATION BOND ACT		PROP 75 SCHOOL FAC. BOND		PROP 76 VETERANS BOND		PROP 77 EARTHQUAKE SAFETY AND HOUSING BOND		
		REGISTERED VOTERS	BALLOTS CAST												
				YES	NO	YES	NO	YES	NO	YES	NO	YES	NO	YES	NO
CLAIREMONT-E.	161100	573	218	72	124	130	71	101	98	103	102	116	76	88	104
CLAIREMONT-E.	161110	623	144	55	75	84	50	84	50	87	43	92	41	78	51
CLAIREMONT-E.	161130	489	186	64	92	101	68	98	62	105	59	103	56	93	69
CLAIREMONT-E.	161200	617	180	65	99	111	60	111	55	137	32	113	56	97	65
CLAIREMONT-E.	161210	668	244	69	159	137	93	116	112	126	105	151	76	94	131
CLAIREMONT-E.	161220	662	207	62	111	116	62	119	58	124	61	126	50	104	71
CLAIREMONT-E.	161300	1,016	374	134	207	221	122	165	170	201	142	209	120	180	157
CLAIREMONT-E.	161400	475	187	60	105	111	60	89	77	100	71	104	61	77	86
CLAIREMONT-E.	161500	329	111	43	57	70	37	51	54	49	55	59	43	45	60
CLAIREMONT-E.	161510	548	227	79	125	118	88	81	126	105	106	104	87	91	112
CLAIREMONT-E.	161600	813	329	106	178	186	102	167	120	171	123	189	96	147	138
CLAIREMONT-E.	161700	672	305	122	158	168	118	124	156	135	142	162	106	111	159
CLAIREMONT-E.	161900	612	278	92	167	155	108	132	122	151	110	159	93	106	154
CLAIREMONT-E.	162100	765	309	111	175	185	102	136	158	147	148	178	109	126	166
CLAIREMONT-E.	162200	703	243	92	128	145	74	119	98	140	84	146	65	112	106
CLAIREMONT-E.	162500	612	202	69	113	126	60	90	89	100	86	129	56	83	98
CLAIREMONT-E.	162510	591	228	76	138	139	78	96	116	113	106	117	85	81	126
CLAIREMONT-E.	162600	598	227	77	137	141	76	108	107	117	97	120	89	83	125
CLAIREMONT-E.	162700	580	248	84	144	148	81	123	104	141	88	131	91	106	124
CLAIREMONT-E.	163000	653	317	110	179	162	119	147	137	155	137	175	104	114	168
CLAIREMONT-E.	163100	565	272	105	144	170	78	124	124	138	111	162	78	110	134
CLAIREMONT-E.	163110	688	323	113	180	188	111	135	158	154	145	197	87	121	167
CLAIREMONT-E.	163200	525	243	87	130	135	86	110	110	109	113	135	80	95	122
CLAIREMONT-E.	163300	612	335	106	204	188	123	145	166	161	156	197	106	121	184
CLAIREMONT-E.	163500	995	415	163	210	234	156	192	187	218	162	247	113	180	193
MONTGOMERY	165000	300	101	38	51	61	32	43	44	41	51	60	29	33	57
MONTGOMERY	165050	475	223	81	119	128	78	112	91	101	103	146	55	88	108
TIERRASANTA	171000	713	152	56	82	104	36	106	30	125	20	120	19	92	46
TIERRASANTA	171010	936	187	74	89	130	37	119	48	149	26	147	22	113	58
TIERRASANTA	171040	854	354	115	197	210	106	180	136	195	138	172	139	146	167
TIERRASANTA	171060	1,022	391	133	213	233	124	237	122	245	122	218	140	171	187
TIERRASANTA	171100	1,056	442	142	257	251	152	251	158	257	150	251	145	196	206
TIERRASANTA	171110	542	240	72	143	139	80	130	86	148	74	126	85	99	113
TIERRASANTA	171130	643	310	112	172	202	86	175	109	201	94	160	121	135	145
TIERRASANTA	171140	595	309	104	166	189	85	141	131	179	109	150	123	113	157

SAN DIEGO COUNTY - PRIMARY ELECTION
JUNE 7, 1988

STATE PROPOSITIONS

		REGISTERED VOTERS	BALLOTS CAST	PROP 72 EMERGENCY RESERVE YES	PROP 72 EMERGENCY RESERVE NO	PROP 73 CAMP. SPENDING PROHIBITS PUBLIC FU YES	PROP 73 CAMP. SPENDING PROHIBITS PUBLIC FU NO	PROP 74 TRANSPORTATION BOND ACT YES	PROP 74 TRANSPORTATION BOND ACT NO	PROP 75 SCHOOL FAC. BOND YES	PROP 75 SCHOOL FAC. BOND NO	PROP 76 VETERANS BOND YES	PROP 76 VETERANS BOND NO	PROP 77 EARTHQUAKE SAFETY AND HOUSING BOND YES	PROP 77 EARTHQUAKE SAFETY AND HOUSING BOND NO
TIERRASANTA	171150	530	201	74	106	123	62	103	75	97	85	99	76	95	84
TIERRASANTA	171160	705	310	102	184	166	115	175	114	198	101	165	112	139	149
TIERRASANTA	171180	399	182	60	103	115	56	101	67	120	54	92	74	82	88
TIERRASANTA	171220	790	351	122	195	205	120	188	131	215	119	181	144	131	191
TIERRASANTA	171500	563	263	93	138	160	81	157	81	160	82	139	101	113	122
TIERRASANTA	171510	538	144	58	74	92	43	92	38	107	28	88	45	74	58
TIERRASANTA	171520	542	268	85	157	154	93	132	108	165	82	134	102	104	132
TIERRASANTA	171540	711	303	103	171	195	76	164	106	185	97	157	105	115	152
SAN CARLOS	175100	630	294	106	168	178	1D4	172	1D0	182	98	161	100	117	151
SAN CARLOS	175110	548	262	80	165	156	85	142	96	151	92	148	90	123	109
SAN CARLOS	175120	689	302	95	179	175	99	153	123	172	111	157	106	122	152
SAN CARLOS	175160	479	235	89	120	134	78	112	99	113	100	112	100	97	113
SAN CARLOS	175200	464	223	74	132	136	76	118	92	128	84	114	89	85	122
SAN CARLOS	175250	724	316	101	198	187	113	194	99	194	105	184	111	132	158
SAN CARLOS	175300	625	284	92	163	164	102	143	116	171	94	161	93	124	135
SAN CARLOS	175400	696	260	76	163	148	90	131	110	146	97	137	95	103	133
SAN CARLOS	175410	522	164	52	95	86	57	97	47	105	43	94	50	79	68
SAN CARLOS	175600	452	219	77	125	118	87	99	99	115	88	120	71	86	111
SAN CARLOS	176000	907	393	140	223	236	125	184	181	184	184	204	158	129	224
SAN CARLOS	176100	569	266	99	150	160	81	131	1D9	135	113	138	108	113	129
SAN CARLOS	176110	706	325	117	186	207	92	164	139	158	146	189	103	127	167
SAN CARLOS	176400	587	272	95	150	131	113	130	113	144	109	146	90	107	129
SAN CARLOS	17650D	640	279	102	164	157	104	126	138	143	126	151	107	92	166
SAN CARLOS	176510	893	385	129	226	217	139	206	150	210	152	199	148	154	193
SAN CARLOS	176700	648	314	104	189	195	105	144	146	168	131	162	128	129	160
SAN CARLOS	176800	913	431	128	276	250	149	220	173	219	183	221	167	173	227
SAN CARLOS	177300	534	290	118	147	169	103	145	119	182	87	177	86	109	153
SAN CARLOS	177310	775	360	115	196	188	130	187	121	195	126	186	115	158	156
SAN CARLOS	177400	626	334	95	213	187	123	144	164	174	146	180	131	112	194
SAN CARLOS	177500	546	308	108	180	176	114	165	125	175	116	163	117	120	160
NAVAJO	180100	540	314	117	169	178	114	142	139	158	130	166	113	103	174
NAVAJO	180400	721	357	119	201	188	137	205	119	217	115	182	129	133	188
NAVAJO	180600	566	291	94	182	168	110	153	119	164	115	159	107	101	165
NAVAJO	180700	658	328	112	183	168	135	175	122	187	110	193	100	165	134
NAVAJO	180800	670	360	103	222	178	147	179	149	191	145	187	143	113	216

SAN DIEGO COUNTY - PRIMARY ELECTION
JUNE 7, 1988

STATE PROPOSITIONS

		REG VTRS	BLT CAST	PROP 72 EMERGENCY RESERVE YES	PROP 73 CAMP. SPENDING PROHIBITS PUBLIC FU NO	PROP 73 YES	PROP 74 TRANSPORTATIDN BOND ACT NO	PROP 74 YES	PROP 75 SCHOOL FAC. BOND NO	PROP 75 YES	PROP 76 VETERANS BOND NO	PROP 76 YES	PROP 77 EARTHQUAKE SAFETY AND HOUSING BOND NO	PROP 77 YES	PROP 77 NO
NAVAJO	1809DD	524	278	105	159	144	114	142	118	158	109	155	96	92	157
NAVAJO	180910	639	297	107	164	150	123	144	112	169	101	162	94	121	139
NAVAJO	180920	476	253	92	141	141	98	119	112	141	94	132	94	103	129
NAVAJO	181010	427	213	76	115	131	61	107	75	119	80	104	85	96	93
NAVAJO	181030	563	267	97	146	169	75	147	98	150	98	145	97	121	120
NAVAJO	181040	888	369	135	198	208	123	190	136	215	129	195	121	148	165
NAVAJO	181100	561	270	92	149	141	100	116	129	116	133	146	91	102	136
NAVAJO	181200	880	450	161	245	243	173	239	175	245	171	233	167	180	220
NAVAJO	181210	664	297	88	175	151	124	155	111	165	111	152	106	124	144
NAVAJO	181300	535	271	100	151	164	94	163	95	131	129	138	111	109	140
NAVAJO	181600	482	233	97	115	123	97	120	93	122	92	132	72	81	124
NAVAJO	181700	488	268	82	159	140	108	124	118	134	114	127	113	92	146
NAVAJO	181710	602	155	60	73	96	41	84	52	89	55	72	66	61	76
NAVAJO	181800	548	286	79	181	146	115	133	125	142	121	142	111	88	162
NAVAJO	182000	706	370	123	221	198	146	195	146	200	143	213	119	134	197
NAVAJO	182300	785	399	150	218	239	129	182	186	186	184	196	152	143	216
NAVAJO	182310	847	351	97	226	190	130	190	129	203	120	186	128	149	164
NAVAJO	182600	557	258	97	140	162	78	115	122	117	126	130	103	91	146
NAVAJO	183100	841	403	160	212	210	162	213	161	211	167	240	116	161	210
NAVAJO	183300	480	265	67	173	139	102	130	109	141	103	140	95	77	158
NAVAJO	183700	882	438	156	244	261	149	191	205	188	213	239	153	138	248
NAVAJO	183900	540	284	98	162	153	106	121	140	157	106	147	107	115	142
NAVAJO	184100	607	356	111	210	161	156	181	128	159	152	171	127	132	181
NAVAJO	184400	846	349	106	218	216	115	183	139	178	154	180	128	139	174
NAVAJO	184500	810	407	136	233	214	157	191	174	217	166	226	135	145	210
NAVAJO	184800	958	408	140	228	226	149	191	182	194	181	231	133	159	207
NAVAJO	185320	680	265	97	141	154	98	157	93	177	73	151	95	139	109
NAVAJO	185330	655	206	77	106	123	67	115	69	117	71	106	75	95	85
NAVAJO	185340	639	172	66	89	107	45	98	54	109	48	86	64	77	74
NAVAJO	185350	623	222	73	132	138	68	133	74	141	67	110	94	98	104
SERRA MESA	190200	481	235	102	115	137	81	100	110	108	104	123	82	81	126
SERRA MESA	190400	577	266	92	144	150	90	126	108	133	116	159	75	108	134
SERRA MESA	190500	855	348	116	205	210	119	176	144	177	141	215	107	170	150
SERRA MESA	190510	809	250	79	138	152	75	131	94	159	74	144	89	121	106
SERRA MESA	190800	709	319	123	179	198	106	148	155	145	159	168	125	130	169

SAN DIEGO COUNTY - PRIMARY ELECTION
JUNE 7, 1988

STATE PROPOSITIONS

		REGISTERED VOTERS	PROP 72 EMERGENCY RESERVE CAST	PROP 72 EMERGENCY RESERVE YES	PROP 73 CAMP. SPENDING PROHIBITS PUBLIC FU NO	PROP 73 CAMP. SPENDING PROHIBITS PUBLIC FU YES	PROP 74 TRANSPORTATION BOND ACT NO	PROP 74 TRANSPORTATION BOND ACT YES	PROP 75 SCHOOL FAC. BOND NO	PROP 75 SCHOOL FAC. BOND YES	PROP 76 VETERANS BOND NO	PROP 76 VETERANS BOND YES	PROP 77 EARTHQUAKE SAFETY AND HOUSING BOND NO	PROP 77 EARTHQUAKE SAFETY AND HOUSING BOND YES	PROP 77 EARTHQUAKE SAFETY AND HOUSING BOND NO
SERRA MESA	191100	497	226	72	135	124	81	102	10D	118	88	135	62	91	109
SERRA MESA	191300	808	334	117	195	205	108	184	129	204	121	2D4	103	159	151
SERRA MESA	191500	696	313	93	198	179	112	130	162	139	162	182	110	104	182
SERRA MESA	191700	418	194	67	111	124	64	89	96	99	89	100	8D	86	93
SERRA MESA	192200	1,023	462	150	279	260	176	222	206	265	169	274	143	209	216
SERRA MESA	192600	951	289	93	160	181	87	150	117	165	107	183	78	131	131
SERRA MESA	1929D0	666	334	125	183	190	120	162	146	169	140	175	117	104	192
SERRA MESA	192910	643	317	131	176	198	104	149	149	165	139	192	92	137	154
SERRA MESA	193000	576	260	82	153	158	85	132	107	133	106	162	70	100	141
MISSION VALLE	195030	780	284	104	152	166	93	162	106	155	113	159	104	128	132
MISSION VALLE	195050	952	281	109	143	174	87	162	96	159	106	153	104	130	130
LINDA VISTA	200000	490	157	48	96	98	44	80	58	98	48	90	48	72	66
LINDA VISTA	200100	712	243	73	146	139	88	129	98	139	96	145	80	103	116
LINDA VISTA	200200	485	241	60	155	134	84	118	96	124	93	139	71	98	109
LINDA VISTA	200500	566	240	94	124	141	84	113	104	132	88	120	94	99	120
LINDA VISTA	200700	579	258	78	149	164	76	126	110	146	92	153	79	120	107
LINDA VISTA	200800	532	187	68	96	111	56	1D4	64	120	56	102	61	85	83
LINDA VISTA	201000	695	187	66	94	99	64	84	71	103	55	104	52	86	7D
LINDA VISTA	201100	960	314	110	164	168	111	165	111	161	124	203	73	142	141
LINDA VISTA	201210	5D7	138	47	7D	79	43	74	45	96	28	73	46	68	52
LINDA VISTA	2013D0	723	270	90	136	122	107	112	110	161	68	164	58	139	85
LINDA VISTA	2D1310	598	196	71	114	113	72	104	79	139	48	135	45	96	84
LINDA VISTA	2D15DD	715	291	98	15D	162	94	122	134	154	110	162	90	146	110
LINDA VISTA	201700	794	335	10D	2D6	178	126	163	148	167	148	208	100	149	152
LINDA VISTA	201920	499	178	64	98	114	53	119	49	110	57	94	73	84	76
LINDA VISTA	201950	838	318	133	165	188	108	172	113	176	122	185	102	142	143
LINDA VISTA	202200	1,017	338	102	200	188	125	200	109	2D1	115	197	110	163	14D
LINDA VISTA	202700	636	298	94	165	166	102	126	135	156	108	177	75	130	131
CLAIREMONT-S.	210100	624	190	67	1D3	107	64	99	71	112	61	101	7D	84	86
CLAIREMONT-S.	210190	1,D46	204	57	122	115	72	101	85	133	61	121	63	1D2	87
CLAIREMONT-S.	210210	728	318	108	186	172	129	198	102	197	1D2	179	111	157	135
CLAIREMONT-S.	210500	601	269	94	153	172	77	120	123	116	127	146	92	91	155
CLAIREMONT-S.	210700	567	261	85	157	143	104	109	132	125	121	136	97	1D0	134
CLAIREMONT-S.	211000	910	473	169	271	255	181	209	232	224	224	229	198	145	288
CLAIREMONT-S.	211010	695	362	118	216	215	130	186	148	206	137	206	127	142	193

SAN DIEGO COUNTY - PRIMARY ELECTION
JUNE 7, 1988

STATE PROPOSITIONS

	REG VTRS	PROP 72 EMERGENCY RESERVE BLT CAST	PROP 72 YES	PROP 73 CAMP. SPENDING PROHIBITS PUBLIC FU NO	PROP 73 YES	PROP 74 TRANSPORTATION BOND ACT NO	PROP 74 YES	PROP 75 SCHOOL FAC. BOND NO	PROP 75 YES	PROP 76 VETERANS BOND NO	PROP 76 YES	PROP 77 EARTHQUAKE SAFETY AND HOUSING BOND NO	PROP 77 YES	PROP 77 NO
CLAIREMONT-S. 211400	741	326	105	188	177	122	135	161	151	148	200	95	131	168
CLAIREMONT-S. 211800	631	265	82	164	153	99	127	121	146	107	148	96	112	141
CLAIREMONT-S. 211810	640	313	115	171	196	91	153	135	155	139	163	124	120	161
CLAIREMONT-S. 212000	1,024	504	150	310	278	188	225	236	242	232	290	166	206	258
CLAIREMONT-S. 212500	869	368	118	195	184	142	180	132	198	116	190	115	154	146
CLAIREMONT-S. 212700	463	171	59	90	93	59	80	74	78	81	95	57	61	92
CLAIREMONT-S. 213000	491	227	97	113	131	83	137	73	122	90	128	75	95	109
CLAIREMONT-S. 213010	894	391	137	213	218	131	202	152	204	152	195	149	151	197
CLAIREMONT-S. 213100	739	331	110	201	171	141	152	169	162	157	195	110	138	173
CLAIREMONT-S. 213300	560	228	76	129	129	83	107	103	129	86	131	72	100	110
CLAIREMONT-S. 213700	774	284	93	153	162	85	145	103	149	96	145	100	146	95
CLAIREMONT-S. 213900	602	220	72	126	123	84	92	109	99	96	112	78	93	103
CLAIREMONT-S. 214300	987	456	142	271	275	149	198	227	204	224	235	184	151	266
PACIFIC BEACH 220000	671	186	64	102	104	64	96	74	116	57	111	51	91	74
PACIFIC BEACH 220200	627	193	56	116	116	68	95	80	116	64	124	49	90	87
PACIFIC BEACH 220300	341	173	66	94	92	65	89	77	90	74	88	72	59	104
PACIFIC BEACH 220310	721	338	107	191	159	147	168	126	195	105	174	116	120	172
PACIFIC BEACH 220400	441	217	64	138	105	96	104	95	118	86	97	98	69	127
PACIFIC BEACH 220500	425	222	84	124	114	93	119	84	113	95	97	107	64	144
PACIFIC BEACH 220510	535	256	92	152	149	95	150	94	144	96	124	113	102	136
PACIFIC BEACH 220800	580	281	73	188	144	118	139	126	155	117	163	98	98	164
PACIFIC BEACH 221100	635	169	61	90	105	54	77	77	106	52	85	69	73	79
PACIFIC BEACH 221200	741	237	69	141	130	97	111	99	143	79	132	77	103	108
PACIFIC BEACH 221400	1,024	310	118	163	180	108	143	139	175	106	158	116	126	150
PACIFIC BEACH 221600	582	256	97	133	148	85	136	89	154	81	134	83	113	112
PACIFIC BEACH 221800	877	411	141	242	223	161	193	199	229	164	215	164	135	243
PACIFIC BEACH 221900	869	362	122	215	189	151	174	169	199	149	202	126	138	196
PACIFIC BEACH 222000	595	196	68	105	118	64	112	63	120	61	100	79	86	86
PACIFIC BEACH 222020	638	206	55	127	122	69	98	86	124	60	121	65	98	87
PACIFIC BEACH 222200	596	195	64	110	118	64	101	76	118	60	108	68	100	79
PACIFIC BEACH 222210	928	283	74	167	150	103	138	106	148	105	149	98	108	138
PACIFIC BEACH 222400	675	231	77	124	138	73	116	99	142	76	135	63	98	108
PACIFIC BEACH 222700	788	395	129	230	215	152	171	189	191	177	200	147	127	227
PACIFIC BEACH 223100	591	180	58	112	107	63	98	67	101	70	94	70	80	87
PACIFIC BEACH 223110	557	179	50	114	105	64	101	65	122	49	103	60	80	83

SAN DIEGO COUNTY - PRIMARY ELECTION
JUNE 7, 1988

STATE PROPOSITIONS

		REGISTERED VOTERS	PROP 72 EMERGENCY RESERVE BALLOTS CAST	PROP 72 EMERGENCY RESERVE YES	PROP 73 CAMP. SPENDING PROHIBITS PUBLIC FU NO	PROP 73 CAMP. SPENDING PROHIBITS PUBLIC FU YES	PROP 74 TRANSPORTATION BOND ACT NO	PROP 74 TRANSPORTATION BOND ACT YES	PROP 75 SCHOOL FAC. BOND NO	PROP 75 SCHOOL FAC. BOND YES	PROP 76 VETERANS BOND NO	PROP 76 VETERANS BOND YES	PROP 77 EARTHQUAKE SAFETY AND HOUSING BOND NO	PROP 77 EARTHQUAKE SAFETY AND HOUSING BOND YES	PROP 77 EARTHQUAKE SAFETY AND HOUSING BOND NO
PACIFIC BEACH	223200	497	191	48	116	104	71	91	77	110	62	102	65	98	68
PACIFIC BEACH	223400	963	327	104	191	167	131	161	128	187	104	179	1D7	135	148
PACIFIC BEACH	223500	718	175	56	99	87	76	93	63	106	54	102	52	88	67
PACIFIC BEACH	223700	803	270	86	154	152	91	132	113	139	1D1	156	78	107	129
PACIFIC BEACH	224510	770	241	55	156	132	85	108	101	148	68	131	74	98	110
PACIFIC BEACH	224600	819	269	92	158	148	109	150	103	163	92	152	93	117	127
PACIFIC BEACH	224800	520	184	55	102	104	60	97	63	110	61	93	64	91	69
PACIFIC BEACH	224810	653	227	80	116	130	77	110	102	130	79	123	80	84	119
PACIFIC BEACH	225300	797	270	71	142	148	78	119	102	142	73	136	75	120	1DD
PACIFIC BEACH	225320	587	212	73	12D	114	8D	108	82	107	89	108	83	63	127
PACIFIC BEACH	225400	980	361	101	225	202	135	165	159	201	134	181	139	137	177
PACIFIC BEACH	225600	779	305	108	171	174	108	135	140	151	134	153	124	120	155
PACIFIC BEACH	225710	876	339	100	204	174	137	147	165	185	135	172	134	142	162
PACIFIC BEACH	2259D0	666	210	72	113	113	76	105	86	138	58	117	70	105	84
PACIFIC BEACH	226100	867	387	114	235	182	175	199	158	224	134	206	146	139	205
MISSION BAY	230000	492	160	42	104	85	62	73	69	91	57	77	62	59	78
MISSION BAY	23002D	277	63	21	37	30	28	35	23	44	16	38	18	27	32
MISSION BAY	230210	1,138	333	116	184	184	128	177	132	2D7	1D5	188	117	128	178
MISSION BAY	230500	875	218	82	117	129	73	123	81	136	69	124	75	90	103
MISSION BAY	23D900	687	333	107	188	169	129	156	137	161	138	207	84	134	161
MISSION BAY	231200	398	158	71	78	88	54	79	63	101	51	79	59	60	82
MISSION BAY	231300	512	198	68	112	108	76	109	75	138	53	1D1	75	76	104
OCEAN BEACH	2350D0	474	114	44	59	65	38	62	43	63	46	62	43	56	48
OCEAN BEACH	235300	925	261	76	161	158	84	127	109	166	73	165	70	130	102
OCEAN BEACH	235500	941	329	12D	176	191	116	183	115	212	90	196	93	151	141
OCEAN BEACH	235520	931	332	98	196	174	132	149	149	188	114	173	115	149	137
OCEAN BEACH	236300	987	299	82	177	153	116	150	113	182	88	184	79	157	108
OCEAN BEACH	236310	723	250	64	163	147	88	124	102	151	82	137	91	120	108
OCEAN BEACH	236400	704	321	111	187	182	113	149	150	178	124	191	104	121	166
OCEAN BEACH	236910	716	187	62	97	108	57	92	72	110	54	114	49	95	73
OCEAN BEACH	23693D	788	231	80	128	132	80	107	1D4	130	86	133	77	109	101
OCEAN BEACH	237100	72D	207	77	110	121	66	100	89	118	69	106	75	84	99
OCEAN BEACH	237200	862	337	98	205	168	142	162	143	184	130	175	124	149	155
OCEAN BEACH	237400	576	269	99	146	149	99	111	134	113	130	128	115	75	165
OCEAN BEACH	237610	612	307	106	178	167	123	138	147	153	130	179	91	123	152

SAN DIEGO COUNTY - PRIMARY ELECTION
JUNE 7, 1988

STATE PROPOSITIONS

		REGISTERED VOTERS	BALLOTS CAST	PROP 72 EMERGENCY RESERVE YES	PROP 72 EMERGENCY RESERVE NO	PROP 73 CAMP. SPENDING PROHIBITS PUBLIC FU YES	PROP 73 CAMP. SPENDING PROHIBITS PUBLIC FU NO	PROP 74 TRANSPORTATION BOND ACT YES	PROP 74 TRANSPORTATION BOND ACT NO	PROP 75 SCHOOL FAC. BOND YES	PROP 75 SCHOOL FAC. BOND NO	PROP 76 VETERANS BOND YES	PROP 76 VETERANS BOND NO	PROP 77 EARTHQUAKE SAFETY AND HOUSING BOND YES	PROP 77 EARTHQUAKE SAFETY AND HOUSING BOND NO
OCEAN BEACH	237700	973	483	144	297	24D	210	22B	220	284	174	257	184	173	267
OCEAN BEACH	238300	483	167	59	90	107	47	76	70	90	60	100	45	72	76
OCEAN BEACH	238800	877	243	79	131	144	77	135	78	140	79	128	83	109	105
MIDWAY-OLD TO	240000	191	89	30	52	49	37	50	33	54	31	50	33	40	43
MIDWAY-OLD TO	240010	246	141	38	88	81	46	64	67	59	68	64	59	52	74
MIDWAY-OLD TO	240100	812	246	84	134	153	71	141	84	146	82	130	84	125	105
MIDWAY-OLD TO	240110	981	317	101	177	184	101	167	112	200	92	193	93	160	125
MIDWAY-OLD TO	240210	537	176	61	93	91	65	89	64	103	52	100	54	82	73
MIDWAY-OLD TO	2404D0	390	124	44	63	65	46	50	58	75	3D	53	53	44	60
MIDWAY-OLD TO	2405DD	822	277	1D1	148	175	83	140	113	155	103	166	91	134	116
MIDWAY-OLD TO	24500D	667	306	105	141	151	99	155	95	133	111	151	91	130	114
MIDWAY-OLD TO	245200	858	327	110	191	181	118	163	134	171	134	164	127	133	164
MISSION HILLS	250000	855	434	103	286	212	186	233	165	272	134	228	167	177	221
MISSION HILLS	2506D0	9D3	345	130	173	190	128	195	110	203	111	173	116	152	154
MISSION HILLS	250700	406	233	70	136	101	112	125	82	138	69	136	64	96	113
MISSION HILLS	250800	508	257	66	162	134	103	146	87	166	79	137	93	122	106
MISSION HILLS	2510D0	508	249	85	140	135	92	128	96	147	86	127	93	114	114
MISSION HILLS	251200	465	199	60	122	103	81	109	76	123	63	111	71	96	83
MISSION HILLS	251300	609	284	88	159	141	118	136	131	157	110	136	116	123	138
MISSION HILLS	2516DD	644	303	91	172	153	117	161	111	205	73	180	91	148	122
MISSION HILLS	25161D	577	213	72	116	121	75	105	86	120	72	104	82	104	86
MISSION HILLS	251910	859	443	144	253	242	162	224	168	273	131	245	142	211	181
HILLCREST	2550D0	921	332	94	198	171	130	178	126	222	86	184	110	182	126
HILLCREST	255100	929	416	135	241	213	169	229	151	270	118	244	125	231	145
HILLCREST	255210	690	337	105	196	169	139	158	143	190	118	172	128	150	154
HILLCREST	255300	643	237	62	133	125	84	118	84	144	56	147	51	130	78
HILLCREST	255900	994	375	117	222	192	151	220	124	219	130	214	123	188	155
HILLCREST	256210	736	330	95	193	156	136	170	126	184	1D8	179	104	151	142
HILLCREST	256700	617	322	108	189	164	132	173	125	177	120	179	113	130	161
HILLCREST	256800	423	191	45	127	85	9D	98	75	130	47	108	62	104	68
HILLCREST	257DD0	590	254	9D	130	146	87	138	95	164	69	164	62	144	86
HILLCREST	257100	570	223	70	119	121	73	119	76	124	72	104	78	114	81
HILLCREST	257200	1,035	429	135	230	234	143	224	152	246	128	22D	153	212	152
HILLCREST	2575D0	537	247	79	147	135	94	131	101	152	74	125	97	116	108
HILLCREST	257600	598	259	86	131	125	101	139	82	131	93	155	67	123	99

SAN DIEGO COUNTY - PRIMARY ELECTION
JUNE 7, 1988

STATE PROPOSITIONS

		REGISTERED VOTERS	BALLOTS CAST	PROP 72 EMERGENCY RESERVE YES	PROP 72 EMERGENCY RESERVE NO	PROP 73 CAMP. SPENDING PRDHIBITS PUBLIC FU YES	PROP 73 CAMP. SPENDING PRDHIBITS PUBLIC FU NO	PROP 74 TRANSPDRTATION BOND ACT YES	PROP 74 TRANSPDRTATION BOND ACT NO	PROP 75 SCHDOL FAC. BOND YES	PROP 75 SCHDOL FAC. BOND NO	PROP 76 VETERANS BOND YES	PROP 76 VETERANS BOND NO	PROP 77 EARTHQUAKE SAFETY AND HDUSING BDND YES	PROP 77 EARTHQUAKE SAFETY AND HDUSING BDND NO
HILLCREST	258100	757	307	97	169	154	121	165	108	206	74	165	96	161	110
HILLCREST	258200	661	245	77	145	126	102	120	103	149	80	138	79	114	106
NDRTH PARK	260200	798	249	77	146	141	85	133	96	146	82	131	92	129	97
NORTH PARK	260210	526	243	82	131	137	83	126	93	136	82	140	76	120	102
NORTH PARK	260600	98D	371	128	201	205	134	207	126	232	106	240	94	198	132
NORTH PARK	260610	1,088	351	116	208	213	116	201	125	216	113	195	120	179	138
NORTH PARK	260800	759	349	129	151	152	137	164	113	169	109	160	107	165	120
NORTH PARK	261200	366	194	58	97	104	60	94	61	108	48	106	52	97	64
NORTH PARK	261210	795	336	115	189	196	114	177	132	191	120	198	111	171	131
NORTH PARK	261400	734	30D	88	169	156	112	145	120	172	101	159	104	138	127
NORTH PARK	261600	804	286	107	142	144	102	155	91	153	91	155	83	123	123
NORTH PARK	262200	622	226	73	124	127	77	114	85	126	79	122	73	115	86
NORTH PARK	262400	645	233	89	116	138	68	12D	84	145	66	111	90	129	78
NORTH PARK	262600	920	365	116	211	213	118	197	136	206	129	207	120	182	146
NORTH PARK	263000	763	255	104	121	134	101	135	92	147	85	141	77	121	101
NORTH PARK	263200	912	305	108	161	168	118	157	113	166	104	173	96	144	119
NORTH PARK	263400	576	184	67	97	110	57	103	64	100	65	103	59	99	68
NORTH PARK	263600	626	216	66	123	121	69	114	77	121	71	116	70	106	81
NORTH PARK	263800	607	214	73	114	126	71	118	69	132	62	130	59	98	85
NORTH PARK	264000	432	181	52	96	99	61	96	63	104	62	82	73	69	86
NORTH PARK	264200	955	378	125	212	190	149	190	147	205	137	214	119	175	158
NORTH PARK	264600	660	290	88	172	170	90	152	110	159	108	166	91	131	128
NORTH PARK	265000	581	211	64	126	110	85	109	77	134	61	124	64	124	69
NORTH PARK	265200	1,053	372	117	210	202	125	203	119	211	110	225	95	204	112
NORTH PARK	265600	889	369	126	194	193	132	159	161	179	148	211	101	161	154
NORTH PARK	266D00	513	172	43	100	88	58	86	59	97	49	108	39	81	68
NORTH PARK	266100	623	210	81	99	120	68	111	76	125	65	119	63	107	73
NORTH PARK	266200	996	401	118	231	224	146	194	166	211	155	213	139	165	178
NORTH PARK	266300	545	209	65	111	90	89	82	98	102	78	106	6B	85	95
NORMAL HEIGHT	270000	518	269	95	141	140	102	121	120	136	108	149	89	111	128
NORMAL HEIGHT	270100	513	169	46	107	98	56	83	75	99	55	96	54	85	70
NORMAL HEIGHT	270110	503	196	42	134	112	69	72	100	92	86	97	74	86	87
NORMAL HEIGHT	270400	667	208	67	112	128	55	121	65	132	55	126	57	109	64
NORMAL HEIGHT	270500	719	264	94	140	142	100	157	76	169	74	163	67	125	107
NORMAL HEIGHT	270700	598	186	62	108	99	73	97	72	103	62	108	56	89	72

SAN DIEGO COUNTY - PRIMARY ELECTION
JUNE 7, 1988

STATE PROPOSITIONS

		REGISTERED VOTERS	BALLOTS CAST	PROP 72 EMERGENCY RESERVE YES	PROP 72 EMERGENCY RESERVE NO	PROP 73 CAMP. SPENDING PROHIBITS PUBLIC FU YES	PROP 73 CAMP. SPENDING PROHIBITS PUBLIC FU NO	PROP 74 TRANSPORTATION BOND ACT YES	PROP 74 TRANSPORTATION BOND ACT NO	PROP 75 SCHOOL FAC. BOND YES	PROP 75 SCHOOL FAC. BOND NO	PROP 76 VETERANS BOND YES	PROP 76 VETERANS BOND NO	PROP 77 EARTHQUAKE SAFETY AND HOUSING BOND YES	PROP 77 EARTHQUAKE SAFETY AND HOUSING BOND NO
NORMAL HEIGHT	271100	686	193	68	96	92	70	97	71	107	58	115	52	97	68
NORMAL HEIGHT	271200	965	403	130	224	236	129	198	158	199	165	217	128	183	163
NORMAL HEIGHT	271800	412	210	56	128	99	85	97	80	103	84	10D	71	80	104
NORMAL HEIGHT	272000	612	287	98	160	16D	97	132	128	153	109	141	111	123	127
NORMAL HEIGHT	272210	530	169	55	87	102	48	87	67	92	59	104	44	82	61
NORMAL HEIGHT	272500	1,185	297	108	153	165	105	160	108	177	89	180	79	165	101
NORMAL HEIGHT	272700	1,D12	308	87	184	175	105	165	108	177	105	179	84	157	107
NORMAL HEIGHT	272900	671	206	73	106	108	75	102	8D	115	69	117	61	100	80
NORMAL HEIGHT	272910	661	211	73	112	111	76	99	92	139	56	126	57	95	89
NORMAL HEIGHT	273500	954	325	97	197	175	122	163	130	197	100	179	109	159	131
NORMAL HEIGHT	273900	943	254	94	128	145	77	141	81	156	73	172	51	139	81
NORMAL HEIGHT	274200	1,095	439	136	249	233	172	226	169	268	136	242	146	215	175
NORMAL HEIGHT	274300	488	277	97	150	165	89	148	104	141	117	143	103	105	147
NORMAL HEIGHT	274400	447	280	96	157	145	111	138	119	158	107	117	133	96	155
NORMAL HEIGHT	274800	491	268	98	153	147	107	122	135	139	118	140	111	94	159
NORMAL HEIGHT	274810	223	109	37	66	53	50	57	45	54	46	62	34	42	58
NORMAL HEIGHT	275100	426	239	72	141	119	99	115	94	116	98	115	90	84	121
NORMAL HEIGHT	275200	751	391	106	246	191	165	191	173	227	139	213	134	144	208
NORMAL HEIGHT	275900	429	117	46	54	60	44	59	46	71	32	68	35	62	40
NORMAL HEIGHT	276100	948	272	84	151	145	95	144	91	150	82	153	77	147	86
NORMAL HEIGHT	276400	660	169	65	77	87	58	85	57	104	48	103	40	86	57
NORMAL HEIGHT	276600	605	339	112	193	186	126	154	148	170	140	144	144	120	179
NORMAL HEIGHT	276700	1,010	311	89	180	159	123	174	103	202	78	187	83	161	113
NORMAL HEIGHT	277200	40D	206	62	117	103	84	106	81	85	100	93	81	54	126
NORMAL HEIGHT	277600	565	306	94	179	161	113	146	127	157	120	167	101	119	147
MONTEZUMA	280000	584	213	49	142	113	78	93	95	108	84	101	81	106	83
MONTEZUMA	280100	839	407	135	2D8	228	118	185	153	217	123	205	124	188	151
MONTEZUMA	280200	634	266	71	156	138	91	126	109	150	81	140	84	113	111
MONTEZUMA	280400	643	211	70	120	113	80	130	65	127	69	127	65	113	76
MONTEZUMA	280410	228	61	13	44	30	25	31	22	36	16	32	21	25	32
MONTEZUMA	280500	750	361	112	217	191	140	171	148	237	96	208	108	169	157
MONTEZUMA	280510	287	158	56	92	68	84	106	44	97	52	82	63	68	77
MONTEZUMA	280800	985	451	118	296	238	186	237	180	284	133	279	129	215	193
MONTEZUMA	281300	842	401	117	254	199	171	173	198	207	171	206	153	180	184
MONTEZUMA	281500	652	118	33	76	59	51	56	51	60	51	60	44	51	56

STATE PROPOSITIONS

		REGISTERED VOTERS	BALLOTS CAST	PROP 72 EMERGENCY RESERVE YES	PROP 72 EMERGENCY RESERVE NO	PROP 73 CAMP. SPENDING PROHIBITS PUBLIC FU YES	PROP 73 CAMP. SPENDING PROHIBITS PUBLIC FU NO	PROP 74 TRANSPORTATION BOND ACT YES	PROP 74 TRANSPORTATION BOND ACT NO	PROP 75 SCHOOL FAC. BOND YES	PROP 75 SCHOOL FAC. BOND NO	PROP 76 VETERANS BOND YES	PROP 76 VETERANS BOND NO	PROP 77 EARTHQUAKE SAFETY AND HOUSING BOND YES	PROP 77 EARTHQUAKE SAFETY AND HOUSING BOND NO
MONTEZUMA	281700	1,527	134	40	76	73	49	B5	33	105	18	83	35	69	47
MONTEZUMA	282400	B2B	292	79	1B5	146	12B	146	123	159	111	167	91	112	14B
MONTEZUMA	282500	468	223	57	142	104	93	104	96	115	B5	119	73	106	94
MONTEZUMA	282600	1,709	149	40	93	77	56	72	62	89	4B	94	33	64	71
MONTEZUMA	2B2700	598	127	41	78	75	44	59	58	71	49	63	49	57	60
MONTEZUMA	283000	652	168	49	102	87	65	84	66	104	49	92	59	64	82
MONTEZUMA	283200	903	373	9B	234	222	112	182	151	204	134	195	131	138	180
MONTEZUMA	28370D	529	226	70	137	114	91	107	93	125	86	140	57	104	101
MONTEZUMA	283800	534	76	21	42	47	22	40	25	57	12	48	15	44	21
MONTEZUMA	284000	717	276	102	146	151	104	126	12B	128	128	155	90	101	149
MONTEZUMA	284300	479	190	59	104	101	68	83	83	100	70	110	51	85	78
ROLANDO REDWO	290010	1,052	269	85	156	144	1D8	145	9B	172	69	171	65	151	88
ROLANDO REDWO	290410	1,045	256	76	142	131	93	137	80	153	63	161	53	143	79
ROLANDO REDWO	290600	B15	232	82	117	130	71	106	93	122	81	131	71	111	89
ROLANDO REDWO	291000	789	316	113	171	155	124	169	113	179	1D7	187	84	157	116
ROLANDO REDWO	291200	781	345	127	175	204	106	165	144	182	133	189	110	149	150
ROLANOO REDWO	291600	489	211	66	118	113	72	107	75	109	72	120	58	110	74
ROLANOO REDWO	291650	842	371	121	1B1	174	127	177	122	201	102	207	81	176	125
ROLANOO REDWO	291800	652	361	103	197	163	139	168	132	19D	120	226	74	199	107
ROLANDO REDWO	292000	382	184	53	109	100	62	B3	75	75	89	100	56	74	83
ROLANOO REDWO	292200	53B	195	49	122	106	61	96	71	101	67	110	56	97	72
ROLANDO REDWO	292400	666	151	53	75	79	51	79	51	79	55	83	48	73	59
ROLANDO REDWO	292800	460	107	41	54	58	34	61	32	69	25	63	24	61	32
ROLANOO REDWO	293200	604	179	51	106	96	63	100	61	108	59	105	58	82	75
ROLANOO REDWO	29340D	605	153	58	70	78	55	84	47	92	44	96	35	81	52
ROLANOO REDWO	29360D	501	191	69	102	105	69	92	85	103	76	107	64	91	84
ROLANOO REDWO	29380D	698	296	104	161	171	101	146	124	149	124	192	71	138	127
ROLANOO REDWO	293810	509	194	63	111	114	6D	86	86	88	82	94	71	81	89
ROLANOO REDWO	29420D	918	231	62	145	121	88	115	95	124	B7	132	72	108	98
ROLANOO REDWO	294400	806	378	121	219	211	129	164	173	1B5	155	207	114	143	198
ROLANDO REDWO	294800	935	313	103	183	178	111	145	136	173	108	181	92	134	141
ROLANDO REDWO	295010	454	193	70	104	103	73	99	82	1D5	74	112	59	90	82
ROLANDO REDWO	295200	771	324	1D2	192	173	123	139	150	146	149	182	99	117	16B
RDLANDO REDWO	295800	248	90	25	56	45	41	47	35	54	31	59	22	49	35
ROLANOO REDWO	296600	335	120	32	77	60	53	66	47	60	51	71	35	55	57

SAN DIEGO COUNTY - PRIMARY ELECTION
JUNE 7, 1988

STATE PROPOSITIONS

		REGISTERED VOTERS	BALLOTS CAST	PROP 72 EMERGENCY RESERVE YES	PROP 72 EMERGENCY RESERVE NO	PROP 73 CAMP. SPENDING PROHIBITS PUBLIC FU YES	PROP 73 CAMP. SPENDING PROHIBITS PUBLIC FU NO	PROP 74 TRANSPORTATION BOND ACT YES	PROP 74 TRANSPORTATION BOND ACT NO	PROP 75 SCHOOL FAC. BOND YES	PROP 75 SCHOOL FAC. BOND NO	PROP 76 VETERANS BOND YES	PROP 76 VETERANS BOND NO	PROP 77 EARTHQUAKE SAFETY AND HOUSING BOND YES	PROP 77 EARTHQUAKE SAFETY AND HOUSING BOND NO	
ROLANDO REDWO	296800	779	334	101	208	163	145	164	147	187	126	213	93	146	155	
ROLANDO REDWO	297000	525	227	76	131	126	84	98	109	115	93	128	75	93	110	
ROLANDO REDWO	297200	578	241	76	144	145	77	116	107	128	96	143	73	106	114	
ROLANDO REDWO	297300	634	306	90	175	165	104	125	140	145	125	156	107	101	168	
ROLANDO REDWO	297500	425	201	54	128	116	70	92	84	96	84	121	46	73	99	
ROLANDO REDWO	297600	382	159	57	86	96	53	72	77	87	67	95	52	56	91	
CITY HEIGHTS	30000D	660	171	63	95	93	65	77	81	88	72	103	51	87	70	
CITY HEIGHTS	300200	741	163	52	91	93	55	68	75	88	56	88	54	70	74	
CITY HEIGHTS	300250	859	246	94	118	152	68	136	82	147	71	145	67	130	82	
CITY HEIGHTS	30D410	479	151	43	92	81	55	63	64	73	61	86	44	65	69	
CITY HEIGHTS	30D900	717	223	86	107	131	70	118	77	121	76	131	61	122	72	
CITY HEIGHTS	3D12D0	934	249	62	154	133	83	115	105	138	85	133	82	115	101	
CITY HEIGHTS	3D13D0	1,196	283	100	143	151	99	149	98	177	80	179	66	152	97	
CITY HEIGHTS	301700	672	216	63	115	93	84	90	86	105	67	116	62	97	76	
CITY HEIGHTS	301900	991	310	112	158	145	135	160	116	165	115	191	84	160	110	
CITY HEIGHTS	3D2200	674	174	57	99	104	52	105	56	114	50	91	58	87	69	
CITY HEIGHTS	302600	657	231	83	110	123	74	94	99	88	114	116	78	89	107	
CITY HEIGHTS	302800	425	187	71	93	105	65	79	95	79	92	103	60	69	103	
CITY HEIGHTS	303200	850	358	111	208	194	122	183	137	198	128	211	103	163	151	
SOUTH PARK	305000	587	231	66	133	124	85	109	97	126	86	129	73	108	96	
SOUTH PARK	305200	658	319	111	186	175	122	163	132	184	116	173	124	145	149	
SOUTH PARK	305400	619	237	80	127	139	80	124	91	137	84	129	84	116	95	
SOUTH PARK	305600	798	349	124	196	183	139	171	153	203	123	194	121	143	166	
SOUTH PARK	30600D	501	252	92	134	146	89	137	90	142	92	141	82	123	102	
SOUTH PARK	306200	957	425	152	221	230	150	204	176	239	142	243	126	195	183	
SOUTH PARK	306400	406	195	60	107	96	78	93	78	117	53	90	74	99	68	
SOUTH PARK	306600	486	242	71	138	121	89	90	125	121	96	128	79	99	116	
SOUTH PARK	306800	421	154	43	88	82	55	80	52	88	47	90	39	84	49	
SOUTH PARK	307200	523	221	68	136	128	79	114	88	136	70	145	57	130	74	
SOUTH PARK	307400	835	280	97	145	125	118	143	105	169	83	161	77	161	83	
SOUTH PARK	307600	685	198	67	107	110	67	105	68	130	46	130	46	109	60	
SOUTH PARK	307800	464	219	59	131	119	81	117	80	140	63	137	63	109	82	
SOUTH PARK	308000	1,195	443	152	239	232	155	237	155	276	121	254	135	217	174	
SOUTH PARK	3086D0	710	297	87	176	149	116	144	135	172	107	168	104	125	150	
MIDDLETOWN	315000	647	250	90	131	134	92	142	87	168	62	150	78	139	85	

SAN DIEGO COUNTY - PRIMARY ELECTION
JUNE 7, 1988

STATE PROPOSITIONS

		REGISTERED VOTERS	BALLOTS CAST	PROP 72 EMERGENCY RESERVE YES	PROP 72 EMERGENCY RESERVE NO	PROP 73 CAMP. SPENDING PROHIBITS PUBLIC FU YES	PROP 73 CAMP. SPENDING PROHIBITS PUBLIC FU NO	PROP 74 TRANSPORTATION BOND ACT YES	PROP 74 TRANSPORTATION BOND ACT NO	PROP 75 SCHOOL FAC. BOND YES	PROP 75 SCHOOL FAC. BOND NO	PROP 76 VETERANS BOND YES	PROP 76 VETERANS BOND NO	PROP 77 EARTHQUAKE SAFETY AND HOUSING BOND YES	PROP 77 EARTHQUAKE SAFETY AND HOUSING BOND NO
MIDDLETOWN	315100	803	318	105	167	166	114	175	104	170	111	165	98	142	129
MIDDLETOWN	315200	837	363	99	214	169	156	191	127	208	107	173	134	161	161
MIDDLETOWN	315300	825	257	82	139	140	86	137	85	146	76	147	72	138	82
MIDDLETOWN	315310	750	283	109	133	147	108	166	81	173	77	167	81	164	88
MIDDLETOWN	315600	532	210	63	126	98	98	122	71	119	76	115	73	91	98
MIDDLETOWN	316700	284	72	28	30	38	23	39	21	33	26	37	20	39	21
MIDDLETOWN	316900	583	208	66	128	117	77	103	93	104	94	114	76	108	87
MIDDLETOWN	317000	667	280	79	174	155	104	148	104	167	92	151	94	127	129
LOMA PORTAL	325000	866	412	137	240	229	153	191	188	218	171	231	148	135	237
LOMA PORTAL	325300	1,009	497	190	276	265	204	263	209	258	215	267	190	163	295
LOMA PORTAL	325310	976	463	170	254	269	160	220	205	253	170	233	184	145	265
LOMA PORTAL	325510	824	318	116	170	173	120	138	157	168	122	177	111	131	157
LOMA PORTAL	325800	628	199	54	99	88	70	78	85	80	84	84	69	73	88
LOMA PORTAL	326300	815	386	139	214	226	136	172	186	200	164	193	161	124	234
LOMA PORTAL	326900	573	213	77	110	108	87	100	94	118	85	122	72	79	116
LOMA PORTAL	326910	771	289	97	171	157	116	158	107	187	87	165	92	125	143
LOMA PORTAL	327400	683	335	107	193	190	117	146	155	185	130	190	105	126	171
LOMA PORTAL	327600	575	292	98	174	153	117	136	132	146	124	147	117	98	163
LOMA PORTAL	327800	993	509	179	290	289	184	263	218	270	214	282	187	163	308
LA PLAYA	330100	859	457	142	276	238	186	213	213	245	187	243	178	158	260
LA PLAYA	330200	522	258	80	158	138	102	126	114	132	108	143	91	95	146
LA PLAYA	330510	495	240	98	124	153	74	104	119	111	115	118	97	83	137
LA PLAYA	330700	625	335	122	193	176	139	171	146	196	129	194	119	109	199
LA PLAYA	330900	965	405	126	253	232	148	182	192	222	161	200	165	147	228
LA PLAYA	331300	598	304	108	172	155	132	190	96	193	100	162	114	99	178
LA PLAYA	331500	558	281	92	160	132	123	122	130	147	118	152	103	78	178
LA PLAYA	331600	919	456	155	256	259	165	198	219	204	220	224	181	128	281
LA PLAYA	331900	495	255	72	162	117	128	154	89	140	104	130	99	65	171
LA PLAYA	332000	581	259	90	139	127	108	141	91	139	100	136	92	86	150
LA PLAYA	332200	778	311	83	198	177	105	140	132	160	124	161	112	84	194
CENTRE CITY	340200	981	227	91	105	116	87	129	71	128	71	136	59	120	78
CENTRE CITY	340210	1,031	377	127	199	203	125	196	131	211	122	197	118	158	158
CENTRE CITY	341000	820	243	100	89	127	67	120	76	125	72	133	51	128	67
CENTRE CITY	341200	422	153	67	62	80	49	88	42	88	40	87	40	85	45
CENTRE CITY	341210	503	264	82	116	120	81	135	69	134	64	145	46	134	68

SAN DIEGO COUNTY - PRIMARY ELECTION
JUNE 7, 1988

STATE PROPOSITIONS

			PROP 72 EMERGENCY RESERVE		PROP 73 CAMP. SPENDING PROHIBITS PUBLIC FU		PROP 74 TRANSPORTATION BOND ACT		PROP 75 SCHOOL FAC. BOND		PROP 76 VETERANS BOND		PROP 77 EARTHQUAKE SAFETY AND HOUSING BOND		
		REGISTERED VOTERS	BALLOTS CAST - YES		NO - YES		NO - YES		NO - YES		NO - YES		NO - YES		NO D
CENTRE CITY	341600	981	265	111	113	144	89	134	96	138	85	151	81	128	92
CENTRE CITY	342000	435	83	29	31	38	23	42	20	54	10	45	15	42	22
GOLDEN HILL	345000	719	178	46	104	71	76	80	66	88	54	93	43	96	52
GOLDEN HILL	345400	740	264	89	131	134	91	142	85	166	62	169	60	150	74
GOLDEN HILL	345600	439	162	57	83	82	64	91	52	100	46	86	50	86	51
GOLDEN HILL	345800	539	183	60	96	104	58	99	61	103	61	110	46	96	68
GOLDEN HILL	346000	579	181	45	115	97	70	113	53	130	38	123	39	110	53
GOLDEN HILL	346300	530	137	28	74	51	49	66	38	75	32	71	21	69	36
GOLDEN HILL	346500	422	124	32	50	36	39	46	37	57	25	60	15	62	22
S.E.SAN DIEGO	350000	906	239	79	105	105	79	118	67	140	48	132	46	141	46
S.E.SAN DIEGO	350300	694	257	79	108	99	87	108	81	141	49	129	50	126	52
S.E.SAN DIEGO	350500	945	314	103	127	118	118	141	91	171	69	184	44	171	62
S.E.SAN DIEGO	350600	671	268	87	116	105	90	125	70	151	52	159	40	150	48
S.E.SAN DIEGO	351000	1,013	317	98	139	143	108	174	69	205	43	178	55	197	54
S.E.SAN DIEGO	351300	680	205	63	110	90	85	106	63	131	47	119	40	124	54
S.E.SAN DIEGO	355000	852	262	96	116	125	93	149	72	159	53	152	42	150	61
S.E.SAN DIEGO	355100	369	95	29	43	35	40	47	29	46	32	56	19	40	33
S.E.SAN DIEGO	355210	983	271	81	115	97	94	116	79	134	63	148	36	146	49
S.E.SAN DIEGO	355600	746	212	71	89	78	84	88	68	99	49	113	32	107	47
S.E.SAN DIEGO	355800	449	163	66	56	66	58	76	47	86	38	87	28	94	27
S.E.SAN DIEGO	356600	793	259	90	107	125	83	133	55	165	38	152	34	155	45
S.E.SAN DIEGO	356900	1,012	344	102	139	129	106	169	72	199	48	192	46	178	62
ENCANTO-E.	360000	507	212	57	119	92	88	114	68	138	48	147	27	133	43
ENCANTO-E.	360100	900	351	107	178	160	138	177	111	216	76	214	61	212	77
ENCANTO-E.	360300	921	218	82	110	126	71	148	44	169	27	151	41	143	49
ENCANTO-E.	360500	581	208	72	111	121	65	115	71	123	61	128	56	101	80
ENCANTO-E.	360520	762	266	97	140	154	91	163	80	157	81	159	75	137	95
ENCANTO-E.	360580	878	277	106	123	148	92	148	82	176	54	170	50	163	71
ENCANTO-E.	360700	775	336	91	186	153	128	174	103	205	82	202	64	197	79
ENCANTO-E.	360800	738	296	100	153	144	104	145	103	160	94	189	52	170	83
ENCANTO-E.	361000	524	157	43	76	75	47	77	43	90	26	96	19	95	26
ENCANTO-E.	361100	376	162	49	98	91	58	89	58	102	44	108	34	98	49
ENCANTO-E.	361200	786	307	94	166	185	82	172	95	195	83	208	62	176	88
ENCANTO-E.	361500	223	80	24	51	33	42	32	40	40	32	41	28	32	39
ENCANTO-E.	361600	1,027	251	95	136	139	91	125	105	139	96	162	65	114	112

SAN DIEGO COUNTY - PRIMARY ELECTION
JUNE 7, 1988

STATE PROPOSITIONS

			PROP 72 EMERGENCY RESERVE		PROP 73 CAMP. SPENDING PROHIBITS PUBLIC FU		PROP 74 TRANSPORTATION BOND ACT		PROP 75 SCHOOL FAC. BOND		PROP 76 VETERANS BOND		PROP 77 EARTHQUAKE SAFETY AND HOUSING BOND		
		REGISTERED VOTERS	CAST - YES	CAST - NO	NO - YES	NO - NO	ND - YES	ND - NO	NO - YES	NO - NO	NO - YES	NO - NO	NO - YES	NO - NO	NO
ENCANTO-E.	361700	398	112	33	70	62	43	60	43	69	35	76	27	67	37
ENCANTO-E.	362000	661	222	96	101	142	59	118	81	137	63	142	48	123	71
ENCANTO-E.	362300	845	360	115	189	183	127	192	121	208	108	218	87	218	90
ENCANTO-E.	362500	572	213	65	121	126	69	134	57	138	53	144	40	143	46
ENCANTO-W.	365000	798	335	95	148	148	112	141	108	182	78	192	55	188	71
ENCANTO-W.	365300	574	282	72	145	118	109	124	98	156	76	158	53	144	79
ENCANTO-W.	365400	598	280	78	142	118	100	116	101	150	69	148	54	144	69
ENCANTO-W.	365600	821	228	65	106	75	96	127	55	133	47	131	40	127	46
ENCANTO-W.	365700	886	325	102	169	156	115	188	83	194	82	202	64	210	56
ENCANTO-W.	365900	911	433	117	214	204	142	208	138	250	95	258	76	241	103
ENCANTO-W.	366100	583	222	61	114	81	97	100	77	110	64	124	45	120	57
ENCANTO-W.	366300	956	396	108	196	158	158	159	139	217	93	223	65	211	90
ENCANTO-W.	366310	809	335	105	175	169	112	187	96	221	78	198	79	201	85
ENCANTO-W.	366700	924	306	124	143	180	87	185	75	194	73	211	43	175	85
ENCANTO-W.	366720	473	112	41	48	64	28	72	20	69	24	70	22	70	24
ENCANTO-W.	367000	675	278	89	123	122	94	154	72	166	64	167	49	169	50
ENCANTO-W.	367100	846	254	85	140	147	78	135	91	137	90	135	84	152	75
ENCANTO-W.	367200	1,037	317	94	182	164	112	174	105	183	96	206	66	148	128
ENCANTO-W.	367400	631	259	86	140	130	94	125	100	133	93	150	61	132	85
ENCANTO-W.	367500	329	171	47	93	84	53	89	51	97	46	99	39	86	52
ENCANTO-W.	367600	814	346	121	178	197	106	165	140	195	119	213	91	170	140
ENCANTO-W.	367700	383	165	46	102	73	77	83	62	92	53	110	29	90	48
ENCANTO-W.	368000	685	260	87	145	137	93	121	118	125	112	152	82	124	114
CHOLLAS PARK	370000	664	243	83	104	103	79	123	61	131	57	140	40	127	51
CHOLLAS PARK	370200	761	239	89	107	121	75	123	72	147	56	154	32	145	50
CHOLLAS PARK	370400	585	206	63	100	98	69	110	57	121	47	122	39	119	43
CHOLLAS PARK	370600	554	204	73	80	86	63	98	51	115	36	111	27	115	29
CHOLLAS PARK	370800	578	226	74	94	87	81	105	62	116	47	122	40	121	39
CHOLLAS PARK	371000	899	247	80	124	93	105	130	70	164	37	156	33	153	48
CHOLLAS PARK	371200	497	163	56	87	99	49	86	52	97	45	93	47	65	70
CHOLLAS PARK	371400	721	345	114	199	170	139	160	152	145	162	205	96	129	172
CHOLLAS PARK	371800	980	441	142	214	209	151	203	143	249	120	255	87	239	121
CHOLLAS PARK	372200	433	169	49	80	85	53	82	55	89	49	89	41	93	43
CHOLLAS PARK	372400	647	211	62	97	84	84	97	71	123	48	129	39	121	47
CHOLLAS PARK	372800	731	305	80	161	132	113	143	106	168	88	175	62	155	85

SAN DIEGO COUNTY - PRIMARY ELECTION
JUNE 7, 1988

STATE PROPOSITIONS

		REGISTERED VOTERS	BALLOTS CAST	PROP 72 EMERGENCY RESERVE YES	PROP 72 EMERGENCY RESERVE NO	PROP 73 CAMP. SPENDING PROHIBITS PUBLIC FU YES	PROP 73 CAMP. SPENDING PROHIBITS PUBLIC FU NO	PROP 74 TRANSPORTATION BOND ACT YES	PROP 74 TRANSPORTATION BOND ACT NO	PROP 75 SCHOOL FAC. BOND YES	PROP 75 SCHOOL FAC. BOND NO	PROP 76 VETERANS BOND YES	PROP 76 VETERANS BOND NO	PROP 77 EARTHQUAKE SAFETY AND HOUSING BOND YES	PROP 77 EARTHQUAKE SAFETY AND HOUSING BOND NO
CHOLLAS PARK	373D00	685	260	113	101	108	1D8	124	82	167	51	174	35	164	41
CHOLLAS PARK	373200	585	247	73	105	100	91	103	67	143	44	133	29	136	38
CHOLLAS PARK	373210	494	206	64	93	90	71	89	66	108	48	116	33	116	44
PARADISE HILL	375100	855	252	96	126	145	78	141	85	166	67	168	61	156	71
PARADISE HILL	375110	763	299	101	170	164	111	168	107	164	114	188	70	139	134
PARADISE HILL	375130	1,064	284	117	139	187	82	175	90	196	79	175	90	163	99
PARADISE HILL	375140	1,106	368	130	197	222	112	216	119	232	99	219	107	188	146
PARADISE HILL	375300	635	218	76	120	104	94	102	97	95	104	129	64	96	98
PARADISE HILL	375400	805	286	108	151	180	86	168	99	185	85	174	84	161	102
PARAOISE HILL	37542D	1,009	301	95	172	180	97	162	111	199	75	185	84	160	107
PARAOISE HILL	375430	561	192	64	108	116	60	114	64	127	56	124	51	107	66
PARADISE HILL	375600	966	339	117	189	198	113	210	106	199	116	223	88	193	119
PARADISE HILL	375800	843	317	118	169	190	104	183	115	162	128	185	90	121	163
PARAOISE HILL	376100	862	234	98	113	135	77	113	93	130	81	145	63	107	97
PARADISE HILL	376300	928	301	112	152	151	115	162	105	177	89	183	75	154	100
PARADISE HILL	376410	740	320	97	191	180	117	165	126	148	143	195	76	149	136
PARADISE HILL	376900	786	294	103	163	169	98	160	118	178	93	165	100	128	135
NESTOR	385000	494	154	65	78	91	49	75	64	93	48	99	35	79	59
NESTOR	385D10	1,003	313	118	168	179	113	166	126	181	109	194	89	148	136
NESTOR	385300	1,DD7	395	147	224	240	134	211	163	217	158	248	121	185	182
NESTOR	385310	801	248	98	131	152	77	147	80	146	84	148	74	118	110
NESTOR	385600	628	227	91	115	138	69	135	75	138	79	130	77	118	90
NESTOR	385710	751	165	58	98	101	52	101	52	110	46	110	39	84	70
NESTOR	385720	872	224	76	126	129	75	128	79	147	66	135	65	104	98
NESTOR	385740	707	189	70	114	119	67	108	75	126	56	129	52	106	73
NESTOR	385750	768	232	102	118	149	73	143	82	133	91	166	52	116	104
NESTOR	385800	551	136	51	65	79	39	79	36	76	41	82	35	79	34
NESTOR	38581D	706	204	72	109	113	65	114	66	113	63	134	44	120	57
NESTOR	38582D	1,080	308	124	162	190	92	180	102	183	101	202	77	151	129
NESTOR	38600D	691	236	85	129	136	75	127	88	133	81	148	60	120	90
NESTOR	386D10	926	256	85	143	146	85	159	70	168	66	169	61	140	92
OTAY	390000	572	191	58	117	110	65	99	79	98	79	124	49	78	94
OTAY	390100	807	218	87	102	126	69	120	73	133	62	139	50	105	81
OTAY	39020D	882	245	94	128	140	84	138	82	156	68	152	63	131	88
OTAY	390210	593	220	74	129	131	76	125	77	99	99	122	73	101	96

SAN DIEGO COUNTY - PRIMARY ELECTION
JUNE 7, 1988

STATE PROPOSITIONS

		REGISTERED VOTERS	PROP 72 EMERGENCY RESERVE BALLOTS CAST	PROP 72 EMERGENCY RESERVE YES	PROP 73 CAMP. SPENDING PROHIBITS PUBLIC FU NO	PROP 73 CAMP. SPENDING PROHIBITS PUBLIC FU YES	PROP 74 TRANSPORTATION BOND ACT NO	PROP 74 TRANSPORTATION BOND ACT YES	PROP 75 SCHOOL FAC. BOND NO	PROP 75 SCHOOL FAC. BOND YES	PROP 76 VETERANS BOND NO	PROP 76 VETERANS BOND YES	PROP 77 EARTHQUAKE SAFETY AND HOUSING BOND NO	PROP 77 EARTHQUAKE SAFETY AND HOUSING BOND YES	PROP 77 EARTHQUAKE SAFETY AND HOUSING BOND NO
OTAY	390230	595	175	64	93	108	52	109	49	125	37	114	39	108	51
OTAY	390300	576	148	54	87	99	40	91	46	97	42	100	34	84	53
OTAY	390400	792	256	85	149	162	75	147	92	152	92	163	70	121	114
OTAY	390500	647	191	67	112	110	70	128	55	111	68	143	36	105	72
OTAY	390600	1,047	341	129	189	207	107	224	94	228	93	240	71	200	109
OTAY	390700	660	215	96	107	153	50	136	70	141	66	141	55	114	86
OTAY	390710	614	118	36	76	70	42	60	49	75	35	80	27	67	42
OTAY	390800	771	210	84	112	118	79	110	86	137	62	132	57	130	65
SAN YSIDRO	395000	863	221	79	118	111	82	132	59	151	46	140	44	144	46
SAN YSIDRO	395010	522	124	46	57	51	46	67	30	80	20	68	23	64	36
SAN YSIDRO	395020	801	179	72	76	71	76	101	49	123	28	102	42	115	31
SAN YSIDRO	395030	807	141	52	74	65	61	83	41	100	26	90	30	89	37
SAN YSIDRO	395100	639	143	49	60	69	42	84	26	91	25	76	34	76	30
SAN YSIDRO	395300	1,125	253	89	130	126	89	152	67	164	54	153	58	138	76
DE LUZ	400000	248	100	41	50	67	25	34	59	40	52	54	40	32	59
PENDLETON	401500	897	71	24	41	40	26	44	22	58	10	53	14	44	23
PENDLETON	401510	745	115	53	52	89	16	79	29	89	21	94	12	78	31
PENDLETON	401520	597	58	26	30	44	12	37	20	46	12	47	8	35	21
OCEANSIDE	403600	1,030	318	112	176	203	89	144	149	166	129	209	86	154	135
OCEANSIDE	403610	845	267	105	145	158	92	103	146	126	124	150	95	107	139
OCEANSIDE	403640	917	286	104	170	190	89	156	115	182	99	182	93	141	127
OCEANSIDE	403650	933	410	150	232	260	133	159	217	195	188	238	143	186	196
OCEANSIDE	403700	218	91	42	44	63	24	48	39	47	41	49	37	23	60
OCEANSIDE	403710	747	173	58	104	115	48	100	63	111	53	115	49	89	73
OCEANSIDE	403720	492	148	58	67	92	43	69	61	81	56	75	51	63	74
OCEANSIDE	403730	582	191	83	94	142	41	96	82	102	78	127	51	89	86
OCEANSIDE	403900	769	298	144	138	193	93	141	139	167	115	156	124	117	158
OCEANSIDE	403910	1,042	473	186	250	304	141	241	209	238	214	249	194	199	236
OCEANSIDE	404000	1,025	378	155	182	234	110	143	194	171	174	198	139	151	195
OCEANSIDE	404010	1,015	483	185	260	279	177	219	229	220	227	269	177	190	251
OCEANSIDE	404100	395	258	106	121	133	104	116	114	114	115	141	80	99	120
OCEANSIDE	404110	730	307	109	176	181	108	133	147	150	130	173	96	136	145
OCEANSIDE	404210	790	294	120	150	187	91	137	143	159	120	155	113	126	148
OCEANSIDE	40422D	548	308	109	160	154	123	139	133	134	140	158	110	133	134
OCEANSIDE	40424D	532	274	111	134	159	97	121	124	121	133	150	98	136	113

SAN DIEGO COUNTY - PRIMARY ELECTION
JUNE 7, 1988

STATE PROPOSITIONS

		REGISTERED VOTERS	BALLOTS CAST	PROP 72 EMERGENCY RESERVE YES	PROP 72 EMERGENCY RESERVE NO	PROP 73 CAMP. SPENDING PROHIBITS PUBLIC FU YES	PROP 73 CAMP. SPENDING PROHIBITS PUBLIC FU NO	PROP 74 TRANSPORTATION BOND ACT YES	PROP 74 TRANSPORTATION BOND ACT NO	PROP 75 SCHOOL FAC. BOND YES	PROP 75 SCHOOL FAC. BOND NO	PROP 76 VETERANS BOND YES	PROP 76 VETERANS BOND NO	PROP 77 EARTHQUAKE SAFETY AND HOUSING BOND YES	PROP 77 EARTHQUAKE SAFETY AND HOUSING BOND NO
OCEANSIDE	404250	947	274	110	149	164	95	142	112	161	95	169	82	137	115
OCEANSIDE	404500	753	229	78	111	105	78	106	79	127	55	133	46	126	61
OCEANSIDE	404600	551	186	78	94	118	55	81	92	94	79	108	65	83	88
OCEANSIDE	404700	909	299	115	158	173	106	134	139	156	121	176	96	131	141
OCEANSIDE	40480D	472	127	52	55	78	33	76	35	73	38	85	28	79	32
OCEANSIOE	404900	701	172	63	86	102	53	64	92	76	80	87	68	67	89
OCEANSIDE	405000	855	303	95	180	172	108	149	132	175	106	179	96	142	134
OCEANSIDE	405100	555	183	69	88	109	55	92	68	101	60	101	59	84	78
OCEANSIDE	405300	913	350	137	187	195	135	155	163	192	136	204	122	159	161
OCEANSIDE	405400	779	22D	92	107	127	77	101	98	128	76	12B	76	103	99
OCEANSIDE	40550D	938	390	165	197	247	124	173	185	188	185	208	148	157	213
OCEANSIDE	405610	956	306	119	155	199	88	137	144	168	119	168	114	113	160
OCEANSIDE	405700	656	251	95	142	161	79	132	100	139	96	168	64	124	112
DCEANSIDE	405800	598	354	135	181	193	135	143	177	159	162	193	121	120	2D1
OCEANSIDE	405810	829	485	170	265	252	190	185	244	199	226	251	163	147	282
OCEANSIDE	405910	410	244	94	118	113	99	84	125	88	119	97	104	85	116
OCEANSIDE	405920	902	411	168	201	25D	128	208	169	201	180	233	132	172	200
OCEANSIDE	405970	748	276	115	134	174	84	152	100	171	86	142	110	123	128
OCEANSIDE	406000	788	258	106	133	159	81	121	118	138	104	159	76	119	121
OCEANSIOE	406010	808	274	108	148	173	80	131	127	166	96	167	93	126	130
OCEANSIDE	406020	871	395	136	227	257	118	171	194	189	181	201	155	161	200
OCEANSIDE	406030	738	240	87	137	153	74	123	108	146	86	131	96	109	121
OCEANSIDE	406050	591	165	71	82	109	42	73	80	94	59	111	44	83	70
OCEANSIDE	406080	598	29D	118	146	163	104	116	144	119	145	147	104	103	150
DCEANSIDE	406090	798	296	129	144	189	92	136	140	163	117	162	115	127	152
DCEANSIDE	4D6200	999	304	110	175	194	91	161	126	177	115	189	97	137	144
DCEANSIDE	406210	949	247	105	123	143	89	122	107	142	87	141	89	103	125
DCEANSIDE	406300	448	276	103	132	145	104	125	108	123	104	125	105	103	120
OCEANSIDE	406310	1,013	373	133	208	235	118	180	157	244	113	202	138	167	174
OCEANSIDE	406320	683	331	125	182	197	117	17D	137	181	132	178	129	110	190
OCEANSIDE	406340	765	512	193	265	265	213	218	246	250	219	260	196	187	273
OCEANSIDE	406360	561	357	142	177	199	126	162	158	184	138	189	129	157	162
DCEANSIDE	406400	462	167	66	92	115	47	96	64	86	77	101	52	60	95
DCEANSIDE	406410	1,010	316	111	186	199	103	163	135	193	109	186	111	136	161
OCEANSIOE	406420	967	425	181	210	266	125	151	239	146	245	191	183	152	227

SAN DIEGO COUNTY - PRIMARY ELECTION
JUNE 7, 1988

STATE PROPOSITIONS

		REG VTRS	BLTS CAST	PROP 72 EMERGENCY RESERVE YES	PROP 72 NO	PROP 73 CAMP. SPENDING PROHIBITS PUBLIC FU YES	PROP 73 NO	PROP 74 TRANSPORTATION BOND ACT YES	PROP 74 NO	PRDP 75 SCHOOL FAC. BOND YES	PRDP 75 NO	PROP 76 VETERANS BOND YES	PROP 76 NO	PROP 77 EARTHQUAKE SAFETY AND HOUSING BOND YES	PROP 77 NO	NO
OCEANSIDE	406450	847	353	163	170	208	132	189	149	180	156	203	125	136	198	
OCEANSIDE	406500	478	191	78	102	111	65	83	94	107	77	102	77	73	103	
OCEANSIDE	406510	940	311	118	169	193	98	149	138	175	119	176	107	141	144	
OCEANSIDE	4066D0	902	366	137	195	232	114	158	179	199	148	197	140	142	197	
OCEANSIDE	406610	923	378	120	226	229	131	168	190	209	147	220	133	172	175	
OCEANSIDE	406800	385	197	84	89	121	54	98	76	84	82	111	54	96	76	
OCEANSIDE	406810	665	294	105	162	195	85	146	127	168	113	165	98	125	147	
OCEANSIDE	406900	1,038	322	118	175	179	113	142	152	178	117	178	117	132	156	
OCEANSIDE	407100	946	428	177	217	260	145	192	207	226	178	244	150	156	234	
CARLSBAD	408200	977	467	170	259	267	165	224	203	242	19D	263	147	176	240	
CARLSBAD	408300	880	278	100	143	168	82	150	100	171	83	167	78	111	132	
CARLSBAD	408400	939	321	124	154	186	102	140	143	175	118	177	110	136	140	
CARLSBAD	408500	506	177	66	83	88	56	91	56	87	60	106	36	93	58	
CARLSBAD	408600	715	255	97	131	154	83	125	110	152	84	164	72	119	114	
CARLSBAD	40870D	1,021	344	123	190	208	108	165	144	211	109	193	102	158	148	
CARLSBAD	408720	691	345	142	170	217	11D	163	157	189	136	211	110	145	170	
CARLSBAD	408770	869	416	139	248	257	136	184	202	236	159	229	145	204	175	
CARLSBAD	40880D	497	237	88	132	126	91	111	110	140	83	129	84	93	121	
CARLSBAD	408820	757	465	147	253	236	180	207	195	232	174	246	152	168	222	
CARLSBAD	408850	853	416	142	236	256	130	223	165	241	151	195	190	160	219	
CARLSBAD	408900	774	321	132	157	200	99	156	141	183	117	169	125	139	159	
CARLSBAD	40891D	988	426	152	233	259	131	194	186	241	146	242	144	168	20D	
CARLSBAD	40892D	488	236	83	133	156	66	111	109	141	85	122	89	99	122	
CARLSBAD	40894D	1,D08	379	143	202	218	13D	197	151	259	101	221	130	173	170	
CARLSBAD	409090	651	291	112	154	181	91	137	133	175	97	161	102	102	156	
CARLSBAD	409100	472	224	83	125	129	86	119	86	14D	72	127	77	85	122	
CARLSBAD	409110	724	336	14D	168	207	109	166	145	207	111	181	129	150	164	
CARLSBAD	409140	549	233	86	131	140	82	108	105	131	87	138	75	74	139	
CARLSBAD	409200	735	359	138	195	243	91	18D	149	216	119	198	130	166	164	
CARLSBAD	409210	802	319	115	162	191	95	152	135	199	95	169	119	144	146	
CARLSBAD	40922D	882	394	162	197	249	117	199	164	239	133	202	158	155	197	
CARLSBAD	409230	698	356	130	202	248	86	194	140	205	131	206	126	142	189	
CARLSBAD	409300	1,134	463	180	233	304	128	253	177	287	149	256	176	197	229	
CARLSBAO	409310	565	290	112	149	186	86	157	110	201	73	154	107	123	139	
CARLSBAD	409400	519	229	100	96	149	55	112	91	134	73	129	73	92	105	

SAN DIEGO COUNTY - PRIMARY ELECTION
JUNE 7, 1988

STATE PROPOSITIONS

		REGISTERED VOTERS	BALLOTS CAST	PROP 72 EMERGENCY RESERVE YES	PROP 72 EMERGENCY RESERVE NO	PROP 73 CAMP. SPENDING PROHIBITS PUBLIC FU YES	PROP 73 CAMP. SPENDING PROHIBITS PUBLIC FU NO	PROP 74 TRANSPORTATION BOND ACT YES	PROP 74 TRANSPORTATION BOND ACT NO	PROP 75 SCHOOL FAC. BOND YES	PROP 75 SCHOOL FAC. BOND NO	PROP 76 VETERANS BOND YES	PROP 76 VETERANS BOND NO	PROP 77 EARTHQUAKE SAFETY AND HOUSING BOND YES	PROP 77 EARTHQUAKE SAFETY AND HOUSING BOND NO
CARLSBAD	409480	837	380	124	222	238	113	197	143	266	95	207	138	182	165
CARLSBAD	409490	611	284	95	161	173	92	155	107	187	80	158	102	141	122
CARLSBAD	409510	506	238	88	130	156	64	106	108	139	82	132	89	96	121
CARLSBAD	409650	1,014	356	130	193	218	109	184	142	224	117	169	160	145	179
CARLSBAD	409660	963	332	120	198	217	100	179	139	220	105	188	126	154	167
CARLSBAD	409670	1,063	325	145	162	221	93	190	120	201	115	152	152	137	167
CARLSBAD	409680	642	181	82	81	110	62	106	65	104	66	96	68	79	91
CARLSBAD	409710	754	266	93	151	164	84	130	112	161	87	129	114	91	146
CARLSBAD	409750	859	341	124	190	222	103	188	129	230	102	193	123	171	148
CARLSBAD	409770	772	277	119	140	198	62	155	104	167	100	151	112	125	132
CARLSBAD	409790	633	219	83	114	141	66	106	94	130	78	105	93	107	96
CARLSBAD	409800	758	348	111	212	216	110	193	125	251	83	191	125	161	163
CARLSBAD	409810	888	328	121	187	177	125	180	116	224	86	150	144	137	161
CARLSBAD	409830	921	326	107	200	188	118	176	125	200	104	186	110	152	139
CARLSBAD	409900	522	334	129	174	179	131	185	127	177	132	188	116	153	152
ENCINITAS	412000	579	174	68	90	90	70	92	62	106	53	98	55	82	72
ENCINITAS	412010	646	206	65	111	113	72	89	98	136	53	124	60	86	98
ENCINITAS	412100	617	221	70	130	117	87	113	90	149	60	116	80	94	96
ENCINITAS	412110	697	290	120	146	165	105	141	121	161	111	158	106	114	151
ENCINITAS	412200	703	193	65	107	97	78	91	81	123	51	98	76	89	82
ENCINITAS	412300	754	321	119	169	202	97	171	121	212	87	174	121	130	158
ENCINITAS	412310	319	125	38	74	70	47	53	54	92	26	67	46	66	48
ENCINITAS	412400	892	352	135	189	217	113	169	152	213	119	170	144	154	164
ENCINITAS	412500	519	178	59	101	97	63	70	91	99	60	86	76	70	87
ENCINITAS	412510	505	194	67	106	95	84	74	100	109	67	103	70	75	98
ENCINITAS	412700	709	269	88	159	165	84	147	104	188	69	145	106	117	130
ENCINITAS	412750	692	271	78	169	158	95	129	116	169	83	133	115	120	134
ENCINITAS	412770	805	325	107	189	188	111	166	128	209	99	164	140	150	147
ENCINITAS	412780	812	331	100	199	192	113	172	128	222	92	189	107	148	145
ENCINITAS	412800	756	382	131	210	203	146	174	166	203	141	183	147	146	189
ENCINITAS	412820	488	204	57	139	126	72	102	87	135	62	104	86	78	110
ENCINITAS	412830	388	141	50	78	86	44	63	65	86	47	79	49	64	67
ENCINITAS	412910	930	361	120	203	211	124	181	150	241	98	179	153	151	176
ENCINITAS	413500	816	272	88	150	146	94	110	131	187	71	153	82	111	124
ENCINITAS	413600	450	169	61	93	114	50	71	86	112	48	91	59	94	62

SAN DIEGO COUNTY - PRIMARY ELECTION
JUNE 7, 1988

STATE PROPOSITIONS

			PROP 72 EMERGENCY RESERVE		PROP 73 CAMP. SPENDING PROHIBITS PUBLIC FU		PROP 74 TRANSPORTATION BOND ACT		PROP 75 SCHOOL FAC. BOND		PROP 76 VETERANS BOND		PROP 77 EARTHQUAKE SAFETY AND HOUSING BOND		
		REGISTERED VOTERS	BALLOTS CAST	YES	NO	YES	NO	YES	NO	YES	NO	YES	NO	YES	NO
ENCINITAS	413690	784	308	125	158	178	111	170	117	219	73	168	114	136	146
ENCINITAS	413700	1,011	402	130	213	210	147	164	194	200	162	202	152	169	192
ENCINITAS	413720	800	342	93	205	176	124	154	139	189	116	197	101	122	170
ENCINITAS	413740	578	203	60	125	133	56	102	85	137	59	101	90	94	97
ENCINITAS	413750	891	316	114	182	212	91	168	124	204	97	164	128	136	158
ENCINITAS	413760	983	368	117	217	210	125	198	138	257	92	214	120	166	168
ENCINITAS	413780	984	402	133	236	231	144	195	173	246	137	218	155	179	192
ENCINITAS	413800	821	367	146	202	207	137	176	164	201	149	197	144	140	203
ENCINITAS	413810	611	230	77	134	138	74	105	105	132	82	116	93	98	106
ENCINITAS	413830	466	181	68	99	101	71	75	91	103	72	86	85	78	96
ENCINITAS	413890	881	342	95	208	198	116	159	149	208	107	204	108	155	150
ENCINITAS	413910	484	183	60	109	114	55	94	70	113	58	99	65	80	84
ENCINITAS	413950	663	247	72	149	157	70	125	96	159	71	130	99	124	99
ENCINITAS	413960	367	142	39	93	90	44	58	72	77	57	63	61	47	80
ENCINITAS	413980	1,013	433	165	231	270	138	235	178	256	161	215	193	173	228
ENCINITAS	414000	626	248	87	136	136	89	100	125	145	89	137	88	111	113
ENCINITAS	414030	796	321	100	183	181	114	146	147	202	93	161	123	135	151
ENCINITAS	414050	564	195	57	118	112	63	91	81	122	57	103	65	94	80
ENCINITAS	414060	690	230	77	125	124	86	112	100	151	68	130	80	106	107
ENCINITAS	414080	856	303	85	180	175	101	138	136	184	100	161	102	145	131
ENCINITAS	41410D	593	193	64	103	101	75	98	70	129	47	111	59	106	67
SOLANA BEACH	416000	785	441	158	235	260	142	249	152	265	145	212	180	166	228
SOLANA BEACH	416030	607	297	115	157	178	97	158	109	176	104	151	119	103	165
SOLANA BEACH	416100	661	197	55	117	119	57	97	75	134	50	100	68	92	79
SOLANA BEACH	416120	638	225	69	128	127	67	108	88	147	50	118	78	103	94
SOLANA BEACH	416200	407	217	78	114	128	69	111	83	131	66	101	95	89	111
SOLANA BEACH	416210	637	275	94	140	152	94	121	128	153	101	146	96	112	133
SOLANA BEACH	416600	465	238	79	132	142	76	139	74	155	63	131	82	102	113
SOLANA BEACH	416610	740	294	133	139	175	100	147	122	174	104	168	101	130	140
SOLANA BEACH	41670D	964	467	152	258	273	151	209	204	275	157	246	166	212	203
SOLANA BEACH	416800	524	276	93	149	152	102	130	117	174	84	148	95	115	130
SOLANA BEACH	416900	849	482	156	284	274	167	231	210	301	155	280	158	210	234
SOLANA BEACH	416910	893	519	182	291	309	178	260	221	284	210	248	220	169	305
LOMAS SANTA F	417650	370	156	52	93	64	81	66	78	94	54	84	65	62	87
LOMAS SANTA F	417680	262	110	32	75	65	40	65	40	76	31	55	46	45	58

SAN DIEGO COUNTY - PRIMARY ELECTION
JUNE 7, 1988

STATE PROPOSITIONS

		REG VTRS	BLTS CAST	PROP 72 EMERGENCY RESERVE YES	PROP 72 EMERGENCY RESERVE NO	PROP 73 CAMP. SPENDING PROHIBITS PUBLIC FU YES	PROP 73 CAMP. SPENDING PROHIBITS PUBLIC FU NO	PROP 74 TRANSPORTATION BOND ACT YES	PROP 74 TRANSPORTATION BOND ACT NO	PROP 75 SCHOOL FAC. BOND YES	PROP 75 SCHOOL FAC. BOND NO	PROP 76 VETERANS BOND YES	PROP 76 VETERANS BOND NO	PROP 77 EARTHQUAKE SAFETY AND HOUSING BOND YES	PROP 77 EARTHQUAKE SAFETY AND HOUSING BOND NO
OEL MAR	41820D	722	219	77	115	132	68	107	85	137	60	123	69	107	82
OEL MAR	418210	946	251	85	131	133	94	121	103	171	62	149	68	110	111
DEL MAR	418300	965	438	168	231	247	149	211	192	302	115	236	158	188	211
DEL MAR	418400	765	322	87	205	149	148	154	143	228	77	180	115	169	130
DEL MAR	418500	955	333	120	173	160	140	164	141	224	86	203	103	157	143
FALLBROOK	419500	1,037	565	172	295	335	144	239	231	292	189	293	177	211	256
FALLBROOK	419610	815	503	156	285	287	164	210	231	263	192	271	161	166	2B2
FALLBROOK	419700	879	553	177	312	342	154	190	308	268	237	280	200	164	332
FALLBROOK	419800	1,053	663	236	340	417	185	277	308	335	267	340	242	224	361
FALLBROOK	419820	296	205	82	92	127	60	83	95	106	80	118	65	60	120
FALLBROOK	419900	B24	478	161	266	286	152	177	242	241	195	258	171	183	243
FALLBROOK	420000	929	467	138	257	269	144	197	211	253	166	272	136	202	207
FALLBROOK	420100	1,0B1	533	169	294	326	151	247	203	290	1B0	293	157	231	232
FALLBROOK	420130	927	5B7	181	327	348	1B0	242	280	310	21B	333	186	229	2BB
FALLBROOK	420210	420	277	114	139	177	74	120	127	151	102	165	87	97	149
FALLBROOK	420300	B20	531	199	270	311	168	220	254	275	20B	27B	196	160	309
FALLBROOK	420400	604	396	129	199	203	128	168	156	174	159	189	131	126	196
FALLBROOK	420420	606	404	149	207	227	134	163	192	199	154	216	126	124	220
FALLBROOK	420500	1,071	654	228	335	402	187	264	300	318	269	337	241	190	374
FALLBROOK	420510	607	407	163	187	250	112	162	193	1B2	185	19B	152	92	265
FALLBROOK	420600	471	314	125	155	197	91	122	161	15B	133	170	111	99	186
FALLBROOK	420630	680	3B4	125	220	235	11B	143	189	16B	178	1B2	154	120	216
BONSALL	421600	842	421	146	230	260	127	197	185	209	177	223	154	123	257
BONSALL	421700	376	176	64	90	103	5B	68	87	80	79	90	69	46	107
VISTA	422900	1,048	370	151	201	229	120	176	170	221	134	217	128	173	177
VISTA	423000	819	248	B8	140	156	73	130	94	123	102	153	68	114	107
VISTA	423010	558	235	B7	132	158	66	125	87	120	98	11B	93	85	128
VISTA	423030	498	256	119	108	141	B9	114	107	97	124	119	91	100	113
VISTA	423100	593	238	94	128	146	82	97	120	120	107	117	101	93	128
VISTA	423200	664	264	95	145	158	86	109	127	132	105	133	91	93	136
VISTA	423300	788	319	120	157	184	105	167	110	164	116	162	106	127	146
VISTA	423310	527	210	80	107	122	66	99	89	111	76	112	69	89	96
VISTA	423400	595	208	91	97	118	77	96	92	92	98	113	76	78	114
VISTA	423500	795	273	91	166	187	71	135	115	157	100	1B3	74	124	129
VISTA	423510	505	179	64	94	99	63	86	78	99	68	91	70	73	92

SAN DIEGO COUNTY - PRIMARY ELECTION
JUNE 7, 1988

STATE PROPOSITIONS

		REGISTERED VOTERS	BALLOTS CAST	PROP 72 EMERGENCY RESERVE YES	PROP 72 EMERGENCY RESERVE NO	PROP 73 CAMP. SPENDING PROHIBITS PUBLIC FU YES	PROP 73 CAMP. SPENDING PROHIBITS PUBLIC FU NO	PROP 74 TRANSPORTATION BOND ACT YES	PROP 74 TRANSPORTATION BOND ACT NO	PROP 75 SCHOOL FAC. BOND YES	PROP 75 SCHOOL FAC. BOND NO	PROP 76 VETERANS BOND YES	PROP 76 VETERANS BOND NO	PROP 77 EARTHQUAKE SAFETY AND HOUSING BOND YES	PROP 77 EARTHQUAKE SAFETY AND HOUSING BOND NO
VISTA	423700	835	265	98	147	147	102	131	109	142	100	154	85	110	129
VISTA	423800	860	241	90	122	157	59	120	90	118	90	121	80	104	103
VISTA	423900	912	221	94	105	134	65	115	82	111	93	118	78	97	90
VISTA	424100	737	299	104	181	177	111	160	124	190	98	175	96	125	150
VISTA	424200	938	398	157	214	273	102	215	161	234	152	234	136	150	221
VISTA	424400	814	314	124	158	199	93	140	147	163	127	174	115	119	165
VISTA	424700	757	207	76	113	127	60	103	85	120	72	116	71	90	101
VISTA	424800	949	312	110	178	188	100	149	138	154	134	163	118	139	144
VISTA	424900	959	261	84	157	161	77	143	97	166	79	165	76	138	103
VISTA	424920	469	150	59	71	85	50	71	63	73	62	85	46	58	72
VISTA	425000	753	255	88	156	168	68	139	101	166	78	156	82	131	111
VISTA	425200	566	223	95	111	135	72	93	114	100	105	102	100	76	125
VISTA	425220	645	261	93	151	154	90	123	112	151	97	152	84	97	135
VISTA	425300	513	165	70	83	116	42	83	74	84	70	94	52	70	77
VISTA	425400	827	342	119	196	217	98	182	132	188	130	206	104	139	172
VISTA	425500	802	264	116	137	180	75	123	127	131	120	135	113	106	143
VISTA	425510	854	305	105	174	174	112	152	127	176	114	176	106	124	159
VISTA	425580	641	295	121	155	177	105	163	115	166	110	169	101	128	143
VISTA	425600	744	300	101	179	193	90	117	150	154	128	152	120	109	151
VISTA	425620	833	360	146	182	213	121	186	148	184	157	190	138	139	185
VISTA	425630	361	158	55	91	107	40	79	69	96	54	75	75	67	82
VISTA	425640	466	137	58	69	99	33	86	41	91	40	77	46	67	56
BUENA	428400	419	199	92	90	113	70	95	86	91	93	94	84	70	107
BUENA	428500	558	310	121	160	200	85	124	149	135	153	162	120	99	186
BUENA	428600	588	294	108	157	179	92	144	124	160	110	165	93	111	151
BUENA	428700	510	301	121	138	199	70	128	135	155	115	155	105	104	153
BUENA	428720	365	160	55	94	103	49	81	68	95	57	81	67	65	84
BUENA	428800	799	340	121	198	215	106	151	168	184	140	167	150	127	187
BUENA	428810	645	263	96	151	158	88	116	128	131	118	136	107	98	141
BUENA	428900	271	131	53	64	86	38	50	66	65	59	54	64	39	79
BUENA	429300	664	242	95	132	160	64	118	106	139	90	135	85	101	117
BUENA	429400	649	241	90	131	150	77	100	123	117	112	126	95	74	149
BUENA	429500	481	162	66	85	105	46	74	80	78	78	79	72	62	85
BUENA	429510	543	225	80	131	133	79	105	106	123	93	122	90	83	128
BUENA	429900	834	335	130	177	203	107	144	161	180	128	183	113	137	171

SAN DIEGO COUNTY - PRIMARY ELECTION
JUNE 7, 1988

STATE PROPOSITIONS

		REG VTRS	BLTS CAST	PROP 72 EMERGENCY RESERVE YES	PROP 72 NO	PROP 73 CAMP. SPENDING PROHIBITS PUBLIC FU YES	PROP 73 NO	PROP 74 TRANSPORTATION BOND ACT YES	PROP 74 NO	PROP 75 SCHOOL FAC. BOND YES	PROP 75 NO	PROP 76 VETERANS BOND YES	PROP 76 NO	PROP 77 EARTHQUAKE SAFETY AND HOUSING BOND YES	PROP 77 NO
BUENA	429920	749	292	1D8	157	167	104	13D	134	140	128	167	95	155	113
BUENA	43DDD0	406	122	51	62	72	40	66	48	72	45	65	46	52	6D
BUENA	43DD10	855	424	148	234	232	156	182	197	221	163	226	148	170	2D6
BUENA	4301DD	889	462	192	244	281	155	218	213	245	189	258	172	137	293
BUENA	43030D	986	501	183	283	291	186	262	2D1	273	195	272	182	164	297
BUENA	430310	672	400	169	213	234	152	189	189	189	189	209	157	137	242
SAN MARCOS	432200	791	259	97	139	172	68	130	106	167	72	150	87	128	107
SAN MARCOS	432210	1,014	442	166	240	279	142	211	191	239	173	247	149	183	206
SAN MARCOS	43223D	910	363	146	187	249	89	174	159	197	142	160	170	134	197
SAN MARCOS	4323DD	469	309	131	141	167	114	149	116	153	121	144	117	129	142
SAN MARCOS	432310	693	276	103	147	181	78	127	125	145	116	159	92	108	140
SAN MARCOS	432320	875	367	144	179	227	111	160	17D	187	150	190	139	156	169
SAN MARCOS	432360	1,027	3D2	115	163	190	85	146	131	160	114	154	117	141	132
SAN MARCOS	432400	1,034	53D	177	289	279	199	259	206	238	230	276	182	211	258
SAN MARCOS	43241D	845	308	97	180	2D9	80	157	121	173	115	185	99	140	146
SAN MARCOS	432430	619	227	95	116	156	57	118	94	118	95	122	93	95	112
SAN MARCOS	432450	690	296	99	174	194	84	147	123	171	107	153	113	138	132
SAN MARCOS	432480	53D	233	77	133	155	61	113	96	155	63	112	1D0	98	113
SAN MARCOS	432500	443	169	62	92	92	69	63	94	79	75	84	59	52	94
SAN MARCOS	432580	902	457	185	22D	264	147	237	165	231	170	260	134	193	205
SAN MARCOS	43259D	778	446	178	231	250	164	242	169	24D	171	262	140	214	195
SAN MARCOS	43261D	653	261	105	114	156	77	127	95	127	92	120	93	114	1D7
OLIVENHAIN	434100	215	109	43	64	63	44	41	62	57	49	56	49	44	62
OLIVENHAIN	434200	276	116	42	63	77	29	40	64	61	46	64	41	38	70
DEL DIOS	435400	212	90	33	51	52	32	39	46	57	30	46	41	33	53
DEL DIOS	435430	299	127	41	75	81	41	64	51	79	41	65	47	45	69
WHISPERING PA	436DDD	578	267	117	137	138	114	173	81	178	79	167	87	1D3	151
FAIRBANKS RAN	436200	379	155	74	71	92	54	92	55	98	52	68	68	67	75
RANCHO SANTA	4366D0	690	284	109	149	166	99	160	105	165	103	127	128	79	184
RANCHO SANTA	436670	557	262	129	112	162	82	143	107	145	105	104	14D	75	173
RANCHO SANTA	436680	631	259	87	150	134	105	125	114	153	93	111	123	65	174
RANCHD SANTA	436800	836	370	148	198	191	153	199	147	2D0	151	181	164	1D1	238
RANCHO SANTA	436900	401	170	68	94	111	51	94	68	103	58	82	78	59	99
CORONADO	438100	6D0	316	120	167	220	77	179	115	188	1D6	178	113	120	170
CORONADO	438200	746	371	120	208	227	12D	208	129	228	116	220	106	148	182

SAN DIEGO COUNTY - PRIMARY ELECTION
JUNE 7, 1988

STATE PROPOSITIONS

		REGISTERED VOTERS	BALLOTS CAST	PROP 72 EMERGENCY RESERVE YES	PROP 72 EMERGENCY RESERVE NO	PROP 73 CAMP. SPENDING PROHIBITS PUBLIC FU YES	PROP 73 CAMP. SPENDING PROHIBITS PUBLIC FU NO	PROP 74 TRANSPORTATION BOND ACT YES	PROP 74 TRANSPORTATION BOND ACT NO	PROP 75 SCHOOL FAC. BOND YES	PROP 75 SCHOOL FAC. BOND NO	PROP 76 VETERANS BOND YES	PROP 76 VETERANS BOND NO	PROP 77 EARTHQUAKE SAFETY AND HOUSING BOND YES	PROP 77 EARTHQUAKE SAFETY AND HOUSING BOND NO
CORONADO	438300	717	352	127	176	205	110	183	120	196	116	194	109	137	166
CORONADO	438500	900	475	160	242	291	137	265	159	275	157	273	141	176	245
CORONADO	438600	583	250	83	138	146	81	141	77	173	57	166	61	114	105
CORONADO	438700	694	440	168	237	270	148	265	144	275	138	271	141	156	253
CORONADO	438800	801	440	144	247	254	149	244	154	273	134	263	130	187	216
CORONADO	438900	759	417	165	198	256	125	248	132	276	108	261	113	187	183
CORONADO	439000	686	322	108	187	181	120	182	117	201	103	193	100	124	172
CORONADO	439200	756	335	108	178	206	99	182	109	195	101	196	100	156	140
CORONADO	439400	771	449	151	246	230	176	262	150	276	136	259	136	167	236
CORONADO	439720	855	375	133	203	210	143	195	140	207	131	210	121	148	189
CORONADO	439810	1,002	461	177	256	281	154	251	182	232	195	219	203	138	282
IMPERIAL BEAC	441600	987	337	119	187	190	117	171	136	173	133	223	83	152	149
IMPERIAL BEAC	441610	987	325	125	177	194	108	192	118	175	133	200	101	139	158
IMPERIAL BEAC	441800	1,100	276	101	153	162	97	139	122	150	107	183	71	133	124
IMPERIAL BEAC	442000	633	179	77	90	104	65	94	70	105	63	117	49	84	84
IMPERIAL BEAC	442100	629	175	62	99	104	59	91	68	95	65	103	58	75	86
IMPERIAL BEAC	442200	622	216	78	115	140	55	101	90	109	85	121	66	91	90
IMPERIAL BEAC	442400	629	210	68	126	133	60	132	64	141	59	134	66	107	88
IMPERIAL BEAC	442500	856	350	125	203	224	105	188	139	200	132	230	95	172	147
IMPERIAL BEAC	442600	585	142	45	85	84	47	71	61	77	57	92	39	66	65
IMPERIAL BEAC	442700	608	151	61	73	106	34	74	64	90	52	98	39	69	65
IMPERIAL BEAC	442800	717	130	50	76	79	46	72	49	79	46	95	32	62	62
IMPERIAL BEAC	442900	532	216	71	128	143	61	125	77	118	86	138	66	103	95
RAINBOW	444800	850	429	166	229	250	152	161	235	211	187	231	162	142	247
PALA	445900	248	75	13	48	38	26	24	38	38	27	42	17	29	34
PAUMA	447100	456	231	88	125	153	64	105	109	120	99	122	94	63	151
VALLEY CENTER	448390	646	312	121	173	199	100	151	145	160	135	190	106	105	188
VALLEY CENTER	448500	326	108	49	58	67	38	38	68	54	52	65	35	31	70
VALLEY CENTER	448530	808	326	125	167	216	77	122	168	183	116	163	123	117	170
VALLEY CENTER	448600	977	383	152	201	222	128	159	178	185	159	190	151	124	213
VALLEY CENTER	448620	627	209	84	108	146	47	82	108	100	94	94	97	65	127
VALLEY CENTER	448700	716	305	116	163	185	97	126	155	168	118	152	125	103	180
VALLEY CENTER	448710	373	139	54	71	92	40	50	78	72	54	73	56	49	80
VALLEY CENTER	448900	633	389	118	210	181	162	172	158	179	157	200	129	146	185
VALLEY CENTER	449000	458	198	72	114	134	51	85	103	112	77	104	81	74	107

SAN DIEGO COUNTY - PRIMARY ELECTION
JUNE 7, 1988

STATE PROPOSITIONS

		REGISTERED VOTERS	BALLOTS CAST	PROP 72 EMERGENCY RESERVE YES	PROP 72 EMERGENCY RESERVE NO	PROP 73 CAMP. SPENDING PROHIBITS PUBLIC FU YES	PROP 73 CAMP. SPENDING PROHIBITS PUBLIC FU NO	PROP 74 TRANSPORTATION BOND ACT YES	PROP 74 TRANSPORTATION BOND ACT NO	PROP 75 SCHOOL FAC. BOND YES	PROP 75 SCHOOL FAC. BOND NO	PROP 76 VETERANS BOND YES	PROP 76 VETERANS BOND NO	PROP 77 EARTHQUAKE SAFETY AND HOUSING BOND YES	PROP 77 EARTHQUAKE SAFETY AND HOUSING BOND NO
VALLEY CENTER	449D1D	497	256	101	132	153	85	121	110	116	120	125	104	68	163
VALLEY CENTER	449030	715	379	173	179	247	114	180	182	183	186	210	151	117	248
VALLEY CENTER	449090	721	290	119	155	203	72	129	140	137	140	151	113	96	164
VALLEY CENTER	449100	419	152	59	81	104	44	75	66	71	70	68	68	57	83
RINCON	450400	214	154	62	81	107	38	66	72	70	71	80	58	46	89
RINCON	450430	821	368	118	218	237	107	161	176	212	136	187	149	138	196
RINCON	450500	642	250	94	139	158	80	107	123	120	109	119	107	94	130
RINCON	450900	380	155	62	75	96	46	63	83	96	53	94	50	49	90
RINCON	451000	756	318	124	175	202	97	155	135	178	126	194	101	108	183
RINCON	451100	467	196	84	96	133	53	91	93	107	85	111	68	66	118
RINCON	451200	636	269	100	150	171	87	107	143	147	107	142	103	93	159
RINCON	451300	905	367	116	211	232	99	172	154	205	131	156	160	131	190
RINCON	451410	673	253	82	152	162	78	144	94	158	87	131	105	103	133
RINCON	451420	322	106	32	65	65	29	48	50	61	36	54	43	22	72
RINCON	451600	584	261	91	148	173	75	131	112	157	89	147	90	109	128
RINCON	451700	1,021	398	148	225	264	103	196	170	237	146	200	166	139	221
RINCON	451800	194	95	33	53	51	40	57	35	61	32	42	47	36	51
ESCONDIDO	454600	595	357	122	193	185	138	160	155	167	150	163	145	113	194
ESCONDIDO	454610	622	363	103	219	234	104	167	163	215	123	170	155	135	196
ESCONDIDO	454620	769	446	173	226	261	157	220	183	215	186	207	185	135	254
ESCONDIDO	454630	750	376	117	216	252	88	194	145	225	125	190	150	144	191
ESCONDIDO	454640	976	557	228	273	362	161	284	219	287	229	278	206	203	300
ESCONDIDO	454650	469	234	69	131	135	77	101	103	133	73	112	96	87	122
ESCONDIDO	454660	321	166	63	80	83	58	65	80	76	70	83	63	65	82
ESCONDIDO	454680	611	304	108	156	198	76	163	106	173	94	177	87	151	114
ESCONDIDO	454700	731	362	115	177	204	104	184	113	201	103	188	110	144	142
ESCONDIDO	454710	564	223	89	118	150	56	122	82	146	67	132	74	97	101
ESCONDIDO	454720	748	315	100	146	182	77	166	86	170	87	158	93	156	95
ESCONDIDO	454800	795	321	127	161	207	79	149	128	161	126	161	121	142	141
ESCONDIDO	454900	825	393	145	217	241	123	184	179	216	150	216	141	154	201
ESCONDIDO	455000	518	201	81	104	151	39	92	94	105	80	120	65	89	94
ESCONDIDO	455010	1,022	464	164	243	288	128	233	175	269	148	233	165	186	219
ESCONDIDO	455020	855	301	105	157	192	79	150	119	175	103	161	110	121	151
ESCONDIDO	455100	681	318	110	171	198	80	141	144	184	104	169	111	117	166
ESCONDIDO	455200	848	422	143	244	265	128	183	200	224	163	225	159	181	193

SAN DIEGO COUNTY - PRIMARY ELECTION
JUNE 7, 1988

STATE PROPOSITIONS

		REG VTRS	BLTS CAST	PROP 72 EMERGENCY RESERVE YES	PROP 72 NO	PROP 73 CAMP. SPENDING PROHIBITS PUBLIC FU YES	PROP 73 NO	PROP 74 TRANSPORTATION BOND ACT YES	PROP 74 NO	PROP 75 SCHOOL FAC. BOND YES	PROP 75 NO	PROP 76 VETERANS BOND YES	PROP 76 NO	PROP 77 EARTHQUAKE SAFETY AND HOUSING BOND YES	PROP 77 NO
ESCONDIDO	455400	600	255	88	139	158	78	142	96	162	80	152	85	126	110
ESCONDIDO	455500	529	210	65	114	124	63	91	94	122	71	114	73	95	91
ESCONDIDO	455600	988	366	139	186	240	99	174	148	216	118	193	123	156	167
ESCONDIDO	455710	689	238	83	113	145	51	112	86	145	61	135	62	118	79
ESCONDIDO	455800	766	274	93	147	162	88	143	101	144	104	135	106	133	106
ESCONDIDO	455810	516	178	68	96	111	50	108	47	114	51	97	58	82	75
ESCONDIDO	456000	545	243	94	127	173	53	134	83	144	82	133	87	118	102
ESCONDIDO	456100	949	289	103	150	177	78	141	111	155	98	147	98	130	121
ESCONDIDO	456400	1,039	307	103	151	174	101	142	114	166	101	173	86	148	113
ESCONDIDO	456610	974	313	111	152	212	74	156	120	178	104	188	99	150	133
ESCONDIDO	456800	689	202	80	92	123	57	111	63	126	54	105	69	87	90
ESCONDIDO	457000	493	239	59	135	128	73	103	97	105	90	131	61	102	89
ESCONDIDO	457100	602	336	107	167	197	79	158	110	140	127	161	101	130	140
ESCONDIDO	457170	271	137	46	75	95	30	70	50	82	40	73	51	57	62
ESCONDIDO	457200	843	400	145	169	228	92	160	155	184	130	216	107	166	140
ESCONDIDO	457210	936	406	150	211	256	110	207	150	220	149	208	151	158	203
ESCONDIDO	457220	821	341	107	197	230	81	170	135	230	88	188	112	138	155
ESCONDIDO	457270	238	110	28	72	70	34	45	53	58	41	55	41	39	59
ESCONDIDO	457300	977	437	151	251	289	108	206	193	254	157	215	181	160	231
ESCONDIDO	457400	834	310	114	152	195	73	150	118	153	109	157	93	138	123
ESCONDIDO	457700	704	275	62	174	169	75	137	105	167	82	146	91	125	108
ESCONDIDO	457900	757	331	109	186	200	95	161	127	184	119	161	125	137	150
ESCONDIDO	458000	433	197	81	94	121	53	94	80	98	80	99	77	82	96
ESCONDIDO	458100	958	374	123	214	238	93	203	135	238	106	215	117	168	163
ESCONDIDO	458200	967	455	137	284	316	107	262	150	319	106	229	184	187	227
ESCONDIDO	458210	778	295	122	131	194	70	128	131	160	106	159	90	124	125
ESCONDIDO	458220	520	226	70	134	139	70	113	90	129	75	119	82	120	84
ESCONDIDO	458230	563	285	102	140	182	67	126	109	145	90	146	91	119	115
ESCONDIDO	458300	804	363	126	196	217	115	186	142	224	115	207	118	168	163
ESCONDIDO	458310	285	154	67	77	117	33	78	68	82	64	53	87	48	98
ESCONDIDO	458500	546	200	68	105	128	46	99	75	117	63	97	75	86	89
ESCONDIDO	458800	671	351	111	185	207	97	161	135	201	107	149	142	129	164
ESCONDIDO	459000	658	330	120	175	215	93	180	120	223	88	174	122	132	161
ESCONDIDO	459110	812	418	166	205	255	123	196	177	244	144	202	169	161	206
ESCONDIOO	459200	776	339	107	187	220	84	156	142	187	122	157	140	136	158

SAN DIEGO COUNTY - PRIMARY ELECTION
JUNE 7, 1988

STATE PROPOSITIONS

		REGISTERED VOTERS	PROP 72 EMERGENCY RESERVE CASH - YES	PROP 72 EMERGENCY RESERVE CASH - NO	PROP 73 CAMP. SPENDING PROHIBITS PUBLIC FU - YES	PROP 73 CAMP. SPENDING PROHIBITS PUBLIC FU - NO	PROP 74 TRANSPORTATION BOND ACT - YES	PROP 74 TRANSPORTATION BOND ACT - NO	PROP 75 SCHOOL FAC. BOND - YES	PROP 75 SCHOOL FAC. BOND - NO	PROP 76 VETERANS BOND - YES	PROP 76 VETERANS BOND - NO	PROP 77 EARTHQUAKE SAFETY AND HOUSING BOND - YES	PROP 77 EARTHQUAKE SAFETY AND HOUSING BOND - NO
ESCONDIDO	459300	1,024	376	141	195	230	103	185	146	202	135	193	144	147	181
ESCONDIDO	459400	678	261	85	152	156	87	139	98	160	85	144	90	108	123
ESCONDIDO	459500	565	245	72	149	150	76	137	87	147	85	124	100	98	126
ESCONDIDO	459510	910	462	168	265	293	140	271	158	274	162	229	194	163	269
ESCONDIDO	45956D	440	191	71	103	111	71	94	79	1D8	70	92	84	72	1D5
ESCONDIDO	459600	641	339	130	174	207	101	158	146	207	109	149	150	103	197
POWAY	4612D0	695	327	119	176	191	117	127	178	191	127	140	162	98	199
POWAY	461210	890	341	117	194	224	96	181	143	248	78	171	140	124	195
POWAY	46124D	280	112	47	58	65	42	66	39	80	30	51	54	34	72
POWAY	461260	985	467	174	268	292	152	20D	231	271	172	233	197	138	297
POWAY	461270	433	171	66	96	109	53	79	B3	1D4	62	79	84	52	113
POWAY	461290	763	350	121	208	220	110	173	156	234	105	156	167	113	210
POWAY	461310	650	265	89	159	165	83	119	120	168	86	118	123	71	165
POWAY	46140D	587	249	93	143	165	70	125	113	177	67	109	127	80	150
POWAY	461410	884	317	118	175	221	82	152	151	195	110	169	125	126	171
POWAY	46142D	881	313	105	194	192	108	168	123	216	86	199	96	119	172
POWAY	46150D	784	326	124	180	204	102	141	162	197	119	165	139	118	183
POWAY	46151D	679	289	116	155	193	81	144	123	177	99	143	130	103	162
POWAY	46160D	983	30D	95	187	181	104	135	144	171	115	167	111	125	152
POWAY	461620	692	280	102	164	179	89	136	132	168	96	150	111	109	155
POWAY	461700	833	368	117	221	227	120	158	181	2D0	143	191	142	129	205
POWAY	461720	971	385	126	242	224	146	194	17D	248	124	192	165	156	201
POWAY	461800	694	284	88	182	18D	90	146	123	190	B6	150	119	115	150
POWAY	461820	895	287	98	172	210	62	147	124	185	94	175	92	116	154
POWAY	46183D	721	261	1D5	146	168	84	144	1D7	156	98	122	125	105	141
POWAY	461910	595	218	91	114	151	52	98	111	131	78	113	87	85	120
POWAY	462000	964	376	138	211	242	113	158	194	197	168	221	132	151	196
POWAY	462010	307	129	52	68	86	38	55	66	66	56	63	55	45	73
POWAY	462030	246	87	23	60	55	30	41	44	55	29	53	27	39	45
POWAY	462100	548	212	85	114	132	71	99	103	98	105	107	92	85	114
POWAY	462110	598	211	85	114	121	81	99	101	127	71	114	81	91	105
POWAY	46230D	849	322	132	165	197	111	146	159	181	128	196	106	142	161
POWAY	46240D	532	188	78	99	109	67	80	96	104	78	99	75	77	99
POWAY	462410	513	225	86	116	128	73	109	92	114	94	113	83	95	104
POWAY	4625D0	938	262	84	160	173	76	122	125	145	106	164	87	118	129

SAN DIEGO COUNTY - PRIMARY ELECTION
JUNE 7, 1988

STATE PROPOSITIONS

		REGISTERED VOTERS	BALLOTS CAST	PROP 72 EMERGENCY RESERVE YES	PROP 72 EMERGENCY RESERVE NO	PROP 73 CAMP. SPENDING PROHIBITS PUBLIC FU YES	PROP 73 CAMP. SPENDING PROHIBITS PUBLIC FU NO	PROP 74 TRANSPORTATION BOND ACT YES	PROP 74 TRANSPORTATION BOND ACT NO	PROP 75 SCHOOL FAC. BOND YES	PROP 75 SCHOOL FAC. BOND NO	PROP 76 VETERANS BOND YES	PROP 76 VETERANS BOND NO	PROP 77 EARTHQUAKE SAFETY AND HOUSING BOND YES	PROP 77 EARTHQUAKE SAFETY AND HOUSING BOND NO
POWAY	462600	675	254	96	144	160	83	110	130	144	99	146	96	89	149
SANTEE	466300	1,035	380	147	217	239	127	201	157	238	127	234	123	160	191
SANTEE	466390	687	193	78	106	131	48	122	59	126	54	116	65	88	93
SANTEE	466400	677	226	83	130	152	63	137	77	145	70	120	93	87	126
SANTEE	466420	1,004	364	111	233	256	91	193	150	216	135	225	118	143	202
SANTEE	466440	754	233	80	139	143	77	133	83	143	80	149	70	104	116
SANTEE	466490	757	239	86	135	163	62	128	93	145	85	129	93	85	137
SANTEE	466500	709	282	86	180	197	67	142	121	150	116	154	111	110	153
SANTEE	466520	726	273	97	156	158	96	129	123	140	115	144	102	110	140
SANTEE	466600	1,050	325	106	197	215	92	161	146	180	131	188	115	134	172
SANTEE	466610	1,065	446	150	266	262	157	206	210	201	214	246	161	170	236
SANTEE	466640	779	282	100	168	168	95	166	99	176	93	164	100	123	139
SANTEE	466700	926	330	116	204	221	95	176	143	190	128	189	112	142	165
SANTEE	466800	737	232	77	143	134	89	102	122	120	105	129	93	98	127
SANTEE	466910	584	212	70	126	144	58	110	89	121	78	116	81	84	109
SANTEE	467000	875	346	95	232	233	99	166	160	193	137	189	130	120	197
SANTEE	467010	850	320	95	209	201	97	162	139	173	128	168	128	121	173
SANTEE	467100	1,036	328	130	177	231	73	176	129	193	120	200	100	152	147
SANTEE	467200	743	279	96	159	207	55	150	106	170	95	161	102	132	132
SANTEE	467400	514	151	44	98	102	45	77	66	78	69	81	65	70	72
SANTEE	467500	908	310	106	187	175	119	150	147	183	118	191	102	111	183
SANTEE	467600	733	343	124	192	198	123	184	132	188	132	201	111	128	182
SANTEE	467610	913	292	125	149	184	95	160	118	151	126	170	99	126	140
SANTEE	467800	537	362	114	211	194	135	161	163	171	150	184	128	110	205
SANTEE	467900	868	341	123	198	218	101	169	144	154	156	196	114	138	170
SANTEE	468020	645	217	86	114	112	83	106	88	112	83	117	72	100	88
SANTEE	468110	542	171	67	95	100	62	77	84	91	70	102	52	76	84
SANTEE	468200	577	290	120	141	174	90	135	117	128	122	152	91	109	147
SANTEE	468300	751	254	78	159	160	72	119	116	132	108	138	92	95	139
SANTEE	468320	593	162	59	88	100	47	81	65	100	49	77	66	65	76
SANTEE	468700	700	250	83	151	148	85	124	108	154	81	139	87	106	122
SANTEE	468800	385	158	55	95	103	51	75	76	80	71	82	70	56	94
EL CAJON	470400	635	292	96	173	153	120	141	130	164	109	148	119	108	160
EL CAJON	470410	530	204	69	120	122	65	113	71	130	57	115	71	73	106
EL CAJON	470430	576	276	89	165	178	77	141	117	165	90	138	111	107	146

SAN DIEGO COUNTY - PRIMARY ELECTION
JUNE 7, 1988

STATE PROPOSITIONS

		REGISTERED VOTERS	BALLOTS CAST	PROP 72 EMERGENCY RESERVE YES	PROP 72 EMERGENCY RESERVE NO	PROP 73 CAMP. SPENDING PROHIBITS PUBLIC FU YES	PROP 73 CAMP. SPENDING PROHIBITS PUBLIC FU NO	PROP 74 TRANSPORTATION BOND ACT YES	PROP 74 TRANSPORTATION BOND ACT NO	PROP 75 SCHODL FAC. BOND YES	PROP 75 SCHODL FAC. BOND NO	PROP 76 VETERANS BOND YES	PROP 76 VETERANS BOND NO	PROP 77 EARTHQUAKE SAFETY AND HOUSING BOND YES	PROP 77 EARTHQUAKE SAFETY AND HOUSING BOND NO
EL CAJON	470500	B69	409	142	231	244	144	176	203	221	161	209	172	133	241
EL CAJON	470700	509	269	89	166	156	95	133	123	140	118	145	100	77	171
EL CAJON	470800	453	166	76	76	102	52	95	57	97	62	83	72	62	93
EL CAJON	470900	716	301	112	171	171	108	165	118	174	113	170	106	119	160
EL CAJON	471300	556	190	71	107	127	53	100	79	107	76	105	64	88	90
EL CAJON	471500	1,101	311	108	179	196	92	156	134	169	123	187	98	133	154
EL CAJON	471800	759	287	105	153	156	98	149	120	153	111	168	84	108	154
EL CAJON	471900	846	352	136	196	224	103	161	164	183	148	189	135	106	208
EL CAJON	472000	731	292	103	166	167	102	123	143	164	112	165	97	110	159
EL CAJON	472010	239	86	31	41	53	24	46	27	50	28	44	34	34	43
EL CAJON	472200	796	236	76	128	141	66	103	109	130	91	121	83	98	114
EL CAJON	472300	830	251	91	135	142	83	103	117	132	95	125	89	107	117
EL CAJON	472500	737	233	89	128	141	74	107	111	124	91	126	87	72	138
EL CAJON	472600	757	267	100	148	170	77	142	105	149	99	167	77	99	140
EL CAJON	472800	574	242	84	145	156	71	109	116	132	94	144	83	98	127
EL CAJON	472910	907	299	105	177	188	87	141	135	171	110	160	111	117	151
EL CAJON	473000	559	293	89	185	167	110	160	118	177	106	159	118	108	165
EL CAJON	473100	751	364	125	221	215	123	167	174	211	136	206	127	128	204
EL CAJON	473200	813	354	101	222	193	136	144	182	180	146	196	124	114	200
EL CAJON	473300	356	146	49	83	88	47	70	65	80	57	70	61	68	69
EL CAJON	473600	900	454	166	256	267	154	212	212	256	173	266	161	143	282
EL CAJON	473700	524	144	53	80	83	50	64	71	73	64	82	48	52	78
EL CAJON	473800	789	200	64	118	104	79	103	78	115	69	120	58	95	83
EL CAJON	474000	629	169	56	103	106	54	76	80	100	57	108	49	69	90
EL CAJON	474100	812	198	66	120	110	75	101	81	115	70	119	61	88	94
EL CAJON	474200	707	228	88	113	119	82	108	93	114	88	125	77	84	111
EL CAJON	474210	758	219	70	116	125	68	95	97	108	81	131	57	96	92
EL CAJON	474400	735	176	58	93	106	51	82	77	103	54	113	40	80	79
EL CAJON	474700	645	251	82	155	158	77	131	107	153	88	154	86	83	153
EL CAJON	474900	512	180	53	115	109	61	94	70	118	54	96	68	69	100
EL CAJON	475200	501	166	46	102	96	53	75	75	96	58	87	58	66	84
EL CAJON	475300	984	352	120	192	201	114	171	149	167	152	198	128	133	184
EL CAJON	475310	887	287	100	161	176	86	120	138	140	125	176	78	126	136
EL CAJON	475500	1,106	367	146	180	192	125	178	140	178	137	193	117	142	171
EL CAJON	475600	850	201	61	125	127	57	114	76	113	76	115	72	94	93

SAN DIEGO COUNTY - PRIMARY ELECTION
JUNE 7, 1988

STATE PROPOSITIONS

		REG VTRS	BLTS CAST	PROP 72 EMERGENCY RESERVE YES	PROP 72 EMERGENCY RESERVE NO	PROP 73 CAMP. SPENDING PROHIBITS PUBLIC FU YES	PROP 73 CAMP. SPENDING PROHIBITS PUBLIC FU NO	PROP 74 TRANSPORTATION BOND ACT YES	PROP 74 TRANSPORTATION BOND ACT NO	PROP 75 SCHOOL FAC. BOND YES	PROP 75 SCHOOL FAC. BOND NO	PROP 76 VETERANS BOND YES	PROP 76 VETERANS BOND NO	PROP 77 EARTHQUAKE SAFETY AND HOUSING BOND YES	PROP 77 EARTHQUAKE SAFETY AND HOUSING BOND NO
EL CAJON	475700	825	279	79	162	146	98	129	123	134	118	136	103	90	149
EL CAJON	475810	792	228	81	125	139	73	101	111	124	85	139	69	91	120
EL CAJON	476100	590	244	87	143	138	90	127	99	133	96	140	87	117	113
EL CAJON	476200	824	301	115	154	171	100	152	124	153	126	180	100	106	165
EL CAJON	476300	738	298	103	171	177	103	149	125	160	113	177	89	99	171
EL CAJON	476610	521	137	43	84	88	39	57	72	76	50	74	54	49	77
EL CAJON	476700	738	281	102	157	173	83	131	122	154	105	154	97	102	149
EL CAJON	476800	573	311	121	168	170	116	153	132	158	126	168	108	104	176
EL CAJON	477000	864	314	119	176	197	97	149	146	149	150	179	113	132	158
EL CAJON	47708D	813	314	87	2D4	168	126	150	143	188	117	158	129	109	183
EL CAJON	477500	643	269	88	160	150	97	148	101	168	88	141	110	87	163
EL CAJON	477600	669	229	80	136	146	71	117	102	138	83	127	87	95	117
EL CAJON	477700	770	302	78	207	186	99	130	157	153	136	171	109	98	176
EL CAJON	477800	882	322	112	194	199	105	172	137	188	125	192	109	122	178
LA MESA	481200	479	233	81	134	124	90	119	95	126	93	142	71	87	121
LA MESA	481300	702	317	102	186	167	118	157	130	176	117	181	105	120	166
LA MESA	481500	572	257	87	153	138	107	119	118	134	109	156	87	90	149
LA MESA	481700	692	297	89	188	171	110	160	127	158	131	178	104	111	167
LA MESA	481800	652	306	80	198	179	103	148	142	167	120	175	105	119	160
LA MESA	481900	906	333	99	213	215	97	151	159	194	123	195	118	133	173
LA MESA	482100	855	435	137	282	253	162	170	234	229	187	254	144	150	253
LA MESA	482300	751	305	87	198	174	118	153	123	175	111	190	88	128	150
LA MESA	482700	785	346	103	216	205	124	171	149	191	135	208	103	134	181
LA MESA	48280D	638	316	81	212	165	130	147	146	175	124	182	102	125	164
LA MESA	483000	760	325	87	187	167	121	146	131	173	104	167	107	123	145
LA MESA	483100	767	325	92	210	196	102	163	134	206	93	179	109	136	150
LA MESA	483120	727	252	94	139	142	91	136	100	158	80	158	71	117	116
LA MESA	483300	805	319	87	212	195	107	160	140	194	110	178	1D9	125	170
LA MESA	483600	595	203	62	125	114	76	101	86	120	74	113	71	83	101
LA MESA	483610	859	319	89	200	177	116	185	113	193	110	178	112	143	153
LA MESA	483700	626	268	86	163	157	91	146	106	163	90	159	93	102	134
LA MESA	483900	755	296	84	181	152	111	149	109	181	83	164	82	131	121
LA MESA	484100	750	283	90	175	167	102	161	111	165	104	155	111	103	161
LA MESA	484300	380	102	33	53	63	27	59	32	58	33	48	41	47	44
LA MESA	484400	780	220	73	125	129	73	118	85	128	79	123	74	97	101

SAN DIEGO COUNTY - PRIMARY ELECTION
JUNE 7, 1988

STATE PROPOSITIONS

		REGISTERED VOTERS	PROP 72 EMERGENCY RESERVE CAST	PROP 72 EMERGENCY RESERVE YES	PROP 73 CAMP. SPENDING PRDHIBITS PUBLIC FU NO	PROP 73 CAMP. SPENDING PRDHIBITS PUBLIC FU YES	PROP 74 TRANSPORTATION BOND ACT NO	PROP 74 TRANSPORTATION BOND ACT YES	PROP 75 SCHOOL FAC. BOND NO	PROP 75 SCHOOL FAC. BOND YES	PRDP 76 VETERANS BOND NO	PRDP 76 VETERANS BOND YES	PROP 77 EARTHQUAKE SAFETY AND HOUSING BDND NO	PROP 77 EARTHQUAKE SAFETY AND HOUSING BDND YES	PROP 77 EARTHQUAKE SAFETY AND HOUSING BDND NO
LA MESA	484800	758	316	106	177	177	109	162	127	157	137	177	111	127	157
LA MESA	484900	696	234	89	127	146	72	115	102	126	93	130	79	95	115
LA MESA	485000	561	216	76	124	110	93	110	94	124	78	124	68	93	112
LA MESA	485100	928	291	82	173	168	88	125	127	159	101	147	103	122	127
LA MESA	485300	907	395	128	228	235	130	182	171	204	162	207	145	150	205
LA MESA	485600	911	411	132	261	227	161	213	177	243	151	229	150	150	230
LA MESA	485800	573	281	85	177	140	121	124	138	141	121	149	108	92	162
LA MESA	485900	544	235	88	126	118	97	125	88	137	82	147	66	97	114
LA MESA	486000	893	422	137	253	254	134	203	179	241	150	227	152	156	220
LA MESA	486200	990	354	133	195	180	141	173	143	208	116	188	130	139	175
LA MESA	486400	896	402	142	226	215	157	227	144	216	159	220	140	149	216
LA MESA	486600	498	205	81	104	118	73	103	87	106	90	105	79	77	107
LA MESA	486800	471	226	78	136	121	88	90	123	108	103	130	74	83	126
LA MESA	486900	823	355	109	210	209	106	155	162	187	141	184	126	116	190
LA MESA	486910	494	207	54	127	94	94	90	100	104	87	111	70	80	110
LA MESA	487000	715	327	104	208	187	122	177	128	188	123	178	122	148	152
LA MESA	487010	825	372	131	199	201	142	165	169	190	158	216	116	133	206
LA MESA	487030	939	374	130	225	234	124	205	151	223	134	213	128	150	200
LA MESA	487200	755	267	77	175	149	102	117	142	152	104	161	88	106	140
LA MESA	487400	654	330	125	183	205	106	164	145	165	149	174	131	95	207
LA MESA	487500	968	368	113	236	224	121	164	180	203	140	216	124	136	196
HELIX	492800	723	317	112	189	179	120	143	154	183	115	186	116	112	177
HELIX	493000	858	400	153	228	251	126	209	172	217	173	182	190	128	248
HELIX	493200	488	208	72	122	116	79	103	94	119	76	112	75	79	113
HELIX	493300	406	215	67	135	119	84	106	98	126	78	109	86	72	127
HELIX	493400	860	392	140	234	235	141	203	168	209	171	200	165	116	254
HELIX	493600	1,009	439	155	261	263	153	233	176	255	161	202	203	132	275
HELIX	493710	885	339	105	225	212	110	202	128	223	106	185	141	159	169
HELIX	493800	503	240	87	137	129	94	128	101	141	90	116	101	74	148
HELIX	493910	719	347	125	200	215	105	181	145	187	143	173	145	126	195
HELIX	494000	480	245	85	154	150	84	118	116	133	101	119	111	76	151
HELIX	494100	369	167	58	105	102	61	84	76	89	76	98	63	51	105
HELIX	494200	679	312	97	199	186	108	162	128	185	118	172	113	123	163
HELIX	494600	624	277	94	169	181	86	141	119	151	118	166	97	90	168
HELIX	494700	486	189	73	106	121	61	94	84	110	71	110	62	76	99

SAN DIEGO COUNTY - PRIMARY ELECTION
JUNE 7, 1988

STATE PROPOSITIONS

		REGISTERED VOTERS	BALLOTS CAST	PROP 72 EMERGENCY RESERVE YES	PROP 72 EMERGENCY RESERVE NO	PROP 73 CAMP. SPENDING PROHIBITS PUBLIC FU YES	PROP 73 CAMP. SPENDING PROHIBITS PUBLIC FU NO	PROP 74 TRANSPORTATION BOND ACT YES	PROP 74 TRANSPORTATION BOND ACT NO	PROP 75 SCHOOL FAC. BOND YES	PROP 75 SCHOOL FAC. BOND NO	PROP 76 VETERANS BOND YES	PROP 76 VETERANS BOND NO	PROP 77 EARTHQUAKE SAFETY AND HOUSING BOND YES	PROP 77 EARTHQUAKE SAFETY AND HOUSING BOND NO
HELIX	494710	848	289	94	156	163	89	144	123	152	112	144	111	117	142
HELIX	4949D0	500	239	86	140	133	88	104	122	127	98	133	84	74	148
HELIX	4950D0	835	386	138	229	219	146	188	176	202	167	210	147	127	236
HELIX	4952OD	735	307	104	185	188	96	143	143	153	139	165	124	101	182
HELIX	4953OD	433	109	39	59	65	36	60	42	64	37	59	37	48	49
HELIX	495400	774	296	106	182	190	92	170	112	199	89	199	86	119	161
HELIX	495410	501	189	69	106	114	58	81	92	77	100	85	88	50	124
HELIX	495500	573	264	88	162	162	92	137	118	137	116	144	10D	105	142
HELIX	495600	804	323	110	200	199	105	16D	145	162	149	194	105	126	177
SPRING VALLEY	499100	710	310	92	193	187	99	143	142	148	142	173	101	113	159
SPRING VALLEY	499200	852	349	142	18B	217	116	166	172	183	158	167	162	128	203
SPRING VALLEY	499400	457	153	50	96	83	61	70	73	75	66	80	62	58	81
SPRING VALLEY	499500	639	252	78	164	159	84	137	105	156	89	146	93	106	134
SPRING VALLEY	4996D0	338	137	39	88	89	40	50	77	61	64	76	51	45	83
SPRING VALLEY	499620	306	155	64	83	94	51	70	76	74	74	92	51	51	92
SPRING VALLEY	499700	691	236	84	138	151	76	115	106	128	95	146	77	97	126
SPRING VALLEY	499800	551	181	65	106	126	48	99	75	108	66	118	49	88	81
SPRING VALLEY	499900	934	314	102	189	190	105	168	132	181	115	200	96	133	163
SPRING VALLEY	500000	808	298	105	169	178	101	155	126	164	121	158	115	129	141
SPRING VALLEY	500010	385	169	55	100	106	49	89	65	112	48	103	52	72	80
SPRING VALLEY	500020	638	264	89	158	163	87	140	102	185	64	161	86	121	119
SPRING VALLEY	500030	575	258	79	143	151	83	103	125	128	100	163	64	113	110
SPRING VALLEY	500200	1,104	372	134	221	226	128	215	138	205	150	211	139	157	188
SPRING VALLEY	500300	535	107	39	57	65	35	60	39	60	42	73	29	56	43
SPRING VALLEY	5D0400	1,017	379	145	200	216	139	187	162	178	175	220	123	165	182
SPRING VALLEY	500500	645	205	71	117	119	72	106	84	115	80	116	69	90	104
SPRING VALLEY	50070D	522	167	52	106	101	59	77	82	88	70	97	58	69	87
SPRING VALLEY	500800	813	269	82	166	171	80	151	102	158	1DO	180	7D	133	1D9
SPRING VALLEY	500900	837	277	1D5	158	169	90	134	129	144	120	180	74	128	132
SPRING VALLEY	501000	526	173	63	102	110	57	89	77	96	70	96	60	80	83
SPRING VALLEY	501100	693	211	83	115	134	64	109	91	113	88	122	67	84	113
SPRING VALLEY	501110	695	211	79	113	134	56	108	84	124	71	129	61	95	93
SPRING VALLEY	501200	911	311	114	170	176	112	172	116	174	108	176	103	131	151
SPRING VALLEY	50130D	734	231	83	130	142	71	132	82	142	77	146	67	117	97
SPRING VALLEY	501500	531	160	61	90	81	68	74	73	68	81	84	54	67	78

SAN DIEGO COUNTY - PRIMARY ELECTION
JUNE 7, 1988

STATE PROPOSITIONS

		REGISTERED VOTERS	BALLOTS CAST		PROP 72 EMERGENCY RESERVE		PROP 73 CAMP. SPENDING PROHIBITS PUBLIC FU		PROP 74 TRANSPORTATION BOND ACT		PROP 75 SCHOOL FAC. BOND		PROP 76 VETERANS BOND		PROP 77 EARTHQUAKE SAFETY AND HOUSING BOND		
					NO	YES	NO	YES	NO	YES	NO	YES	NO	YES	NO	YES	NO
SPRING VALLEY	5D16D0	282	120	46	70	69	45	51	66	57	61	64	50	52	64		
SPRING VALLEY	501610	244	80	23	48	44	31	51	24	52	25	56	18	43	34		
LEMON GROVE	504500	917	313	108	168	193	93	17D	113	182	102	191	84	142	135		
LEMON GROVE	504700	766	212	75	118	123	72	99	97	116	77	118	68	91	98		
LEMON GROVE	504900	652	286	87	177	162	108	128	133	144	129	149	107	86	171		
LEMON GROVE	505100	755	350	108	218	215	104	165	156	177	144	190	120	137	173		
LEMON GROVE	505200	688	294	98	168	168	100	130	132	149	117	175	90	119	148		
LEMON GROVE	505300	654	278	103	158	146	112	138	121	153	111	144	109	104	148		
LEMON GROVE	5D5500	723	324	110	183	193	104	168	128	181	115	182	109	132	164		
LEMON GRDVE	505700	817	376	134	216	237	119	187	16D	186	163	208	128	152	190		
LEMON GRDVE	505800	907	406	132	245	247	132	196	173	207	172	227	137	157	204		
LEMON GROVE	506200	376	132	53	72	84	42	75	50	74	54	76	47	59	64		
LEMON GROVE	506210	671	307	103	164	186	92	158	116	180	103	187	9D	141	133		
LEMON GROVE	506300	851	336	112	192	188	115	167	131	176	127	194	96	145	149		
LEMON GROVE	506500	67D	276	71	193	155	110	133	127	157	108	175	85	124	138		
LEMON GROVE	506600	785	318	117	179	202	96	171	122	197	99	195	95	161	138		
LEMON GRDVE	506800	597	279	86	175	154	114	144	123	153	113	181	79	113	149		
BONITA	510200	891	421	126	273	247	154	253	154	234	169	228	174	148	246		
BONITA	510300	755	300	106	176	188	98	178	109	177	109	166	113	103	177		
BONITA	510500	871	381	127	224	216	136	208	146	218	147	202	146	127	219		
BONITA	510600	898	352	104	235	217	121	167	171	202	143	196	142	126	201		
BONITA	510610	564	213	70	129	124	80	110	87	127	73	123	70	108	85		
BONITA	510620	578	222	73	130	145	58	142	66	144	67	120	82	103	100		
BONITA	510710	714	296	91	183	185	90	149	136	158	124	156	119	94	181		
BONITA	510720	824	393	123	252	249	132	232	144	245	138	228	139	159	211		
BONITA	510730	417	201	64	126	122	65	121	69	124	70	115	71	78	105		
BONITA	511000	979	413	157	239	276	119	242	155	237	163	246	142	150	234		
NATIONAL CITY	515600	623	183	59	89	76	69	101	53	103	47	102	39	96	45		
NATIONAL CITY	515800	976	255	84	141	128	105	138	93	128	102	134	83	124	103		
NATIONAL CITY	515900	513	130	41	70	75	43	76	40	89	25	81	31	81	38		
NATIONAL CITY	515910	612	177	68	92	98	61	101	64	99	69	105	48	89	70		
NATIONAL CITY	516000	523	166	53	94	91	61	90	66	88	68	101	41	87	59		
NATIONAL CITY	516100	540	202	82	109	105	85	124	70	105	87	125	60	89	94		
NATIONAL CITY	516200	726	254	100	136	150	88	145	89	139	97	164	64	125	110		
NATIONAL CITY	516500	781	306	111	171	179	110	168	125	181	116	177	99	134	148		

SAN DIEGO COUNTY - PRIMARY ELECTION
JUNE 7, 1988

STATE PROPOSITIONS

		REGISTERED VOTERS	BALLOTS CAST	PROP 72 EMERGENCY RESERVE YES	PROP 72 EMERGENCY RESERVE NO	PROP 73 CAMP. SPENDING PROHIBITS PUBLIC FU YES	PROP 73 CAMP. SPENDING PROHIBITS PUBLIC FU NO	PROP 74 TRANSPORTATION BOND ACT YES	PROP 74 TRANSPORTATION BOND ACT NO	PROP 75 SCHOOL FAC. BOND YES	PROP 75 SCHOOL FAC. BOND NO	PROP 76 VETERANS BOND YES	PROP 76 VETERANS BOND NO	PROP 77 EARTHQUAKE SAFETY AND HOUSING BOND YES	PROP 77 EARTHQUAKE SAFETY AND HOUSING BOND NO
NATIONAL CITY	516600	716	178	68	83	98	54	104	55	92	62	101	50	92	58
NATIONAL CITY	516800	524	134	44	76	69	54	86	39	81	40	78	38	74	44
NATIONAL CITY	517D10	977	272	91	154	136	113	154	99	161	92	181	73	133	114
NATIONAL CITY	517200	707	224	73	111	120	67	126	67	142	53	148	44	140	56
NATIONAL CITY	517400	776	235	87	128	150	71	114	107	131	90	144	60	121	97
NATIONAL CITY	517500	774	309	104	162	165	106	167	114	170	107	169	100	127	139
NATIONAL CITY	517600	705	281	1D5	124	137	99	151	85	146	77	155	63	140	90
NATIONAL CITY	517800	887	201	52	121	92	81	113	72	119	55	129	50	118	54
NATIONAL CITY	518100	839	321	104	182	177	115	161	133	163	133	177	105	120	162
NATIONAL CITY	518400	794	259	76	162	139	96	140	102	145	90	146	84	111	119
NATIONAL CITY	518600	810	224	72	130	111	92	131	77	119	84	131	65	110	92
NATIONAL CITY	518800	950	294	98	173	190	88	154	126	160	115	179	86	125	147
SWEETWATER	523300	740	243	101	119	127	91	125	98	124	99	150	67	118	103
CHULA VISTA	525100	1,047	282	106	140	150	105	158	100	161	100	170	81	145	113
CHULA VISTA	525200	448	113	39	62	61	41	57	43	62	40	63	32	58	44
CHULA VISTA	525400	580	231	67	135	126	88	111	96	108	96	145	62	98	106
CHULA VISTA	525500	554	238	70	156	138	88	137	91	143	85	137	84	105	119
CHULA VISTA	525600	503	221	80	117	131	73	130	78	112	94	123	83	95	103
CHULA VISTA	525700	369	195	59	102	84	83	103	65	132	36	98	55	82	80
CHULA VISTA	525800	919	344	102	202	185	116	193	118	191	123	207	94	163	143
CHULA VISTA	526100	444	117	28	75	61	44	61	46	65	38	82	27	62	46
CHULA VISTA	526200	686	265	82	158	156	85	138	1D6	145	101	145	92	111	119
CHULA VISTA	526400	752	273	88	165	148	107	139	113	133	124	156	96	106	141
CHULA VISTA	526600	561	278	89	170	170	89	170	95	151	111	160	99	101	157
CHULA VISTA	526700	922	468	157	280	260	182	257	194	258	193	274	157	179	256
CHULA VISTA	526810	877	385	128	201	218	123	198	138	204	133	211	119	178	160
CHULA VISTA	526900	819	281	109	149	169	94	153	115	156	105	174	87	136	122
CHULA VISTA	527000	985	376	131	203	209	135	210	127	203	123	239	94	174	157
CHULA VISTA	527400	778	248	90	130	146	75	125	96	142	82	141	71	105	104
CHULA VISTA	527700	745	331	111	205	190	123	172	143	181	130	2D6	92	142	160
CHULA VISTA	527800	895	345	127	195	222	105	186	140	163	159	196	118	140	182
CHULA VISTA	528100	853	294	105	176	153	127	170	107	151	124	188	78	119	146
CHULA VISTA	528300	737	294	105	162	157	115	151	128	143	135	172	98	97	177
CHULA VISTA	528500	769	312	111	188	173	123	169	132	165	129	174	116	1D8	182
CHULA VISTA	52860D	715	327	112	197	206	103	182	128	16D	150	197	105	129	177

SAN DIEGO COUNTY - PRIMARY ELECTION
JUNE 7, 1988

STATE PROPOSITIONS

		REGISTERED VOTERS	PROP 72 EMERGENCY RESERVE BONDS - CAST	PROP 72 EMERGENCY RESERVE BONDS - YES	PROP 73 CAMP. SPENDING PROHIBITS PUBLIC FU - NO	PROP 73 CAMP. SPENDING PROHIBITS PUBLIC FU - YES	PROP 74 TRANSPORTATION BOND ACT - NO	PROP 74 TRANSPORTATION BOND ACT - YES	PROP 75 SCHOOL FAC. BOND - NO	PROP 75 SCHOOL FAC. BOND - YES	PROP 76 VETERANS BOND - NO	PROP 76 VETERANS BOND - YES	PROP 77 EARTHQUAKE SAFETY AND HOUSING BOND - NO	PROP 77 EARTHQUAKE SAFETY AND HOUSING BOND - YES	PROP 77 EARTHQUAKE SAFETY AND HOUSING BOND - NO
CHULA VISTA	528800	805	433	145	274	268	151	264	159	263	162	287	135	174	239
CHULA VISTA	528900	640	279	93	177	162	104	147	121	168	104	174	86	136	129
CHULA VISTA	528910	687	297	100	173	181	91	166	113	183	101	159	118	139	139
CHULA VISTA	528920	1,045	393	132	244	268	111	224	153	250	132	235	126	178	189
CHULA VISTA	529000	548	267	88	163	150	106	167	91	153	101	155	91	106	144
CHULA VISTA	529110	650	297	98	175	184	99	180	98	185	99	197	81	135	143
CHULA VISTA	529300	768	387	113	244	216	148	205	159	216	149	226	130	147	213
CHULA VISTA	529500	755	307	90	193	180	112	165	129	158	129	182	107	132	150
CHULA VISTA	529600	765	270	95	152	168	81	169	92	159	96	173	75	116	133
CHULA VISTA	529700	869	216	70	121	130	66	120	76	124	76	136	56	117	83
CHULA VISTA	529900	408	136	44	80	74	52	69	60	54	75	79	47	56	70
CHULA VISTA	530200	899	364	141	203	200	149	204	151	204	150	231	118	154	192
CHULA VISTA	530400	586	226	66	153	146	73	135	83	125	94	139	70	95	121
CHULA VISTA	530500	655	235	76	146	132	91	134	87	134	95	145	68	99	117
CHULA VISTA	530600	895	342	114	207	213	110	189	139	198	128	205	113	154	163
CHULA VISTA	530700	918	327	122	182	200	112	194	123	183	135	215	100	147	161
CHULA VISTA	530900	810	321	113	188	208	94	179	126	181	126	188	105	138	161
CHULA VISTA	531000	972	276	71	178	159	99	144	118	148	113	152	103	121	136
CHULA VISTA	531300	644	193	63	113	108	68	97	83	102	80	117	58	85	90
CHULA VISTA	531400	1,039	345	140	169	194	119	202	112	188	123	221	76	171	130
CHULA VISTA	531410	993	283	102	165	178	94	166	106	181	93	183	83	142	123
CHULA VISTA	531510	1,029	309	127	154	151	128	177	104	163	115	171	98	152	120
CHULA VISTA	531700	713	262	92	157	164	86	138	113	137	115	153	90	110	142
CHULA VISTA	531800	745	238	82	143	158	65	143	82	141	87	148	74	106	112
CHULA VISTA	531900	686	280	94	175	171	99	192	77	179	96	171	88	139	127
CHULA VISTA	532000	719	243	79	145	137	94	125	107	145	94	150	80	127	106
CHULA VISTA	532120	788	268	106	136	165	83	142	110	148	106	176	75	118	121
CHULA VISTA	532200	454	135	41	88	80	46	80	51	72	58	72	57	63	67
CHULA VISTA	532210	614	161	48	103	88	62	102	53	101	55	103	49	74	77
CHULA VISTA	532300	750	238	93	128	159	68	153	68	153	73	140	76	140	86
CHULA VISTA	532310	733	289	92	177	177	98	147	129	146	124	160	104	125	139
CHULA VISTA	532490	750	286	88	179	177	93	170	99	192	85	142	124	112	152
CHULA VISTA	532500	599	266	95	152	165	84	162	88	166	88	150	93	116	126
CHULA VISTA	532590	736	240	77	154	155	77	152	77	163	72	154	73	109	119
CHULA VISTA	532600	985	441	145	267	271	143	262	151	259	164	257	149	168	234

SAN DIEGO COUNTY - PRIMARY ELECTION
JUNE 7, 1988

STATE PROPOSITIONS

		REGISTERED VOTERS	BALLOTS CAST	PROP 72 EMERGENCY RESERVE YES	PROP 72 EMERGENCY RESERVE NO	PROP 73 CAMP. SPENDING PROHIBITS PUBLIC FU YES	PROP 73 CAMP. SPENDING PROHIBITS PUBLIC FU NO	PROP 74 TRANSPORTATIDN BOND ACT YES	PROP 74 TRANSPORTATIDN BOND ACT NO	PROP 75 SCHOOL FAC. BOND YES	PROP 75 SCHOOL FAC. BOND NO	PROP 76 VETERANS BOND YES	PROP 76 VETERANS BOND NO	PROP 77 EARTHQUAKE SAFETY AND HOUSING BOND YES	PROP 77 EARTHQUAKE SAFETY AND HOUSING BOND NO
CHULA VISTA	532610	863	274	71	188	134	120	169	90	185	78	172	85	125	129
CHULA VISTA	532630	953	415	126	258	266	120	244	142	292	102	247	134	199	184
CHULA VISTA	532640	715	247	87	146	145	85	166	68	171	66	147	82	130	98
CHULA VISTA	532660	472	183	65	104	127	44	116	58	125	52	85	86	90	84
CHULA VISTA	532710	275	130	60	60	73	50	77	44	59	62	78	39	60	56
CHULA VISTA	532720	620	255	87	156	145	92	153	88	160	84	154	82	119	119
CHULA VISTA	537600	811	221	81	117	108	93	110	90	114	87	121	69	94	95
CHULA VISTA	537700	638	211	71	120	123	75	114	76	124	73	137	55	98	94
CHULA VISTA	537800	828	280	107	145	163	91	167	90	155	102	162	90	133	117
CHULA VISTA	538100	634	205	84	96	125	60	110	76	104	80	120	56	94	87
CHULA VISTA	538300	493	163	58	90	93	57	97	54	87	65	98	50	72	75
CHULA VISTA	538400	870	245	87	138	131	99	147	84	152	78	157	66	130	93
CHULA VISTA	538600	785	360	138	187	202	135	189	151	156	177	215	113	146	180
CHULA VISTA	538700	521	141	57	71	83	50	77	54	72	60	77	51	72	57
CHULA VISTA	538800	702	266	80	169	151	100	131	123	130	118	142	102	100	143
CHULA VISTA	539000	529	189	63	105	93	78	99	72	99	72	108	58	86	86
CHULA VISTA	539100	555	117	38	65	61	47	69	38	71	33	67	37	61	40
CHULA VISTA	539300	769	205	72	115	125	61	113	74	117	72	127	54	99	82
WARNERS	543500	366	169	70	91	87	72	85	74	101	60	93	67	71	82
BALLENA	545500	265	126	55	60	67	50	45	72	57	60	74	42	35	80
RAMONA	546500	736	299	110	168	195	89	120	162	130	155	147	138	74	204
RAMONA	546600	566	221	103	104	142	66	99	110	119	85	119	84	77	123
RAMONA	546700	857	305	117	164	198	85	128	156	135	152	148	128	78	205
RAMONA	546710	979	452	180	244	311	123	203	235	232	208	244	181	162	263
RAMONA	546730	904	370	125	218	240	111	188	157	227	131	197	150	123	221
RAMONA	546740	911	410	146	237	289	96	208	176	221	169	211	171	148	232
RAMONA	546800	620	272	105	153	164	90	127	128	137	119	136	113	109	142
RAMONA	546900	904	379	134	227	234	124	158	197	191	167	213	142	131	217
RAMONA	546910	636	221	77	133	145	66	111	105	129	85	130	85	84	123
RAMONA	547000	815	286	121	146	203	66	149	120	163	115	162	105	131	136
RAMONA	547010	640	204	84	109	127	70	90	103	113	81	109	83	67	124
RAMONA	547100	421	170	77	81	101	58	77	83	98	67	90	69	45	110
RAMONA	547120	736	261	98	152	165	86	122	129	133	122	149	99	72	172
RAMONA	547200	739	311	117	169	191	86	124	161	155	139	156	119	97	187
RAMONA	547250	186	75	26	36	47	18	28	32	39	30	35	29	19	46

STATE PROPOSITIONS

		REG VTRS	BLTS CAST	PROP 72 EMERGENCY RESERVE YES	PROP 72 NO	PROP 73 CAMP. SPENDING PROHIBITS PUBLIC FU YES	PROP 73 NO	PROP 74 TRANSPORTATION BOND ACT YES	PROP 74 NO	PRDP 75 SCHOOL FAC. BOND YES	PRDP 75 NO	PROP 76 VETERANS BOND YES	PROP 76 NO	PROP 77 EARTHQUAKE SAFETY AND HOUSING BOND YES	PROP 77 NO
LAKESIDE	548400	766	240	103	117	154	73	108	119	104	124	132	91	71	154
LAKESIDE	548800	749	278	93	169	156	106	128	135	148	113	158	106	92	170
LAKESIDE	548900	653	253	100	140	153	87	97	140	120	122	125	113	72	165
LAKESIDE	549000	956	375	116	228	222	132	174	182	178	178	204	137	131	211
LAKESIDE	549010	758	269	83	170	174	81	128	126	140	112	148	101	116	133
LAKESIDE	549020	949	336	131	185	205	117	156	162	172	152	183	131	93	223
LAKESIDE	549200	801	285	110	162	187	80	142	124	157	119	164	101	108	153
LAKESIDE	549220	933	235	101	114	157	67	117	102	145	79	143	79	123	98
LAKESIDE	549300	439	185	70	101	122	53	85	89	107	66	119	57	79	92
LAKESIDE	549310	382	236	79	138	131	85	135	88	123	98	141	78	73	136
LAKESIDE	549400	1,020	343	123	200	223	100	145	176	188	139	190	129	107	207
LAKESIDE	549500	1,030	382	132	228	241	120	199	162	193	172	232	119	141	210
LAKESIDE	549600	673	183	68	98	115	48	97	69	91	79	106	61	84	85
LAKESIDE	549700	613	159	62	86	104	48	90	57	94	57	83	67	69	80
LAKESIDE	549800	501	169	62	103	108	53	73	85	78	86	96	64	60	90
LAKESIDE	549810	701	287	106	163	189	79	132	132	127	143	165	103	94	168
LAKESIDE	549900	697	234	81	143	139	84	85	138	98	124	116	104	64	157
LAKESIDE	550000	935	320	121	178	195	102	146	143	161	135	185	101	111	177
LAKESIDE	550110	674	279	90	175	175	86	114	145	126	134	163	93	107	148
LAKEVIEW FLIN	551500	831	317	113	189	212	91	155	148	185	121	188	109	127	169
LAKEVIEW FLIN	551510	1,025	371	128	217	232	118	179	165	183	166	196	148	115	219
LAKEVIEW FLIN	551700	450	189	64	113	108	72	84	86	85	90	100	66	67	106
LAKEVIEW FLIN	551710	549	266	77	172	134	113	108	137	128	118	162	85	85	151
LAKEVIEW FLIN	551800	746	328	114	184	183	119	134	167	170	139	171	134	118	179
LAKEVIEW FLIN	551900	726	269	106	154	190	70	120	138	134	119	139	109	94	149
LAKEVIEW FLIN	551910	377	153	46	90	90	44	75	60	94	48	78	52	66	71
LAKEVIEW FLIN	552000	755	262	90	151	165	79	128	115	131	109	154	89	102	134
LAKEVIEW FLIN	552010	885	374	125	227	230	124	190	166	207	146	226	119	163	187
LAKEVIEW FLIN	552030	752	260	105	146	160	90	117	138	121	133	148	102	78	169
LAKEVIEW FLIN	552100	670	343	129	195	198	126	133	194	129	195	187	134	112	201
LAKEVIEW FLIN	552200	340	146	51	87	80	60	76	64	66	72	86	48	41	95
HARBISON	553100	544	160	54	94	89	62	50	102	73	80	86	67	55	100
ALPINE	554300	977	403	140	222	244	126	163	200	167	198	227	129	133	224
ALPINE	554390	466	172	66	99	114	50	78	84	87	74	106	54	73	85
ALPINE	554500	631	246	74	147	136	90	103	118	119	104	140	85	87	137

SAN DIEGO COUNTY - PRIMARY ELECTION
JUNE 7, 1988

STATE PROPOSITIONS

		REGISTERED VOTERS	BALLOTS CAST		PROP 72 EMERGENCY RESERVE		PROP 73 CAMP. SPENDING PROHIBITS PUBLIC FU		PROP 74 TRANSPORTATION BOND ACT		PROP 75 SCHOOL FAC. BOND		PROP 76 VETERANS BOND		PROP 77 EARTHQUAKE SAFETY AND HOUSING BOND		
					NO	YES	NO	YES	NO	YES	NO	YES	NO	YES	NO	YES	NO
ALPINE	554510	397	176	66	97	118	48	91	76	94	75	90	73	52	106		
ALPINE	554600	605	217	79	116	129	65	88	104	106	90	117	74	62	124		
ALPINE	554610	540	193	70	115	131	54	74	112	94	95	117	72	51	138		
ALPINE	554700	944	346	127	188	215	103	132	182	159	164	154	156	100	215		
DEHESA	555800	567	230	76	136	142	72	88	123	98	117	112	94	49	159		
CREST	557400	732	289	114	154	178	95	112	161	145	131	130	144	77	190		
CREST	557500	838	329	118	190	226	88	138	166	158	153	174	119	110	190		
MERIDIAN	558600	983	279	110	152	182	77	114	154	134	134	151	105	108	155		
MERIDIAN	558650	838	289	115	148	178	95	144	125	169	102	187	75	136	133		
MERIDIAN	55869D	782	279	104	148	166	86	148	102	158	93	163	83	119	128		
MERIDIAN	558700	401	148	63	75	96	43	72	72	77	68	94	47	44	95		
MERIDIAN	558710	547	204	77	113	122	68	111	75	103	86	118	65	88	97		
MERIDIAN	558740	810	329	103	204	187	120	162	144	181	129	185	117	120	187		
MERIDIAN	558760	821	310	112	172	194	93	150	139	172	119	173	109	140	140		
MERIDIAN	558810	928	307	99	181	190	94	146	132	161	130	172	111	113	166		
MERIDIAN	559000	438	203	72	115	112	76	89	103	96	94	120	63	75	112		
MERIDIAN	559100	748	285	106	160	191	72	121	141	137	131	161	100	94	166		
MERIDIAN	559200	652	283	119	143	181	83	135	123	145	118	138	119	75	178		
MERIDIAN	559300	514	226	78	133	132	78	109	103	112	101	125	84	63	151		
MERIDIAN	5594D0	428	136	43	81	74	50	61	59	74	51	69	59	52	71		
MERIDIAN	5595D0	520	213	81	120	140	65	104	101	108	97	101	97	71	123		
MERIDIAN	5596DD	679	276	100	162	168	100	146	118	167	98	144	112	92	164		
MERIDIAN	559800	262	127	46	77	70	54	56	65	69	53	62	55	38	80		
MERIDIAN	55990D	917	420	141	254	265	127	201	196	234	167	241	143	126	268		
MERIDIAN	560000	600	266	83	165	150	96	132	116	134	120	129	108	93	151		
MERIDIAN	560100	805	308	107	179	202	91	161	126	194	100	150	128	111	172		
JAMACHA	56150D	402	130	35	86	83	40	58	63	61	63	73	50	49	77		
JAMACHA	561520	344	135	40	86	87	39	39	88	65	59	67	56	40	84		
JAMACHA	561530	434	170	48	110	105	54	81	77	81	85	90	70	47	109		
JAMACHA	561540	839	363	116	225	214	128	208	132	234	116	200	142	151	183		
JAMACHA	561550	828	254	109	126	154	83	153	84	156	85	143	94	105	128		
JAMACHA	561560	667	247	72	157	161	66	131	98	156	80	121	99	93	126		
JAMACHA	56160D	965	322	102	201	183	121	187	113	218	95	184	112	138	161		
JAMACHA	561800	874	388	130	222	242	114	190	175	208	159	231	129	161	195		
JAMACHA	561820	652	262	77	161	153	93	130	112	154	94	141	97	101	138		

SAN DIEGO COUNTY - PRIMARY ELECTION
JUNE 7, 1988

STATE PROPOSITIONS

		REGISTERED VOTERS	BALLOTS CAST	PROP 72 EMERGENCY RESERVE YES	PROP 72 EMERGENCY RESERVE NO	PROP 73 CAMP. SPENDING PROHIBITS PUBLIC FU YES	PROP 73 CAMP. SPENDING PROHIBITS PUBLIC FU NO	PROP 74 TRANSPORTATION BOND ACT YES	PROP 74 TRANSPORTATION BOND ACT NO	PROP 75 SCHOOL FAC. BOND YES	PROP 75 SCHOOL FAC. BOND NO	PROP 76 VETERANS BOND YES	PROP 76 VETERANS BOND NO	PROP 77 EARTHQUAKE SAFETY AND HOUSING BOND YES	PROP 77 EARTHQUAKE SAFETY AND HOUSING BOND NO
JAMUL	562900	737	287	98	174	190	82	15D	127	154	123	150	12D	95	173
JAMUL	563000	755	3D7	117	167	198	97	115	174	139	158	16D	126	9D	196
JAMUL	563300	536	244	96	135	159	74	109	124	97	137	145	84	81	148
JAMUL	563390	391	169	56	99	108	53	87	69	72	87	85	71	55	100
JAMUL	563400	254	111	40	66	63	40	45	59	52	55	52	49	32	75
DULZURA	564400	350	160	61	92	110	44	73	81	63	94	87	66	43	109
BORREGO	565400	507	229	60	149	111	103	98	116	138	78	135	75	98	110
BORREGO	565410	601	278	86	182	146	121	147	119	165	103	171	88	92	167
JULIAN	567500	636	332	98	215	203	119	117	199	179	143	175	136	99	213
JULIAN	567600	176	78	28	49	45	31	24	49	31	42	43	28	22	50
JULIAN	567710	722	326	104	204	210	103	125	178	166	140	170	131	109	193
DESCANSO	569200	851	389	122	232	233	123	16B	195	189	176	225	134	104	254
JAPATUL	570200	194	80	30	42	45	32	28	49	27	50	50	26	16	59
PINE VALLEY	57180D	700	330	126	179	217	98	156	162	164	159	195	121	117	198
CAMPO	573000	894	381	128	233	239	123	152	209	185	170	210	143	115	238
POTRERO	574100	373	177	70	90	110	55	68	98	8D	87	104	54	60	101
BOULEVARD	575100	412	209	81	110	142	51	76	120	79	115	104	84	57	133
JACUMBA	576100	256	130	52	65	72	46	63	52	73	42	87	27	49	64
DECL AV 888001		239	100	22	55	57	26	42	50	37	49	55	30	32	55
DECL AV 888002		544	228	101	96	146	46	77	114	84	116	112	80	55	136
DECL AV 888003		18	8	2	4	5	1	5	3	4	3	4	4	3	5
DECL AV 888004															
DECL AV 888005		71	30	9	20	23	4	12	17	13	15	11	16	8	19
DECL AV 888006		31	8	1	5	3	2	5	2	5	2	4	3	3	4
DECL AV 888007		32	11	1	7	7	1	8	1	7		3	5	4	5
DECL AV 888008		31	5		5	3	1	3	1	3	1	1	3	1	2
DECL AV 888010		24	14	3	8	7	4	6	5	5	6	3	6	1	1D
DECL AV 888D11		82	24	8	7	15	1	11	3	11	6	9	4	9	8
DECL AV 888012		459	199	68	101	109	66	79	96	97	83	103	69	60	115
DECL AV 888013		240	98	31	46	56	23	48	38	50	35	33	45	25	53
DECL AV 888014		112	66	19	33	42	11	27	26	33	18	28	23	21	32
DECL AV 888015		44	15	9	5	13	1	9	5	7	7	3	10	4	7
DECL AV 888017		1													
DECL AV 888018		539	275	97	143	184	55	104	141	114	133	133	111	68	167
DECL AV 888D19															

SAN DIEGO COUNTY - PRIMARY ELECTION
JUNE 7, 1988

STATE PROPOSITIONS

	REGISTERED VOTERS	BALLOTS CAST	PROP 72 EMERGENCY RESERVE YES	PROP 72 EMERGENCY RESERVE NO	PROP 73 CAMP. SPENDING PROHIBITS PUBLIC FU YES	PROP 73 CAMP. SPENDING PROHIBITS PUBLIC FU NO	PROP 74 TRANSPORTATION BOND ACT YES	PROP 74 TRANSPORTATION BOND ACT NO	PROP 75 SCHOOL FAC. BOND YES	PROP 75 SCHOOL FAC. BOND NO	PROP 76 VETERANS BOND YES	PROP 76 VETERANS BOND NO	PROP 77 EARTHQUAKE SAFETY AND HOUSING BOND YES	PROP 77 EARTHQUAKE SAFETY AND HOUSING BOND NO	NO
DECL AV 888020	104	40	17	15	23	13	9	25	12	19	22	10	10	24	
DECL AV 888021	39	27	10	11	18	6	6	15	11	12	12	12	6	16	
DECL AV 888022	523	217	72	101	128	42	102	84	113	75	96	80	62	116	
DECL AV 888023	40	9	4	4	4	4	6	2	5	4	3	5	6	3	
DECL AV 888024	2	2	2		2		2		2		1	1	2		
DECL AV 888025	30	16	5	10	7	7	5	10	7	6	6	9	9	6	
DECL AV 888026	9	1		1	1			1		1		1	1		
DECL AV 888027	143	76	24	31	41	16	23	38	25	36	27	33	11	44	
DECL AV 888028															
DECL AV 888029	32	17	12	3	12	2	10	4	9	4	9	4	10	5	
DECL AV 888031	37	15	3	12	9	5	7	7	5	10	6	8	2	11	
DECL AV 888032	150	60	20	27	36	10	31	16	24	24	25	20	21	29	
DECL AV 888034															
DECL AV 888035	406	204	88	88	143	44	101	72	116	55	88	77	76	91	
DECL AV 888036	30	7	4	3	6	1	6	1	5	2	4	3	3	2	
DECL AV 888037	98	29	11	14	18	7	17	7	19	7	14	12	15	10	
DECL AV 888038															
DECL AV 888044	572	55	12	36	34	17	35	17	43	9	41	9	25	27	
DECL AV 888046	65	12	4	6	7	3	8	2	5	4	6	4	2	6	
DECL AV 888047	42	19	7	6	13	3	12	4	10	6	10	6	8	8	
DECL AV 888048	5	3		3	3		3		1	2	2		1	2	
DECL AV 888060	167	52	16	22	29	8	23	12	30	13	24	15	27	10	
DECL AV 888062															
DECL AV 888064	2	1	1		1		1		1		1		1		
DECL AV 888065															
DECL AV 888066															
DECL AV 888067															
DECL AV 888068															
DECL AV 888069															
DECL AV 888070	83	19	5	7	11	5	8	4	12		11	2	5	5	
DECL AV 888072	441	145	48	73	86	35	65	60	64	61	68	56	51	77	
DECL AV 888073	5	2	1	1	2		1	1	2			2		2	
DECL AV 888074															
DECL AV 888075															
DECL AV 888076															

SAN DIEGO COUNTY - PRIMARY ELECTION
JUNE 7, 1988

STATE PROPOSITIONS

	REGISTERED VOTERS	PROP 72 EMERGENCY RESERVE CAST	PROP 72 EMERGENCY RESERVE YES	PROP 73 CAMP. SPENDING PROHIBITS PUBLIC FU NO	PROP 73 CAMP. SPENDING PROHIBITS PUBLIC FU YES	PROP 74 TRANSPORTATION BOND ACT NO	PROP 74 TRANSPORTATION BOND ACT YES	PROP 75 SCHOOL FAC. BOND NO	PROP 75 SCHOOL FAC. BOND YES	PROP 76 VETERANS BOND NO	PROP 76 VETERANS BOND YES	PROP 77 EARTHQUAKE SAFETY AND HOUSING BOND NO	PROP 77 EARTHQUAKE SAFETY AND HOUSING BOND YES	NO
OECL AV 888078	1D3	27	10	9	21	2	1D	13	14	9	9	10	13	9
OECL AV 888081	10	2		1	1	1	1		2			1		1
DECL AV 888084														
DECL AV 888085	157	52	14	23	29	11	17	24	20	18	24	1B	17	26
DECL AV 888088														
DECL AV 888091	130	6B	15	42	47	10	40	20	32	30	38	22	2B	34
DECL AV 888093														
DECL AV 888094	43	8	2	6	5	2	6	2	6	2	7	1	5	3
DECL AV 888095	153	29	13	12	17	8	18	9	17	8	18	9	16	7
DECL AV 888102														
DECL AV 888103	1													
DECL AV 888104														
DECL AV 888106	160	7D	19	36	45	16	36	16	29	32	41	1B	21	34
DECL AV 888107	151	48	11	29	25	16	32	9	32	9	33	7	30	10
DECL AV 888108														
DECL AV 888111	163	23	7	7	14	4	12	7	11	8	12	5	12	6
DECL AV 888113	44	27	7	14	13	9	13	11	10	13	11	11	7	16
DECL AV 888114	6	4	1		1	1	2		2		1			2
DECL AV 888115	2													
DECL AV 888118	25	7	4	2	5	2	3	2	4	2	5	1	2	4
DECL AV 888119	2	2		2	2		2		2			2		2
DECL AV 888120														
DECL AV 888121														
DECL AV 888123	113	41	16	16	24	11	26	10	24	13	23	13	19	16
DECL AV 888124	8	5		5	3	1	4	1	5		1	4	1	4
DECL AV 888125	49	14	2	8	8	2	5	6	2	6	8	3		10
DECL AV 888126	33	15	3	9	9	4	7	4	6	7	B	7	3	B
DECL AV 888127														
DECL AV 888128	2	2												
DECL AV 888129	1													
DECL AV 888130	12	2		2	2		1	1	2		1		1	1
DECL AV 888131	182	82	25	38	53	16	37	34	36	35	49	21	26	42
DECL AV 888132	201	104	41	46	66	23	34	56	38	52	46	38	20	66
DECL AV 888133														
OECL AV 888134	396	120	42	64	78	24	58	48	53	51	53	49	28	71

SAN DIEGO COUNTY - PRIMARY ELECTION
JUNE 7, 1988

STATE PROPOSITIONS

	REGISTERED VOTERS	BALLOTS CAST	PROP 72 EMERGENCY RESERVE YES	PROP 72 EMERGENCY RESERVE NO	PROP 73 CAMP. SPENDING PROHIBITS PUBLIC FU YES	PROP 73 CAMP. SPENDING PROHIBITS PUBLIC FU NO	PROP 74 TRANSPORTATION BOND ACT YES	PROP 74 TRANSPORTATION BOND ACT NO	PROP 75 SCHOOL FAC. BOND YES	PROP 75 SCHOOL FAC. BOND NO	PROP 76 VETERANS BOND YES	PROP 76 VETERANS BOND NO	PROP 77 EARTHQUAKE SAFETY AND HOUSING BOND YES	PROP 77 EARTHQUAKE SAFETY AND HOUSING BOND NO
DECL AV 888135														
DECL AV 888136														
OECL AV 888137	7	3		3	3			3		3	3			3
DECL AV 888138	506	150	44	89	98	33	85	48	83	54	72	55	53	81
DECL AV 888139	82	17	3	13	8	8	5	10	4	12	8	6	6	10
DECL AV 888140	47	30	14	12	22	6	19	8	16	11	12	15	8	15
DECL AV 888141	172	105	42	43	69	18	67	31	50	42	45	44	33	55
DECL AV 888142														
DECL AV 888143	70	34	11	16	18	10	16	9	12	15	14	12	12	15
DECL AV 888144	278	160	60	79	119	27	62	78	86	56	68	65	45	95
DECL AV 888145	1,295	549	156	297	332	136	242	219	243	215	278	172	159	279
DECL AV 888146														
OECL AV 888147	84	51	16	23	41	4	20	25	20	24	21	24	19	24
OECL AV 888148														
OECL AV 888150	724	351	128	180	237	79	137	184	156	162	196	116	95	206
DECL AV 888151	687	288	97	149	177	69	117	127	133	123	116	129	94	152
DECL AV 888152	114	37	8	20	28	4	15	19	23	10	19	15	13	17
DECL AV 888153	1													
DECL AV 888154	161	72	22	34	46	16	37	22	40	21	27	29	24	36
DECL AV 888155	255	148	52	71	99	26	49	74	56	73	70	59	31	97
DECL AV 888156	72	38	20	15	23	12	20	15	29	6	23	11	15	17
DECL AV 888157	2													
DECL AV 888158														
DECL AV 888160	3													
DECL AV 888161	36	17	7	9	12	4	7	9	5	11	12	4	3	13
DECL AV 888162	42	16	5	8	14		10	5	8	7	11	4	6	7
DECL AV 888163	37	20	10	6	10	4	10	4	10	5	5	11	3	10
DECL AV 888164	2	2	2		2		2		2		2			2
DECL AV 888165														
DECL AV 888166	7	4	2	2	1		3		3		2		2	1
DECL AV 888167	1	1	1		1		1		1		1			1
DECL AV 888168	4	2		2		2		2		2		2		2
DECL AV 888169														
DECL AV 888170														
DECL AV 888171	11	7	3	4	5		3	2	4	2	2	5		5

SAN DIEGO COUNTY - PRIMARY ELECTION
JUNE 7, 1988

STATE PROPOSITIONS

	REGISTERED VOTERS	BALLOTS CAST	PROP 72 EMERGENCY RESERVE YES	PROP 72 EMERGENCY RESERVE NO	PROP 73 CAMP. SPENDING PROHIBITS PUBLIC FU YES	PROP 73 CAMP. SPENDING PROHIBITS PUBLIC FU NO	PROP 74 TRANSPORTATION BOND ACT YES	PROP 74 TRANSPORTATION BOND ACT NO	PROP 75 SCHOOL FAC. BOND YES	PROP 75 SCHOOL FAC. BOND NO	PROP 76 VETERANS BOND YES	PROP 76 VETERANS BOND NO	PROP 77 EARTHQUAKE SAFETY AND HOUSING BOND YES	PROP 77 EARTHQUAKE SAFETY AND HOUSING BOND NO	NO
DECL AV 888172															
DECL AV 888173															
DECL AV 888174															
DECL AV 888175	26	11	7	3	8	2	6	3	6	3	6	3	3	7	
DECL AV 888176															
DECL AV 888178															
DECL AV 888179															
DECL AV 888180	13	7	2	2	3	1	1	6	3	2	3	2	1	4	
DECL AV 888181	23	14	7	6	12	2	3	11	7	6	5	9	3	11	
DECL AV 888182															
DECL AV 888183	123	64	22	31	35	20	34	20	41	18	30	24	24	29	
DECL AV 888184	1														
DECL AV 888185															
DECL AV 888186		1		1	1		1			1		1			
DECL AV 888187	15	9	4		5		5		3	2	1	4	1	4	
DECL AV 888188	16	5	1	3	1	2	4	1	3	1	4	1		4	
DECL AV 888189															
DECL AV 88819D	1														
DECL AV 888191	2														
DECL AV 888192	312	61	19	27	40	11	42	11	44	9	45	10	25	24	
DECL AV 888193	5	4	2	2	2	2	2	2	4		2	1	4		
DECL AV 888194															
DECL AV 888196	68	27	7	13	18	5	13	8	14	9	1D	12	7	13	
DECL AV 888197	3	1		1	1		1		1		1				
DECL AV 888198															
DECL AV 888199	238	86	32	42	63	15	49	27	48	3D	30	38	23	51	
DECL AV 888200	12	6	2	2	3	3	1	4	4	1	5	1	4	2	
DECL AV 888201															
DECL AV 888202	45	23	5	14	16	5	13	7	9	12	14	6	10	1D	
DECL AV 888203	3	3							2					2	
DECL AV 888204	163	69	22	29	35	15	28	26	32	22	37	16	29	23	
DECL AV 888205	159	89	24	49	61	17	47	26	48	29	45	30	32	38	
DECL AV 888206	95	61	23	26	41	14	34	18	28	19	30	19	13	33	
RQSTD AV 999001		37	11	21	28	8	14	20	17	17	17	15	14	22	
RQSTD AV 999002		1,117	371	575	705	270	496	487	464	513	566	396	348	614	

SAN DIEGO COUNTY - PRIMARY ELECTION
JUNE 7, 1988

STATE PROPOSITIONS

	PROP 72 EMERGENCY RESERVE		PROP 73 CAMP. SPENDING PROHIBITS PUBLIC FU		PROP 74 TRANSPORTATION BOND ACT		PROP 75 SCHOOL FAC. BOND		PROP 76 VETERANS BOND		PROP 77 EARTHQUAKE SAFETY AND HOUSING BOND		
BALLOTS CAST	YES	NO	YES	NO	YES	NO	YES	NO	YES	NO	YES	NO	NO
RQSTD AV 999DD3	636	236	3D7	372	181	289	262	274	284	354	211	227	315
RQSTD AV 999004	1,394	466	656	816	368	62D	564	644	555	745	420	557	585
RQSTD AV 999D05													
RQSTD AV 999006													
RQSTD AV 999D07													
RQSTD AV 999008	20	7	10	12	6	10	8	8	10	12	3	9	8
RQSTD AV 999009	435	130	235	243	131	203	175	195	188	226	147	151	2D9
RQSTD AV 999010	382	138	186	237	101	192	143	183	160	2D6	12D	156	18D
RQSTD AV 999011													
RQSTD AV 999012	254	62	122	149	45	94	105	99	98	106	86	74	112
RQSTD AV 999013	32	12	13	18	10	15	15	17	12	16	13	11	15
RQSTD AV 999014	203	97	72	134	42	7D	95	90	78	94	72	64	97
RQSTD AV 999015	9	4	3	6	2	6	1	7	1	4	3	2	3
RQSTD AV 999016	240	107	97	165	48	114	97	109	1D1	109	94	75	128
RQSTD AV 999017													
RQSTD AV 999018	255	103	107	162	57	115	114	129	97	146	77	95	129
RQSTD AV 999019													
RQSTD AV 999020	81	20	44	62	10	24	44	33	35	33	35	20	47
RQSTD AV 999021	891	284	443	572	196	339	430	381	401	417	332	263	471
RQSTD AV 999022	195	79	75	114	51	95	64	95	75	104	68	65	98
RQSTD AV 999023	2,096	792	944	1,335	474	957	851	888	940	1,032	726	783	965
RQSTD AV 999024													
RQSTD AV 999025	55	20	24	33	15	27	19	26	21	23	21	22	19
RQSTD AV 999026	30	12	13	22	5	13	14	16	11	21	8	14	14
RQSTD AV 999027	16	7	9	14	2	5	1D	5	9	6	8	5	10
RQSTD AV 999028	50	22	21	34	11	14	29	16	33	24	21	8	36
RQSTD AV 999029	21	9	9	15	4	15	2	16	3	14	3	8	8
RQSTD AV 999030	33	13	16	19	1D	18	11	23	9	21	9	10	18
RQSTD AV 999031													
RQSTD AV 999032	21	3	16	16	3	12	9	10	10	13	7	13	7
RQSTD AV 999033	14	5	6	9		4	5	4	5	4	6	5	6
RQSTD AV 999034													
RQSTD AV 999035	1,068	380	518	664	246	531	391	582	362	471	428	395	508
RQSTD AV 999036	257	82	124	152	65	127	9D	119	99	121	91	104	99
RQSTD AV 999037	642	204	325	415	132	322	225	362	198	335	207	274	263

SAN DIEGO COUNTY - PRIMARY ELECTION
JUNE 7, 1988

STATE PROPOSITIONS

	PROP 72 EMERGENCY RESERVE		PROP 73 CAMP. SPENDING PROHIBITS PUBLIC FU		PROP 74 TRANSPORTATION BOND ACT		PROP 75 SCHOOL FAC. BOND		PROP 76 VETERANS BOND		PROP 77 EARTHQUAKE SAFETY AND HOUSING BOND		
BLANK - REGISTERED VOTERS - CAST													
	NO	YES	NO	YES	NO	YES	NO	YES	NO	YES	NO	YES	NO
RQSTD AV 999038													
RQSTD AV 999039	322	134	130	191	86	142	128	162	110	141	121	95	166
RQSTD AV 99904D	239	81	118	159	42	102	105	129	81	109	88	86	114
RQSTD AV 999041	431	156	208	264	109	223	155	188	190	211	158	158	212
RQSTD AV 999042	272	98	124	154	82	113	123	117	125	146	80	104	125
RQSTD AV 999043	202	68	99	124	51	92	84	92	86	106	64	81	87
RQSTD AV 999044													
RQSTD AV 999045	170	67	78	106	42	79	65	77	76	102	40	72	74
RQSTD AV 999046	28	4	23	14	10	9	16	9	16	11	13	10	14
RQSTD AV 999047													
RQSTD AV 999048	256	82	120	135	79	119	100	120	106	122	84	86	125
RQSTD AV 999049	241	72	1D5	120	69	91	97	102	96	124	62	97	95
RQSTD AV 999050	163	61	75	103	42	79	63	78	67	95	43	65	71
RQSTD AV 999051	26	11	13	20	3	14	9	22	2	20	5	14	1D
RQSTD AV 999052	83	23	46	43	27	39	32	46	26	38	24	28	35
RQSTD AV 999053	97	30	45	54	25	42	39	38	46	43	31	34	48
RQSTD AV 999054	98	25	44	42	30	36	39	41	33	49	25	37	34
RQSTD AV 999055	468	137	214	234	155	188	183	210	159	23D	128	178	186
RQSTD AV 999056	15	5	8	8	5	3	9	6	7	9	4	7	6
RQSTD AV 999057	634	195	296	357	150	308	200	303	216	321	177	288	207
RQSTD AV 999058	104	30	52	51	34	49	38	45	39	57	25	54	36
RQSTD AV 999059	186	61	91	98	51	78	78	69	84	105	51	66	82
RQSTD AV 999060	2	2		2		2		2		2			2
RQSTD AV 999061	77	13	43	43	16	35	25	26	38	38	21	30	28
RQSTD AV 999D62	474	157	201	278	1D3	227	167	198	193	227	137	193	186
RQSTD AV 999063	93	35	40	46	27	45	31	37	38	54	26	43	31
RQSTD AV 999064													
RQSTD AV 999065													
RQSTD AV 999066													
RQSTD AV 999D67													
RQSTD AV 999068													
RQSTD AV 999069													
RQSTD AV 999070	908	324	403	499	261	417	368	409	364	441	305	266	472
RQSTD AV 999071	290	93	134	182	58	121	120	141	102	154	85	125	113
RQSTD AV 999072	6	1	5	4	2	3	3	1	5	5	1	3	3

SAN DIEGO COUNTY - PRIMARY ELECTION
JUNE 7, 1988

STATE PROPOSITIONS

REGISTERED VOTERS - CAST	PROP 72 EMERGENCY RESERVE YES	PROP 72 EMERGENCY RESERVE NO	PROP 73 CAMP. SPENDING PROHIBITS PUBLIC FU YES	PROP 73 CAMP. SPENDING PROHIBITS PUBLIC FU NO	PROP 74 TRANSPORTATION BOND ACT YES	PROP 74 TRANSPORTATION BOND ACT NO	PROP 75 SCHOOL FAC. BOND YES	PROP 75 SCHOOL FAC. BOND NO	PROP 76 VETERANS BOND YES	PROP 76 VETERANS BOND NO	PROP 77 EARTHQUAKE SAFETY AND HOUSING BOND YES	PROP 77 EARTHQUAKE SAFETY AND HOUSING BOND NO
RQSTD AV 999073												
RQSTD AV 999D74	60	23	26	37	11	27	20	29	18	25	23	33	18
RQSTD AV 999D75													
RQSTD AV 999D76	6		3	4		2	2	4	1	4	1	3	2
RQSTD AV 999D77	1,794	6D3	857	962	541	828	689	902	641	784	677	637	839
RQSTD AV 999078	815	293	403	466	234	370	351	355	357	423	255	284	401
RQSTD AV 999079	60	18	32	33	15	31	21	3D	19	28	2D	26	21
RQSTD AV 999080	1,199	415	569	694	321	545	486	512	523	612	376	463	532
RQSTD AV 999081	227	82	95	121	70	111	7D	105	82	115	61	93	82
RQSTD AV 999D82	224	101	75	128	51	108	78	101	81	109	65	77	10D
RQSTD AV 999D83	228	68	125	127	65	92	102	94	111	112	80	70	127
RQSTD AV 999D84	324	117	139	203	76	141	134	131	144	171	98	104	164
RQSTD AV 999085	821	245	395	440	226	369	286	385	286	385	269	317	328
RQSTO AV 999D86	300	94	128	144	8D	146	89	133	97	140	79	131	96
RQSTD AV 999D87	30	17	7	22	7	18	8	11	14	14	11	16	9
RQSTD AV 999088	158	60	72	97	42	64	72	61	79	73	65	56	83
RQSTD AV 999089	88	31	39	52	21	50	25	35	37	42	29	35	36
RQSTD AV 999D90	468	139	216	248	118	237	138	226	141	216	136	18D	178
RQSTD AV 999091	64	2D	36	38	21	33	22	43	13	32	22	41	15
RQSTD AV 999092	53	2D	24	32	15	30	15	2D	27	21	26	17	25
RQSTD AV 999D93	292	1D2	128	186	66	156	88	142	110	141	97	122	110
RQSTD AV 999094	49	2D	21	37	6	24	2D	23	19	20	19	20	19
RQSTD AV 999D95	168	62	77	96	51	74	65	68	72	69	65	52	86
RQSTD AV 999096	152	60	70	84	46	7D	56	75	49	70	58	53	64
RQSTD AV 999097	250	79	103	123	75	116	83	111	82	120	68	99	9D
RQSTD AV 999098	185	50	95	118	40	83	72	81	75	97	56	72	74
RQSTD AV 999099	72	21	20	33	12	32	14	36	12	38	8	33	16
RQSTD AV 999100	33D	95	148	172	81	149	119	139	126	170	84	125	120
RQSTD AV 999101	22	2	12	8	7	1D	6	6	9	10	2	11	4
RQSTD AV 999102													
RQSTD AV 9991D3	7	1	6	5	1	5	2	3	4	6	1	3	4
RQSTD AV 9991D4													
RQSTO AV 9991D5	31	5	21	22	6	13	15	16	12	17	12	13	14
RQSTD AV 9991D6													
RQSTD AV 9991D7													

SAN DIEGO COUNTY - PRIMARY ELECTION
JUNE 7, 1988

STATE PROPOSITIONS

	PROP 72 EMERGENCY RESERVE		PROP 73 CAMP. SPENDING PRDHIBITS PUBLIC FU		PROP 74 TRANSPORTATION BOND ACT		PROP 75 SCHOOL FAC. BOND		PROP 76 VETERANS BOND		PROP 77 EARTHQUAKE SAFETY AND HOUSING BOND		
REGISTERED VOTERS - CAST -	YES	NO	YES	NO	YES	NO	YES	NO	YES	NO	YES	NO	NO
RQSTD AV 9991D8													
RQSTD AV 999109	25	1D	9	15	5	12	11	9	14	12	8	8	14
RQSTD AV 999110	353	127	176	252	67	194	112	184	125	208	95	160	149
RQSTD AV 999111	1				1			1		1			1
RQSTD AV 999112	12	4	3	6	3	7	2	7	3	9		9	2
RQSTO AV 999113	9	3	4	6	2	4	4	6	3	6	3	4	4
RQSTD AV 999114													
RQSTD AV 999115	83	31	39	51	22	45	26	40	32	4D	19	35	28
RQSTD AV 999116	846	218	412	429	208	375	284	405	256	436	197	415	226
RQSTD AV 999117	248	82	127	156	62	134	86	115	107	146	67	9D	115
RQSTD AV 999118	82	36	35	54	20	43	3D	4D	32	45	26	26	46
RQSTD AV 999119													
RQSTD AV 999120													
RQSTD AV 999121													
RQSTD AV 999122	220	95	90	140	58	122	77	107	86	128	64	84	103
RQSTD AV 999123													
RQSTD AV 999124													
RQSTD AV 999125													
RQSTD AV 999126	15	7	4	9	3	10	5	8	6	7	7	7	5
RQSTD AV 999127	434	142	2D3	250	104	211	146	203	162	211	13B	190	163
RQSTD AV 999128	467	175	230	322	85	265	139	264	149	278	109	239	155
RQSTD AV 999129													
RQSTD AV 999130	189	58	1D3	131	37	108	63	105	67	113	5D	84	75
RQSTD AV 999131	142	45	66	91	25	56	62	60	64	73	48	4D	78
RQSTD AV 999132													
RQSTD AV 999133													
RQSTD AV 999134	1,DD4	359	488	647	237	458	425	413	467	503	366	292	555
RQSTD AV 999135													
RQSTD AV 999136													
RQSTD AV 999137	172	65	65	113	31	89	52	84	55	93	46	67	71
RQSTD AV 999138	1		1		1		1	1			1		1
RQSTD AV 999139	753	262	38B	472	180	406	257	369	297	421	221	3D4	334
RQSTD AV 999140													
RQSTD AV 999141	445	180	202	309	84	160	219	172	223	173	2D5	132	249
RQSTD AV 999142													

SAN DIEGO COUNTY - PRIMARY ELECTION
JUNE 7, 1988

STATE PROPOSITIONS

	PROP 72 EMERGENCY RESERVE		PROP 73 CAMP. SPENDING PROHIBITS PUBLIC FU		PROP 74 TRANSPORTATION BOND ACT		PROP 75 SCHOOL FAC. BOND		PROP 76 VETERANS BOND		PROP 77 EARTHQUAKE SAFETY AND HOUSING BOND		
REGISTERED VOTERS - CAST - YES			NO	YES	NO	YES	NO	YES	NO	YES	NO	YES	NO
RQSTD AV 999143													
RQSTO AV 999144	114	45	46	58	35	39	58	39	60	42	52	35	62
RQSTD AV 999145	577	212	243	364	131	236	245	241	243	237	226	158	310
RQSTD AV 999146	17	4	13	15	2	11	6	11	6	7	9	7	10
RQSTO AV 999147	604	218	261	392	134	277	227	275	222	267	222	252	238
RQSTD AV 999148	1,124	367	533	733	235	464	482	484	478	550	382	391	532
RQSTD AV 999149	69	29	36	50	14	33	34	32	34	29	33	14	49
RQSTD AV 999150	161	58	72	94	44	75	58	73	63	74	52	65	67
RQSTD AV 999151	168	55	83	117	35	82	69	79	75	81	64	55	88
RQSTD AV 999152													
RQSTD AV 999153	20	7	9	12	2	8	8	9	6	6	8	6	8
RQSTD AV 999154	162	67	76	129	23	68	74	72	74	77	67	37	104
RQSTD AV 999155	3	1	2	3		2	1	3		1	2	1	2
RQSTD AV 999156													
RQSTD AV 999157													
RQSTD AV 999158													
RQSTD AV 999159	12	6	5	7	2	3	7	3	7	7	2	4	6
RQSTD AV 999160													
RQSTD AV 999161	214	91	92	134	45	86	100	98	92	76	111	56	127
RQSTD AV 999162													
RQSTD AV 999163	512	167	257	330	114	223	221	252	203	241	192	179	250
RQSTD AV 999164													
RQSTD AV 999165													
RQSTD AV 999166													
RQSTD AV 999167													
RQSTD AV 999168													
RQSTD AV 999169	253	85	123	163	61	136	82	156	77	121	96	100	121
RQSTD AV 999170	397	175	154	261	76	174	168	190	163	161	169	127	209
RQSTD AV 999171													
RQSTD AV 999172													
RQSTD AV 999173													
RQSTD AV 999174	69	34	27	53	14	38	23	47	17	35	27	31	27
RQSTD AV 999175	1,448	513	680	843	382	695	540	677	587	717	482	543	665
RQSTD AV 999176													
RQSTD AV 999177	95	20	47	51	21	42	33	45	34	42	31	32	37

SAN DIEGO COUNTY - PRIMARY ELECTION
JUNE 7, 1988

STATE PROPOSITIONS

	PROP 72 EMERGENCY RESERVE		PROP 73 CAMP. SPENDING PROHIBITS PUBLIC FU		PROP 74 TRANSPORTATION BOND ACT		PROP 75 SCHOOL FAC. BOND		PROP 76 VETERANS BOND		PROP 77 EARTHQUAKE SAFETY ANO HOUSING BOND		
REG VTRS / BLTS CAST	YES	NO	YES	NO	YES	ND	YES	ND	YES	NO	YES	NO
RQSTD AV 999178													
RQSTD AV 999179													
RQSTD AV 999180													
RQSTD AV 999181													
RQSTD AV 999182	386	150	171	274	55	192	141	193	144	166	156	136	180
RQSTD AV 999183	1,024	346	464	610	246	492	363	499	379	488	371	351	485
RQSTD AV 999184													
RQSTD AV 999185													
RQSTD AV 999186	323	110	157	207	62	177	104	175	113	188	94	121	154
RQSTD AV 999187	36	6	27	13	20	15	17	25	9	22	10	17	15
RQSTD AV 999188													
RQSTD AV 999189													
RQSTD AV 999190	1,782	582	863	1,073	4D6	925	603	823	689	980	499	744	740
RQSTD AV 999191													
RQSTD AV 999192	627	219	275	381	144	325	205	336	197	363	158	224	276
RQSTD AV 999193	205	88	81	130	51	106	71	104	7D	97	71	84	92
RQSTD AV 999194													
RQSTD AV 999195	1,366	465	632	809	316	639	486	654	502	710	4D1	528	592
RQSTD AV 999196	24	4	12	12	6	5	12	6	11	10	9	7	10
RQSTD AV 999197													
RQSTD AV 999198	395	156	159	249	103	189	142	188	146	180	142	127	184
RQSTD AV 999199	163	54	78	96	43	77	59	84	57	78	60	61	71
RQSTD AV 999200	498	173	226	297	135	219	202	250	180	240	171	180	239
RQSTD AV 999201													
RQSTD AV 999202													
RQSTD AV 999203													
RQSTD AV 999204	2,557	739	1,118	1,495	479	1,095	852	1,065	873	1,158	758	889	984
RQSTD AV 999205	1	1		1		1		1		1		1	
RQSTD AV 999206	10	5	3	10		4	5	6	4	5	3	5	5

SAN DIEGO COUNTY - PRIMARY ELECTION
JUNE 7, 1988

STATE PROPOSITIONS

	REGISTERED VOTERS	BALLOTS CAST	PROP 72 EMERGENCY RESERVE YES	PROP 72 EMERGENCY RESERVE NO	PROP 73 CAMP. SPENDING PROHIBITS PUBLIC FU YES	PROP 73 CAMP. SPENDING PROHIBITS PUBLIC FU NO	PROP 74 TRANSPORTATION BOND ACT YES	PROP 74 TRANSPORTATION BOND ACT NO	PROP 75 SCHOOL FAC. BOND YES	PROP 75 SCHOOL FAC. BOND NO	PROP 76 VETERANS BOND YES	PROP 76 VETERANS BOND NO	PROP 77 EARTHQUAKE SAFETY AND HOUSING BOND YES	PROP 77 EARTHQUAKE SAFETY AND HOUSING BOND NO
TOTAL	1101285	480,710	165,902	263,775	279,931	157,557	237,510	196,455	265,413	175,460	262,085	164,244	197,677	230,595
POLLS	1087623	429,443	148,416	239,751	248,944	145,324	213,835	176,830	241,649	155,489	236,820	147,283	179,048	207,195
DECLARED AV	13,662	5,504	1,851	2,706	3,482	1,205	2,492	2,221	2,619	2,137	2,641	1,973	1,697	2,882
REQUESTED AV		45,763	15,635	21,318	27,505	11,028	21,183	17,404	21,145	17,834	22,624	14,988	16,932	20,518
41ST CONGRESSIONAL	365,486	164,482	55,220	91,658	92,879	57,013	82,251	66,251	92,945	58,489	87,626	57,999	68,273	78,578
43RD CONGRESSIONAL	239,896	113,044	41,069	59,469	69,018	33,996	53,212	48,106	60,990	42,263	59,429	40,878	44,533	55,790
44TH CONGRESSIONAL	233,511	89,594	29,859	48,271	48,997	30,366	46,889	32,397	49,858	30,163	52,393	24,779	42,971	35,009
45TH CONGRESSIONAL	262,392	113,590	39,754	64,377	69,037	36,182	55,158	49,701	61,620	44,545	62,637	40,588	41,900	61,218
37TH STATE SENATE	34,512	19,109	6,780	10,079	11,756	5,561	7,988	9,039	9,480	7,886	9,995	6,892	6,393	10,504
38TH STATE SENATE	428,921	195,035	68,995	105,503	115,712	62,682	94,766	81,363	109,599	70,108	102,546	71,041	78,639	95,630
39TH STATE SENATE	365,061	161,691	55,046	91,230	94,426	53,918	79,709	67,692	87,864	61,774	88,206	56,707	63,021	82,302
40TH STATE SENATE	272,791	104,875	35,081	56,963	58,037	35,396	55,047	38,361	58,470	35,692	61,338	29,604	49,624	42,159
74TH STATE ASSEMBLY	163,462	76,256	28,435	39,832	46,563	23,336	35,439	33,357	40,222	29,746	40,575	27,471	29,749	38,353
75TH STATE ASSEMBLY	208,697	95,391	32,847	52,687	55,071	32,356	48,059	38,514	56,401	32,129	50,508	34,798	38,634	47,066
76TH STATE ASSEMBLY	159,161	73,686	25,848	40,747	45,643	21,983	35,130	32,001	40,106	28,108	38,778	27,423	26,974	39,093
77TH STATE ASSEMBLY	174,238	76,765	26,003	43,862	44,895	25,581	38,168	31,934	41,800	29,487	41,860	27,030	29,677	39,437
78TH STATE ASSEMBLY	178,676	74,979	24,552	41,746	41,607	26,232	37,005	30,112	40,745	27,335	41,498	24,168	33,077	33,260
79TH STATE ASSEMBLY	126,709	50,118	16,544	26,324	26,725	16,875	25,375	18,029	27,650	16,277	28,868	13,424	24,304	18,526
80TH STATE ASSEMBLY	90,342	33,515	11,673	18,577	19,427	11,194	18,334	12,508	18,489	12,378	19,998	9,930	15,262	14,860
SAN DIEGO JUDICIAL	518,737	225,719	75,756	123,934	126,060	77,561	112,347	89,523	126,944	78,612	122,210	75,496	96,588	102,940
SOUTH BAY JUDICIAL	120,707	47,175	16,371	26,301	27,721	15,556	26,413	17,062	26,876	16,768	28,139	14,246	21,111	21,390
1ST SUPERVISORIAL	161,669	64,368	22,183	35,804	37,333	21,599	35,028	24,023	36,324	23,074	37,691	19,897	28,150	29,666
2ND SUPERVISORIAL	226,124	96,156	33,286	55,052	58,368	30,700	46,111	42,681	51,460	38,481	52,908	34,536	35,739	51,670
3RD SUPERVISORIAL	267,106	122,562	42,066	68,054	70,525	41,718	60,996	50,123	70,248	43,378	64,472	44,654	49,456	60,456
4TH SUPERVISORIAL	214,242	88,281	28,583	47,440	46,790	30,851	44,070	32,965	48,672	29,449	49,443	25,750	41,458	34,714
5TH SUPERVISORIAL	232,144	109,343	39,784	57,425	66,915	32,689	51,305	46,663	58,709	41,078	57,571	39,407	42,874	54,089
CITY OF CARLSBAD	31,561	14,586	5,395	7,717	8,960	4,448	7,366	5,887	8,648	4,909	7,834	5,309	6,114	6,983
CITY OF CHULA VISTA	54,677	22,331	7,566	12,807	13,098	7,527	12,510	8,284	12,453	8,380	13,213	7,034	9,825	10,484
CITY OF CORONADO	10,182	5,691	2,002	2,985	3,398	1,794	3,172	1,944	3,375	1,804	3,311	1,742	2,207	2,839
CITY OF DEL MAR	4,358	1,772	627	938	953	652	865	737	1,170	470	990	585	819	769
CITY OF EL CAJON	37,249	14,958	5,136	8,443	8,816	4,817	7,191	6,462	8,102	5,719	8,289	5,167	5,630	7,850
CITY OF ENCINITAS	28,792	12,084	4,067	6,726	7,015	4,079	5,777	5,119	7,361	3,858	6,325	4,515	5,128	5,703
CITY OF ESCONDIDO	41,954	20,994	7,153	10,892	12,999	5,553	10,167	8,032	11,447	7,108	10,653	7,384	8,443	9,548
CITY OF IMPERIAL BCH	8,885	2,955	1,064	1,639	1,819	916	1,584	1,144	1,627	1,125	1,880	832	1,343	1,328
CITY OF LA MESA	30,667	14,050	4,490	8,283	7,985	4,926	6,836	6,012	7,697	5,344	7,864	4,742	5,459	7,137

SAN DIEGO COUNTY - PRIMARY ELECTION
JUNE 7, 1988

STATE PROPOSITIONS

	REGISTERED VOTERS	BALLOTS CAST	PROP 72 EMERGENCY RESERVE YES	PROP 72 EMERGENCY RESERVE NO	PROP 73 CAMP. SPENDING PROHIBITS PUBLIC FU YES	PROP 73 CAMP. SPENDING PROHIBITS PUBLIC FU NO	PROP 74 TRANSPORTATION BOND ACT YES	PROP 74 TRANSPORTATION BOND ACT NO	PROP 75 SCHOOL FAC. BOND YES	PROP 75 SCHOOL FAC. BOND NO	PROP 76 VETERANS BOND YES	PROP 76 VETERANS BOND NO	PROP 77 EARTHQUAKE SAFETY AND HDUSING BOND YES	PROP 77 EARTHQUAKE SAFETY AND HDUSING BOND NO
CITY OF LEMON GROVE	11,071	5,016	1,654	2,9D4	2,956	1,661	2,479	2,D76	2,667	1,960	2,868	1,613	2,D44	2,453
CITY OF NATIONAL CIT	14,866	5,080	1,730	2,727	2,76D	1,773	2,781	1,832	2,788	1,784	2,961	1,434	2,445	2,018
CITY DF OCEANSIDE	46,304	20,236	7,823	10,458	12,245	6,471	9,31D	9,132	1D,267	8,381	11,123	7,092	8,415	9,837
CITY OF POWAY	21,138	8,984	3,264	5,070	5,676	2,765	4,199	4,176	5,329	3,236	4,631	3,659	3,303	4,966
CITY OF SAN DIEGO	521,328	224,D20	75,196	122,755	124,681	77,101	112,373	87,727	126,D66	77,591	122,202	73,651	97,124	100,634
S.D. 1ST COUNCIL	89,443	42,604	14,775	23,469	24,456	14,590	21,257	17,423	25,800	13,779	21,609	16,353	16,876	21,459
S.D. 2ND COUNCIL	47,991	22,103	7,237	12,360	12,001	8,D56	10,920	8,996	12,184	8,026	11,806	7,687	8,899	10,775
S.D. 3RD COUNCIL	66,624	27,138	8,831	14,699	14,6D1	9,436	13,555	10,293	14,663	9,487	15,17D	8,089	12,593	10,9D9
S.D. 4TH COUNCIL	53,173	19,858	6,446	9,800	9,785	6,735	10,19D	6,252	11,496	5,17D	11,779	4,117	1D,863	5,430
S.D. 5TH CDUNCIL	68,156	28,742	9,971	15,822	17,099	9,246	14,587	11,437	16,516	1D,196	16,117	9,596	12,332	13,465
S.D. 6TH CDUNCIL	71,815	31,431	1D,445	17,815	17,748	11,076	14,961	13,589	16,318	12,662	16,846	11,068	12,6D4	15,543
S.D. 7TH CDUNCIL	68,576	31,347	1D,396	17,731	17,615	10,896	15,825	12,408	17,145	11,682	16,816	1D,823	12,714	15,159
S.D. 8TH COUNCIL	55,550	20,797	7,D95	11,D59	11,376	7,066	11,078	7,329	11,944	6,589	12,059	5,918	10,243	7,894
CITY OF SAN MARCOS	12,473	5,939	2,221	3,049	3,683	1,767	2,874	2,432	3,100	2,262	3,086	2,146	2,520	2,734
CITY OF SANTEE	24,397	9,58D	3,320	5,583	6,049	2,883	4,910	3,973	5,233	3,737	5,379	3,363	3,835	4,921
CITY OF SOLANA BEACH	8,282	4,437	1,587	2,346	2,630	1,401	2,171	1,801	2,601	1,486	2,280	1,647	1,763	2,192
CITY OF VISTA	23,725	9,762	3,646	5,188	6,070	2,93D	4,719	4,115	5,123	3,858	5,300	3,413	3,966	4,755
1ST COUNTY BD OF ED	217,346	96,717	31,868	53,622	52,970	34,569	48,078	38,673	53,267	34,746	51,901	32,977	41,243	44,429
2ND COUNTY BD OF ED	175,561	67,791	23,070	36,663	38,057	22,573	36,982	23,751	38,707	22,439	40,417	18,686	32,207	27,380
4TH COUNTY BD OF ED	240,842	111,D09	39,565	60,390	68,087	33,611	53,495	46,886	60,067	42,201	58,275	40,782	42,165	56,944
S.D CITY UNIF SCHOOL	448,567	193,539	64,059	106,311	106,444	67,423	96,813	75,521	107,422	67,877	105,840	62,787	84,729	85,568
S.D. CITY SCHOOL - A	105,266	47,74D	15,769	26,922	26,61D	17,051	23,422	19,787	26,263	17,677	25,189	17,122	19,883	22,791
S.D. CITY SCHOOL - B	93,988	43,D05	14,800	23,998	25,213	14,195	22,142	16,846	24,422	15,584	23,279	15,139	17,632	20,971
S.D. CITY SCHOOL - C	86,579	38,369	12,759	21,282	21,137	13,702	18,966	15,568	21,D25	14,086	2D,856	12,956	15,936	18,203
S.D. CITY SCHOOL - D	89,661	36,202	11,512	19,785	19,166	12,873	18,102	13,708	20,04D	12,094	19,956	11,069	16,691	14,636
S.D. CITY SCHOOL - E	73,073	28,223	9,219	14,324	14,318	9,602	14,181	9,612	15,672	8,436	16,560	6,501	14,587	8,967
CARLSBAD UNIF SCHOOL	23,251	11,179	4,127	5,855	6,780	3,455	5,522	4,597	6,501	3,821	6,120	3,924	4,637	5,353
BONSALL C.S.D REORG	3,818	2,188	825	1,089	1,371	605	918	1,019	1,03D	942	1,087	828	679	1,243
FALLBROOK REORG	13,159	8,889	3,020	4,655	5,363	2,559	3,583	4,155	4,391	3,558	4,646	3,058	2,955	4,759
LEHNER AVE ANNEX	215	174	69	90	119	40	74	80	79	77	86	66	52	97
SANTEE REHAB DISTRIC	23,820	9,399	3,267	5,473	5,928	2,845	4,813	3,9D7	5,136	3,668	5,296	3,291	3,774	4,820

COUNTY OF SAN DIEGO

	REG. VTRS	BALLOTS CAST	PROP A REG. JAILS AND JUSTICE FAC. YES	PROP A REG. JAILS AND JUSTICE FAC. NO	PROP B APPROPIATION LIMIT YES	PROP B APPROPIATION LIMIT NO
RANCHO BERNAR 105000	855	534	229	264	242	245
RANCHO BERNAR 105020	662	286	163	106	151	113
RANCHO BERNAR 105040	830	522	236	252	248	229
RANCHO BERNAR 105050	455	207	93	99	100	87
RANCHO BERNAR 105100	549	225	98	108	99	97
RANCHO BERNAR 105110	533	284	165	96	151	105
RANCHO BERNAR 105120	884	488	211	240	215	225
RANCHO BERNAR 105200	501	261	122	120	127	107
RANCHO BERNAR 105390	1,006	507	250	221	221	232
RANCHO BERNAR 105410	983	415	199	191	207	170
RANCHO BERNAR 105420	767	394	155	203	156	190
RANCHO BERNAR 105430	629	266	140	109	123	118
RANCHO BERNAR 105450	351	246	115	109	100	124
RANCHO BERNAR 105500	750	442	207	200	181	211
RANCHO BERNAR 105600	544	343	157	155	142	163
RANCHO BERNAR 105700	362	174	81	82	83	74
RANCHO BERNAR 105800	856	469	219	222	200	227
RANCHO BERNAR 105910	369	193	93	93	81	101
RANCHO BERNAR 106000	745	404	182	168	154	185
RANCHO BERNAR 106100	352	206	111	85	83	111
RANCHO BERNAR 106120	949	392	193	174	183	170
RANCHO BERNAR 106200	414	250	110	119	102	118
RANCHO BERNAR 106400	706	274	140	111	119	124
RANCHO BERNAR 106420	668	305	138	142	130	135
RANCHO BERNAR 106430	1,021	391	203	169	176	179
RANCHO BERNAR 106440	695	265	130	118	129	111
RANCHO BERNAR 106480	600	213	100	104	105	92
RANCHO BERNAR 106500	604	266	128	120	136	100
RANCHO BERNAR 106520	588	238	124	94	114	90
RHO PENASQUIT 110000	612	228	95	119	114	91
RHO PENASQUIT 110010	795	309	147	149	135	147
RHO PENASQUIT 110020	1,075	375	170	180	183	154
RHO PENASQUIT 110050	836	245	129	89	120	92
RHO PENASQUIT 110100	861	393	201	175	185	174
RHO PENASQUIT 110120	843	325	150	155	138	153
RHO PENASQUIT 110200	728	329	156	157	149	145

SAN DIEGO COUNTY - PRIMARY ELECTION
JUNE 7, 1988

COUNTY OF SAN DIEGO

	REGISTERED VOTERS	CAST	PROP A REG. JAILS AND JUSTICE FAC. YES	PROP A REG. JAILS AND JUSTICE FAC. NO	PROP B APPROPIATION LIMIT YES	PROP B APPROPIATION LIMIT NO
RHD PENASQUIT 110310	780	201	92	97	85	92
RHO PENASQUIT 110360	429	158	68	81	61	85
RHO PENASQUIT 110370	760	257	117	127	115	122
RHO PENASQUIT 110380	894	301	132	155	133	139
RHO PENASQUIT 110420	482	207	87	114	118	78
RHO PENASQUIT 110430	868	333	175	135	154	144
RHO PENASQUIT 110450	805	286	144	124	150	108
RHO PENASQUIT 110510	584	251	110	126	122	105
RHO PENASQUIT 110520	667	288	136	129	139	114
RHO PENASQUIT 110550	985	399	170	204	187	171
RHO PENASQUIT 110570	494	228	99	121	84	121
RHO PENASQUIT 110690	1,124	497	244	224	232	215
RHD PENASQUIT 110700	959	391	188	193	187	177
RHO PENASQUIT 110720	937	390	186	191	205	154
RHO PENASQUIT 110730	619	190	90	85	92	72
RHO PENASQUIT 110770	888	350	160	171	179	135
DEL MAR HEIGH 115070	493	190	73	105	89	84
DEL MAR HEIGH 11509D	564	219	118	82	112	80
DEL MAR HEIGH 11510D	716	267	127	118	122	114
DEL MAR HEIGH 11513D	655	320	155	140	150	135
DEL MAR HEIGH 115150	799	267	151	92	147	83
DEL MAR HEIGH 115170	1,01D	299	146	129	166	94
DEL MAR HEIGH 115180	986	374	165	19D	156	185
DEL MAR HEIGH 11520D	823	362	189	146	185	132
DEL MAR HEIGH 115220	705	318	166	131	144	129
DEL MAR HEIGH 115230	622	309	165	123	165	108
DEL MAR HEIGH 115250	603	249	122	109	127	99
DEL MAR HEIGH 115300	695	268	121	117	130	96
DEL MAR HEIGH 115310	561	249	144	91	140	83
UNIVERSITY-N. 120DD0	755	404	172	147	229	79
UNIVERSITY-N. 120D20	988	365	186	141	201	109
UNIVERSITY-N. 120030	644	227	117	84	127	64
UNIVERSITY-N. 120040	1,368	411	185	113	197	79
UNIVERSITY-N. 120080	697	169	88	63	100	47
UNIVERSITY-N. 12009D	921	365	176	139	181	128
UNIVERSITY-N. 120110	726	293	145	112	155	90

SAN DIEGO COUNTY - PRIMARY ELECTION
JUNE 7, 1988

COUNTY OF SAN DIEGO

		REG. VOTERS	BALLOTS CAST	PROP A REG. JAILS AND JUSTICE FAC. YES	PROP A REG. JAILS AND JUSTICE FAC. NO	PROP B APPROPIATION LIMIT YES	PROP B APPROPIATION LIMIT NO
UNIVERSITY-N.	120120	611	205	95	95	87	82
UNIVERSITY-N.	120140	992	312	150	129	172	89
UNIVERSITY-N.	120150	951	345	171	140	181	111
UNIVERSITY-N.	120160	496	196	112	67	105	64
UNIVERSITY-N.	120190	770	257	133	98	129	90
UNIVERSITY-N.	120200	1,000	368	147	173	184	126
UNIVERSITY-N.	120220	990	306	149	125	164	98
UNIVERSITY-N.	120240	791	368	188	149	203	119
LA JOLLA	125000	437	214	129	71	132	60
LA JOLLA	125050	625	229	126	89	114	90
LA JOLLA	125150	404	171	89	69	79	71
LA JOLLA	125260	539	198	122	62	98	78
LA JOLLA	125300	497	228	125	71	120	67
LA JOLLA	125400	408	143	72	54	71	48
LA JOLLA	125450	587	289	169	79	158	79
LA JOLLA	125550	793	296	131	138	132	105
LA JOLLA	125600	849	303	172	111	161	108
LA JOLLA	125750	595	260	121	113	124	101
LA JOLLA	125800	305	131	59	57	56	54
LA JOLLA	125850	854	419	191	183	188	177
LA JOLLA	126050	787	337	167	144	156	152
LA JOLLA	126250	780	367	202	149	171	158
LA JOLLA	126350	818	395	212	155	178	177
LA JOLLA	126550	218	116	67	46	60	51
LA JOLLA	126560	601	269	122	136	112	138
LA JOLLA	126650	756	306	161	128	133	144
LA JOLLA	126750	600	283	146	112	122	129
LA JOLLA	127000	387	164	83	71	68	75
LA JOLLA	127010	585	249	120	105	110	97
LA JOLLA	127050	791	372	206	136	180	153
LA JOLLA	127200	501	255	115	121	97	131
LA JOLLA	127210	679	334	178	139	155	153
LA JOLLA	127250	592	269	146	104	122	118
LA JOLLA	127270	597	222	123	83	114	79
LA JOLLA	127300	471	238	117	110	110	110
LA JOLLA	127310	347	157	94	53	67	71

COUNTY OF SAN DIEGO

			PROP A REG. JAILS AND JUSTICE FAC.		PROP B APPROPIATION LIMIT		
		VOTERS	CAST	YES	NO	YES	NO
LA JOLLA	127400	438	194	111	70	90	83
LA JOLLA	127410	867	363	209	134	209	119
LA JOLLA	127540	251	132	67	60	61	62
LA JOLLA	127550	368	154	77	60	76	52
LA JOLLA	127600	681	357	203	131	197	118
LA JOLLA	127700	537	238	124	99	132	79
MIRA MESA	130010	972	281	146	119	141	112
MIRA MESA	130100	882	272	126	113	145	91
MIRA MESA	130200	549	200	98	89	96	83
MIRA MESA	130210	904	336	145	164	161	128
MIRA MESA	130220	503	218	105	99	101	99
MIRA MESA	130230	844	265	113	143	124	118
MIRA MESA	130240	825	270	130	128	116	136
MIRA MESA	130260	620	181	77	91	88	73
MIRA MESA	130300	767	261	110	130	106	130
MIRA MESA	13031D	641	211	95	102	108	87
MIRA MESA	130330	645	257	118	122	110	119
MIRA MESA	130350	808	276	130	119	129	111
MIRA MESA	130370	735	275	144	115	130	121
MIRA MESA	130380	533	218	97	102	93	99
MIRA MESA	130400	728	281	145	121	128	125
MIRA MESA	130410	868	310	137	154	129	151
MIRA MESA	130420	643	245	102	131	105	111
MIRA MESA	130430	848	313	124	168	137	140
MIRA MESA	130470	863	371	161	184	163	159
MIRA MESA	130480	601	236	112	105	103	104
MIRA MESA	130500	715	269	127	118	118	115
MIRA MESA	130510	923	321	149	143	151	126
MIRA MESA	130530	924	333	161	151	172	127
MIRA MESA	130610	943	312	135	159	130	142
MIRA MESA	130700	636	256	118	120	116	113
MIRA MESA	130710	716	234	107	117	108	103
MIRA MESA	130800	833	326	148	160	151	139
MIRA MESA	130820	400	244	102	121	94	122
MIRA MESA	130830	436	182	71	98	82	79
MIRA MESA	130840	685	230	109	100	108	95

SAN DIEGO COUNTY - PRIMARY ELECTION
JUNE 7, 1988

COUNTY OF SAN DIEGO

			PROP A REG. JAILS AND JUSTICE FAC.		PROP B APPROPIATION LIMIT		
		REGISTERED VOTERS	CAST - YES	CAST - NO	YES	NO	
MIRA MESA	130850	696	194	101	78	105	68
POMERADO	135D10	478	232	117	93	89	108
POMERADO	135020	686	357	205	138	175	145
POMERADO	135030	724	326	177	128	155	128
POMERADO	135040	591	254	118	117	115	105
POMERADO	135050	543	163	79	71	80	64
POMERADO	135060	581	235	117	102	118	93
POMERADO	13507D	797	372	184	163	177	155
POMERADO	135080	584	272	142	117	146	94
POMERADO	135200	922	419	220	169	226	137
POMERADO	135210	586	290	151	115	110	128
POMERADO	135230	778	364	187	160	178	148
POMERADO	135240	485	225	99	119	101	104
POMERADO	135420	731	347	183	139	172	132
UNIVERSITY-S.	145000	491	213	112	89	99	88
UNIVERSITY-S.	145010	451	199	76	110	97	81
UNIVERSITY-S.	1451D0	807	431	199	178	211	148
UNIVERSITY-S.	14520D	511	203	106	81	91	86
UNIVERSITY-S.	145500	465	216	113	89	112	85
UNIVERSITY-S.	145600	514	245	104	127	104	116
UNIVERSITY-S.	145700	491	248	129	101	120	102
UNIVERSITY-S.	145800	612	294	163	121	140	124
UNIVERSITY-S.	145810	456	192	94	78	105	65
UNIVERSITY-S.	145900	800	406	215	162	192	169
UNIVERSITY-S.	146000	553	281	144	120	133	113
UNIVERSITY-S.	146100	473	245	136	97	107	109
UNIVERSITY-S.	14620D	528	238	112	108	106	105
UNIVERSITY-S.	146400	546	283	132	132	124	125
UNIVERSITY-S.	146600	625	334	169	143	149	149
UNIVERSITY-S.	146800	535	247	110	122	119	110
UNIVERSITY-S.	147000	720	361	168	171	153	172
UNIVERSITY-S.	147200	672	338	201	114	171	136
CLAIREMONT-N.	150100	693	237	83	141	96	121
CLAIREMONT-N.	150110	839	306	141	143	135	135
CLAIREMONT-N.	15D200	815	355	168	169	170	155
CLAIREMONT-N.	150410	574	299	161	117	145	113

COUNTY OF SAN DIEGO

			PROP A REG. JAILS AND JUSTICE FAC.		PROP B APPROPIATION LIMIT		
		REGISTERED VOTERS	CAST	YES	NO	YES	NO
CLAIREMONT-N.	150600	880	385	172	195	150	208
CLAIREMONT-N.	150620	628	271	136	121	138	113
CLAIREMONT-N.	151200	544	277	130	128	107	136
CLAIREMONT-N.	151400	690	301	119	166	128	145
CLAIREMONT-N.	151410	932	412	162	212	159	203
CLAIREMONT-N.	151800	650	293	127	145	115	148
CLAIREMONT-N.	152000	966	315	133	158	118	155
CLAIREMONT-N.	152200	930	312	122	171	125	147
CLAIREMONT-N.	152600	487	204	67	120	69	107
CLAIREMONT-N.	152800	454	228	103	112	93	111
CLAIREMONT-N.	153000	865	295	135	142	120	146
CLAIREMONT-N.	153400	601	294	136	133	121	140
CLAIREMONT-N.	153600	620	245	103	129	96	128
CLAIREMONT-N.	153800	567	254	124	117	113	117
CLAIREMONT-N.	154200	669	264	107	141	98	142
CLAIREMONT-N.	154800	499	236	99	112	87	121
CLAIREMONT-N.	155000	918	425	171	231	181	204
CLAIREMONT-N.	155400	455	250	106	131	92	133
CLAIREMONT-N.	155500	492	240	95	128	86	129
CLAIREMONT-E.	160000	590	324	162	138	158	135
CLAIREMONT-E.	160200	634	278	120	140	106	145
CLAIREMONT-E.	160300	814	370	153	199	164	179
CLAIREMONT-E.	160310	869	361	161	181	145	184
CLAIREMONT-E.	160400	894	398	187	198	157	208
CLAIREMONT-E.	160510	618	271	136	118	123	111
CLAIREMONT-E.	160700	885	382	178	181	160	183
CLAIREMONT-E.	160800	597	220	104	93	104	87
CLAIREMONT-E.	160810	641	246	103	125	102	122
CLAIREMONT-E.	160900	761	309	137	148	126	147
CLAIREMONT-E.	161000	495	214	100	100	96	98
CLAIREMONT-E.	161100	573	218	84	117	84	108
CLAIREMONT-E.	161110	623	144	69	66	77	50
CLAIREMONT-E.	161130	489	186	95	75	92	64
CLAIREMONT-E.	161200	617	180	99	67	91	70
CLAIREMONT-E.	161210	668	244	122	105	101	121
CLAIREMONT-E.	161220	662	207	89	95	105	69

SAN DIEGO COUNTY - PRIMARY ELECTION
JUNE 7, 1988

COUNTY OF SAN DIEGO

		REG. VTRS	BALLOTS CAST	PROP A REG. JAILS AND JUSTICE FAC. YES	PROP A REG. JAILS AND JUSTICE FAC. NO	PROP B APPROPIATION LIMIT YES	PROP B APPROPIATION LIMIT NO
CLAIREMONT-E.	161300	1,016	374	174	172	151	168
CLAIREMONT-E.	161400	475	187	71	100	70	87
CLAIREMONT-E.	161500	329	111	48	55	40	61
CLAIREMONT-E.	161510	548	227	89	125	87	114
CLAIREMONT-E.	161600	813	329	137	151	125	151
CLAIREMONT-E.	161700	672	305	135	153	111	165
CLAIREMONT-E.	161900	612	278	130	136	134	119
CLAIREMONT-E.	162100	765	309	124	177	137	155
CLAIREMONT-E.	162200	703	243	114	110	113	100
CLAIREMONT-E.	162500	612	202	90	87	71	105
CLAIREMONT-E.	162510	591	228	110	110	93	116
CLAIREMONT-E.	162600	598	227	107	109	93	113
CLAIREMONT-E.	162700	580	248	120	113	107	115
CLAIREMONT-E.	163000	653	317	134	157	125	148
CLAIREMONT-E.	163100	565	272	116	138	106	135
CLAIREMONT-E.	163110	688	323	115	183	116	173
CLAIREMONT-E.	163200	525	243	107	114	90	121
CLAIREMONT-E.	163300	612	335	149	169	127	169
CLAIREMONT-E.	163500	995	415	193	196	194	169
MONTGOMERY	165000	300	101	42	53	41	47
MONTGOMERY	165050	475	223	97	113	109	90
TIERRASANTA	171000	713	152	87	52	81	55
TIERRASANTA	171010	936	187	108	63	109	51
TIERRASANTA	171040	854	354	187	140	173	133
TIERRASANTA	171060	1,022	391	214	148	206	138
TIERRASANTA	171100	1,056	442	231	183	226	166
TIERRASANTA	171110	542	240	130	99	117	97
TIERRASANTA	171130	643	310	159	133	141	141
TIERRASANTA	171140	595	309	148	136	124	140
TIERRASANTA	171150	530	201	92	94	96	72
TIERRASANTA	171160	705	310	167	123	142	135
TIERRASANTA	171180	399	182	91	86	97	68
TIERRASANTA	171220	790	351	179	154	162	154
TIERRASANTA	171500	563	263	126	117	123	101
TIERRASANTA	171510	538	144	87	48	82	46
TIERRASANTA	171520	542	268	150	101	138	95

COUNTY OF SAN DIEGO

			PROP A REG. JAILS AND JUSTICE FAC.		PROP B APPROPIATION LIMIT		
		REGISTERED VOTERS	CAST - YES	CAST - NO	YES - YES	YES - NO	NO
TIERRASANTA	171540	711	303	158	129	136	129
SAN CARLOS	175100	630	294	142	137	140	124
SAN CARLOS	175110	548	262	137	101	123	107
SAN CARLOS	175120	689	302	156	124	138	126
SAN CARLOS	175160	479	235	103	119	105	107
SAN CARLOS	175200	464	223	123	89	101	96
SAN CARLOS	175250	724	316	174	130	164	126
SAN CARLOS	175300	625	284	145	117	133	111
SAN CARLOS	175400	696	260	115	125	116	118
SAN CARLOS	175410	522	164	82	64	79	59
SAN CARLOS	175600	452	219	93	102	92	99
SAN CARLOS	176000	907	393	157	216	133	223
SAN CARLOS	176100	569	266	132	111	114	127
SAN CARLOS	176110	706	325	154	154	132	160
SAN CARLOS	176400	587	272	132	122	125	117
SAN CARLOS	176500	640	279	126	140	103	155
SAN CARLOS	176510	893	385	197	167	179	174
SAN CARLOS	176700	648	314	154	145	140	148
SAN CARLOS	176800	913	431	193	204	182	198
SAN CARLOS	177300	534	290	150	123	153	105
SAN CARLOS	177310	775	360	171	141	167	127
SAN CARLOS	177400	626	334	169	152	131	172
SAN CARLOS	177500	546	308	164	128	132	138
NAVAJO	180100	540	314	146	140	111	161
NAVAJO	180400	721	357	194	137	166	152
NAVAJO	180600	566	291	156	120	137	130
NAVAJO	180700	658	328	168	130	170	114
NAVAJO	180800	670	360	191	143	165	153
NAVAJO	180900	524	278	132	129	136	114
NAVAJO	180910	639	297	144	120	148	109
NAVAJO	180920	476	253	118	119	115	112
NAVAJO	181010	427	213	98	98	100	85
NAVAJO	181030	563	267	115	137	128	108
NAVAJO	181040	888	369	198	146	165	142
NAVAJO	181100	561	270	114	135	101	137
NAVAJO	181200	880	450	232	186	201	197

COUNTY OF SAN DIEGO

			PROP A REG. JAILS AND JUSTICE FAC.		PROP B APPROPIATION LIMIT		
		REGISTERED VOTERS	CAST	YES	NO	YES	NO
NAVAJO	181210	664	297	133	140	126	134
NAVAJO	181300	535	271	150	115	131	119
NAVAJO	181600	482	233	109	109	93	118
NAVAJO	181700	488	268	128	114	104	132
NAVAJO	181710	602	155	79	62	63	68
NAVAJO	181800	548	286	147	118	111	142
NAVAJO	182000	706	370	197	148	170	166
NAVAJO	182300	785	399	177	196	144	210
NAVAJO	182310	847	351	176	145	151	151
NAVAJO	182600	557	258	126	116	99	133
NAVAJO	183100	841	403	172	203	173	192
NAVAJO	183300	480	265	128	116	112	117
NAVAJO	183700	882	438	197	214	160	226
NAVAJO	183900	540	284	134	128	108	141
NAVAJO	184100	607	356	155	173	140	163
NAVAJO	184400	846	349	164	164	158	162
NAVAJO	184500	810	407	200	181	153	204
NAVAJO	184800	958	408	184	199	168	200
NAVAJO	185320	680	265	145	106	156	87
NAVAJO	185330	655	206	124	65	116	64
NAVAJO	185340	639	172	72	82	84	65
NAVAJO	185350	623	222	111	92	109	90
SERRA MESA	190200	481	235	95	121	86	118
SERRA MESA	190400	577	266	117	130	109	125
SERRA MESA	190500	855	348	162	166	163	154
SERRA MESA	190510	809	250	120	113	119	106
SERRA MESA	190800	709	319	151	158	125	169
SERRA MESA	191100	497	226	100	103	96	101
SERRA MESA	191300	808	334	158	157	150	157
SERRA MESA	191500	696	313	138	158	114	171
SERRA MESA	191700	418	194	89	99	85	92
SERRA MESA	192200	1,023	462	222	214	221	207
SERRA MESA	192600	951	289	115	148	124	132
SERRA MESA	192900	666	334	141	171	129	173
SERRA MESA	192910	643	317	142	164	141	159
SERRA MESA	193000	576	260	122	116	101	132

COUNTY OF SAN DIEGO

			PROP A REG. JAILS AND JUSTICE FAC.		PROP B APPROPIATION LIMIT		
		REGISTERED VOTERS	CAST	YES	NO	YES	NO
MISSION VALLE	195030	780	284	131	138	132	123
MISSION VALLE	195050	952	281	135	123	127	122
LINDA VISTA	200000	490	157	79	67	78	60
LINDA VISTA	200100	712	243	110	125	120	96
LINDA VISTA	200200	485	241	100	122	96	115
LINDA VISTA	200500	566	240	103	121	102	108
LINDA VISTA	200700	579	258	111	129	116	114
LINDA VISTA	200800	532	187	97	74	89	71
LINDA VISTA	201000	695	187	80	84	96	65
LINDA VISTA	201100	960	314	140	143	123	151
LINDA VISTA	201210	507	138	71	50	64	44
LINDA VISTA	201300	723	270	122	108	112	109
LINDA VISTA	201310	598	196	92	93	103	78
LINDA VISTA	201500	715	291	119	145	119	127
LINDA VISTA	201700	794	335	152	164	139	167
LINDA VISTA	201920	499	178	100	65	98	61
LINDA VISTA	201950	838	318	147	141	134	140
LINDA VISTA	202200	1,017	338	174	140	158	138
LINDA VISTA	202700	636	298	143	126	139	121
CLAIREMONT-S.	210100	624	190	95	79	93	72
CLAIREMONT-S.	210190	1,046	204	97	90	90	82
CLAIREMONT-S.	210210	728	318	152	147	162	133
CLAIREMONT-S.	210500	601	269	117	128	100	141
CLAIREMONT-S.	210700	567	261	98	151	101	141
CLAIREMONT-S.	211000	910	473	193	249	185	240
CLAIREMONT-S.	211010	695	362	178	164	167	164
CLAIREMONT-S.	211400	741	326	143	165	122	171
CLAIREMONT-S.	211800	631	265	130	120	115	120
CLAIREMONT-S.	211810	640	313	137	154	121	161
CLAIREMONT-S.	212000	1,024	504	252	234	232	232
CLAIREMONT-S.	212500	869	368	170	157	164	142
CLAIREMONT-S.	212700	463	171	66	91	60	91
CLAIREMONT-S.	213000	491	227	122	100	105	104
CLAIREMONT-S.	213010	894	391	186	183	166	175
CLAIREMONT-S.	213100	739	331	152	161	128	173
CLAIREMONT-S.	213300	560	228	84	127	89	107

SAN DIEGO COUNTY - PRIMARY ELECTION
JUNE 7, 1988

COUNTY OF SAN DIEGO

	REGISTERED VOTERS	PRDP A REG. JAILS AND JUSTICE FAC. CAST	PROP A REG. JAILS AND JUSTICE FAC. YES	PROP A REG. JAILS AND JUSTICE FAC. NO	PROP B APPROPIATION LIMIT YES	PROP B APPROPIATION LIMIT NO
CLAIREMONT-S. 21370D	774	284	137	111	126	114
CLAIREMONT-S. 213900	602	220	89	113	91	97
CLAIREMONT-S. 21430D	987	456	196	229	187	225
PACIFIC BEACH 220000	671	186	93	80	87	73
PACIFIC BEACH 220200	627	193	105	80	102	71
PACIFIC BEACH 220300	341	173	89	69	74	80
PACIFIC BEACH 220310	721	338	172	133	171	124
PACIFIC BEACH 220400	441	217	110	91	101	92
PACIFIC BEACH 220500	425	222	104	105	86	107
PACIFIC BEACH 220510	535	256	160	85	131	104
PACIFIC BEACH 22080D	580	281	143	127	130	130
PACIFIC BEACH 221100	635	169	86	71	71	75
PACIFIC BEACH 221200	741	237	107	103	112	95
PACIFIC BEACH 221400	1,024	310	149	134	141	128
PACIFIC BEACH 221600	582	256	121	111	137	88
PACIFIC BEACH 221800	877	411	223	168	170	204
PACIFIC BEACH 221900	869	362	173	169	159	173
PACIFIC BEACH 222000	595	196	81	95	100	64
PACIFIC BEACH 222020	638	206	107	83	97	79
PACIFIC BEACH 222200	596	195	88	85	94	71
PACIFIC BEACH 222210	928	283	117	136	134	101
PACIFIC BEACH 222400	675	231	106	107	114	77
PACIFIC BEACH 222700	788	395	178	193	172	183
PACIFIC BEACH 223100	591	180	85	84	77	82
PACIFIC BEACH 223110	557	179	83	83	88	69
PACIFIC BEACH 223200	497	191	80	90	96	63
PACIFIC BEACH 223400	963	327	150	150	147	132
PACIFIC BEACH 223500	718	175	79	75	85	62
PACIFIC BEACH 22370D	803	270	135	109	116	118
PACIFIC BEACH 224510	770	241	126	90	126	77
PACIFIC BEACH 224600	819	269	131	125	124	122
PACIFIC BEACH 224800	520	184	90	74	89	63
PACIFIC BEACH 224810	653	227	115	97	103	94
PACIFIC BEACH 225300	797	270	120	104	120	87
PACIFIC BEACH 225320	587	212	103	87	99	85
PACIFIC BEACH 225400	980	361	159	174	151	163

COUNTY OF SAN DIEGO

		REGISTERED VOTERS	BALLOTS CAST	PROP A REG. JAILS AND JUSTICE FAC. YES	PROP A REG. JAILS AND JUSTICE FAC. NO	PRDP B APPRDPIATIDN LIMIT YES	PRDP B APPRDPIATIDN LIMIT NO
PACIFIC BEACH	225600	779	305	133	147	123	153
PACIFIC BEACH	225710	876	339	124	185	156	146
PACIFIC BEACH	225900	666	210	115	73	103	70
PACIFIC BEACH	226100	867	387	220	142	169	165
MISSIDN BAY	230000	492	160	65	80	69	69
MISSION BAY	230020	277	63	37	21	32	23
MISSION BAY	230210	1,138	333	182	130	148	143
MISSION BAY	230500	875	218	11D	92	107	89
MISSION BAY	230900	687	333	145	159	137	152
MISSION BAY	231200	398	158	82	61	80	61
MISSION BAY	231300	512	198	123	69	117	63
OCEAN BEACH	235000	474	114	47	56	54	49
DCEAN BEACH	23530D	925	261	110	126	123	103
OCEAN BEACH	235500	941	329	150	151	173	120
OCEAN BEACH	235520	931	332	159	147	160	128
OCEAN BEACH	236300	987	299	141	125	169	86
OCEAN BEACH	236310	723	250	121	117	124	103
OCEAN BEACH	236400	704	321	147	152	14D	140
OCEAN BEACH	236910	716	187	86	77	90	62
DCEAN BEACH	236930	788	231	100	112	100	1D3
OCEAN BEACH	237100	720	207	84	109	91	85
OCEAN BEACH	237200	862	337	142	169	156	143
OCEAN BEACH	237400	576	269	104	148	101	140
OCEAN BEACH	237610	612	307	134	156	123	152
DCEAN BEACH	237700	973	483	246	201	222	213
DCEAN BEACH	238300	483	167	65	87	75	75
DCEAN BEACH	238800	877	243	108	100	114	86
MIDWAY-OLD TO	240000	191	89	55	29	51	26
MIDWAY-OLD TO	240010	246	141	82	52	65	64
MIDWAY-OLD TO	240100	812	246	117	106	125	89
MIDWAY-OLD TO	240110	981	317	16D	125	157	120
MIDWAY-OLD TO	240210	537	176	97	70	96	61
MIDWAY-OLD TD	240400	390	124	70	42	70	35
MIDWAY-OLD TO	240500	822	277	130	129	124	128
MIDWAY-OLD TO	245000	667	306	142	111	128	110
MIDWAY-OLD TO	245200	858	327	165	139	151	149

SAN DIEGO COUNTY - PRIMARY ELECTION
JUNE 7, 1988

COUNTY OF SAN DIEGO

			PROP A REG. JAILS AND JUSTICE FAC.		PROP B APPROPIATION LIMIT		
		REGISTERED VOTERS	CAST	YES	NO	YES	NO
MISSION HILLS	250000	855	434	258	154	217	175
MISSION HILLS	250600	903	345	167	149	142	148
MISSION HILLS	250700	406	233	116	97	120	82
MISSION HILLS	250800	508	257	154	84	133	95
MISSION HILLS	251000	508	249	130	101	127	89
MISSION HILLS	251200	465	199	91	92	95	76
MISSION HILLS	251300	609	284	135	134	127	121
MISSION HILLS	251600	644	303	166	109	170	88
MISSION HILLS	251610	577	213	105	96	102	83
MISSION HILLS	251910	859	443	235	169	226	159
HILLCREST	255000	921	332	167	136	186	104
HILLCREST	255100	929	416	205	169	207	153
HILLCREST	255210	690	337	166	138	172	129
HILLCREST	255300	643	237	115	87	125	70
HILLCREST	255900	994	375	198	147	205	124
HILLCREST	256210	736	330	161	133	148	128
HILLCREST	256700	617	322	163	141	144	143
HILLCREST	256800	423	191	93	79	105	66
HILLCREST	257000	590	254	130	100	137	80
HILLCREST	257100	570	223	103	91	98	89
HILLCREST	257200	1,035	429	208	178	231	124
HILLCREST	257500	537	247	146	95	145	74
HILLCREST	257600	598	259	134	100	122	95
HILLCREST	258100	757	307	142	129	146	104
HILLCREST	258200	661	245	111	116	135	85
NORTH PARK	260200	798	249	116	114	112	109
NORTH PARK	260210	526	243	117	101	104	101
NORTH PARK	260600	980	371	185	152	177	140
NORTH PARK	260610	1,088	351	169	157	189	125
NORTH PARK	260800	759	349	167	121	160	112
NORTH PARK	261200	366	194	99	62	108	52
NORTH PARK	261210	795	336	163	153	170	131
NORTH PARK	261400	734	300	140	133	152	114
NORTH PARK	261600	804	286	131	121	129	112
NORTH PARK	262200	622	226	97	111	104	91
NORTH PARK	262400	645	233	108	103	121	78

COUNTY OF SAN DIEGO

			PROP A REG. JAILS AND JUSTICE FAC.		PROP B APPROPIATION LIMIT		
		REGISTERED VOTERS	BALLOTS CAST - YES	BALLOTS CAST - NO	YES	NO	
NORTH PARK	262600	920	365	173	165	173	144
NORTH PARK	263000	763	255	128	108	119	106
NORTH PARK	263200	912	305	137	132	148	116
NORTH PARK	263400	576	184	82	87	88	72
NORTH PARK	263600	626	216	96	92	99	77
NORTH PARK	263800	607	214	106	86	109	76
NORTH PARK	264000	432	181	104	61	85	64
NORTH PARK	264200	955	378	189	155	196	132
NORTH PARK	264600	660	290	136	126	127	127
NORTH PARK	265000	581	211	114	79	106	75
NORTH PARK	265200	1,053	372	190	143	184	134
NORTH PARK	265600	889	369	172	166	176	143
NORTH PARK	266000	513	172	84	63	80	62
NORTH PARK	266100	623	210	106	84	103	73
NORTH PARK	266200	996	401	192	180	182	161
NORTH PARK	266300	545	209	84	103	80	100
NORMAL HEIGHT	270000	518	269	127	122	128	111
NORMAL HEIGHT	270100	513	169	74	82	80	68
NORMAL HEIGHT	270110	503	196	84	94	75	98
NORMAL HEIGHT	270400	667	208	94	91	115	63
NORMAL HEIGHT	270500	719	264	144	100	133	100
NORMAL HEIGHT	270700	598	186	97	72	91	73
NORMAL HEIGHT	271100	686	193	83	83	85	76
NORMAL HEIGHT	271200	965	403	189	180	175	176
NORMAL HEIGHT	271800	412	210	95	93	97	83
NORMAL HEIGHT	272000	612	287	138	126	129	122
NORMAL HEIGHT	272210	530	169	73	80	71	74
NORMAL HEIGHT	272500	1,185	297	137	128	130	123
NORMAL HEIGHT	272700	1,012	308	151	130	154	117
NORMAL HEIGHT	272900	671	206	114	72	102	77
NORMAL HEIGHT	272910	661	211	102	90	103	80
NORMAL HEIGHT	273500	954	325	149	143	155	128
NORMAL HEIGHT	273900	943	254	124	101	121	99
NORMAL HEIGHT	274200	1,095	439	227	176	222	150
NORMAL HEIGHT	274300	488	277	150	113	118	130
NORMAL HEIGHT	274400	447	280	149	112	121	131

COUNTY OF SAN DIEGO

			PROP A REG. JAILS AND JUSTICE FAC.			PROP B APPROPIATION LIMIT		
		REGISTERED VOTERS	CAST	YES	NO	CAST	YES	NO
NORMAL HEIGHT	27480D	491	268	125	125	120	123
NORMAL HEIGHT	274810	223	109	52	52	50	50
NORMAL HEIGHT	275100	426	239	133	89	108	97
NORMAL HEIGHT	275200	751	391	191	176	177	170
NORMAL HEIGHT	275900	429	117	62	45	49	44
NORMAL HEIGHT	276100	948	272	126	111	133	98
NORMAL HEIGHT	276400	660	169	89	60	75	67
NORMAL HEIGHT	276600	605	339	158	160	141	154
NORMAL HEIGHT	276700	1,010	311	165	114	163	103
NORMAL HEIGHT	277200	400	206	102	89	81	94
NORMAL HEIGHT	277600	565	306	163	122	135	138
MONTEZUMA	280000	584	213	96	99	91	91
MONTEZUMA	280100	839	407	209	143	194	130
MONTEZUMA	280200	634	266	143	98	126	99
MONTEZUMA	280400	643	211	115	78	116	70
MONTEZUMA	280410	228	61	28	25	27	25
MONTEZUMA	280500	750	361	191	137	180	135
MONTEZUMA	280510	287	158	100	50	75	68
MONTEZUMA	280800	985	451	248	178	232	181
MONTEZUMA	281300	842	401	188	192	182	183
MONTEZUMA	281500	652	118	50	62	46	62
MONTEZUMA	281700	1,527	134	70	43	75	35
MONTEZUMA	282400	828	292	160	111	135	119
MONTEZUMA	282500	468	223	122	82	98	92
MONTEZUMA	282600	1,709	149	71	65	78	52
MONTEZUMA	282700	598	127	60	57	60	55
MONTEZUMA	283000	652	168	84	70	64	78
MONTEZUMA	283200	903	373	174	168	153	168
MONTEZUMA	283700	529	226	121	87	90	103
MONTEZUMA	283800	534	76	33	36	40	17
MONTEZUMA	284000	717	276	134	125	129	121
MONTEZUMA	284300	479	190	85	80	83	78
ROLANDO REOWO	290010	1,052	269	131	120	128	107
ROLANDO REOWO	290410	1,045	256	135	85	132	85
ROLANDO REOWO	290600	815	232	102	102	102	98
ROLANDO REOWO	291000	789	316	148	141	149	123

SAN DIEGO COUNTY - PRIMARY ELECTION
JUNE 7, 1988

COUNTY OF SAN DIEGO

			PROP A REG. JAILS AND JUSTICE FAC.			PROP B APPROPIATION LIMIT		
		REGISTERED VOTERS	CAST	YES	NO	CAST	YES	NO
ROLANDO REDWD	291200	781	345	158	163	144	157	
ROLANDO REDWD	291600	489	211	103	89	76	110	
ROLANDO REDWD	29165D	842	371	167	140	155	139	
ROLANDO REDWD	291800	652	361	155	159	128	168	
ROLANDO REDWD	292000	382	184	85	79	58	99	
ROLANDO REDWD	292200	538	195	99	79	9D	80	
ROLANDO REDWD	29240D	666	151	71	62	68	55	
ROLANDO REDWD	292800	460	1D7	61	38	63	29	
ROLANDO REDWD	2932D0	604	179	99	69	74	8D	
ROLANDO REDWD	293400	605	153	75	56	69	60	
ROLANDO REDWD	293600	501	191	94	83	85	85	
ROLANDO REDWD	293800	698	296	136	141	136	136	
ROLANDO REDWD	29381D	509	194	95	86	75	92	
ROLANDO REDWD	294200	918	231	101	110	102	1D2	
ROLANDO REDWD	294400	806	378	161	184	149	172	
ROLANDO REDWD	294800	935	313	149	135	151	121	
ROLANDO REDWD	295010	454	193	10D	79	78	92	
ROLANDO REDWD	2952D0	771	324	129	165	130	152	
ROLANDO REDWD	295800	248	90	50	34	41	39	
ROLANDO REDWD	296600	335	120	57	56	46	63	
ROLANDO REDWD	296800	779	334	166	149	158	138	
ROLANDO REDWD	297000	525	227	93	119	78	128	
ROLANDO REDWD	2972D0	578	241	113	114	98	114	
ROLANDO REDWD	297300	634	306	127	143	119	130	
ROLANDO REDWD	29750D	425	201	90	91	65	1D7	
ROLANDO REDWD	2976D0	382	159	81	72	64	80	
CITY HEIGHTS	300000	660	171	78	82	66	89	
CITY HEIGHTS	300200	741	163	76	76	76	70	
CITY HEIGHTS	300250	859	246	116	105	121	92	
CITY HEIGHTS	300410	479	151	76	58	58	72	
CITY HEIGHTS	30D900	717	223	106	96	95	96	
CITY HEIGHTS	301200	934	249	92	130	107	109	
CITY HEIGHTS	301300	1,196	283	149	107	140	104	
CITY HEIGHTS	3017D0	672	216	91	89	80	90	
CITY HEIGHTS	301900	991	310	154	127	146	119	
CITY HEIGHTS	302200	674	174	82	77	85	65	

COUNTY OF SAN DIEGO

			PROP A REG. JAILS AND JUSTICE FAC.		PROP B APPROPIATION LIMIT		
		REGISTERED VOTERS	BALLOTS CAST	YES	NO	YES	NO
CITY HEIGHTS	30260D	657	231	89	117	76	118
CITY HEIGHTS	30280D	425	187	83	96	64	98
CITY HEIGHTS	303200	850	358	172	156	162	152
SOUTH PARK	305000	587	231	84	126	99	99
SOUTH PARK	305200	658	319	171	130	150	138
SOUTH PARK	305400	619	237	126	91	109	99
SOUTH PARK	305600	798	349	175	143	158	156
SOUTH PARK	306000	501	252	139	96	124	92
SOUTH PARK	306200	957	425	193	195	194	173
SOUTH PARK	306400	406	195	93	79	90	72
SOUTH PARK	306600	486	242	117	105	97	115
SOUTH PARK	306800	421	154	71	64	74	54
SOUTH PARK	307200	523	221	90	114	115	80
SOUTH PARK	307400	835	280	125	120	124	112
SOUTH PARK	307600	685	198	91	90	99	71
SOUTH PARK	307800	464	219	111	91	109	82
SOUTH PARK	308000	1,195	443	246	151	218	158
SOUTH PARK	308600	710	297	157	117	140	114
MIDDLETOWN	315000	647	250	139	90	151	72
MIDDLETOWN	315100	803	318	144	132	159	95
MIDDLETOWN	315200	837	363	188	125	174	118
MIDDLETOWN	315300	825	257	137	86	116	97
MIDDLETOWN	315310	750	283	167	92	156	84
MIDDLETOWN	315600	532	210	111	81	105	79
MIDDLETOWN	316700	284	72	34	26	39	20
MIDDLETOWN	316900	583	208	98	99	105	81
MIDDLETOWN	317000	667	280	140	117	116	127
LOMA PORTAL	325000	866	412	195	193	175	196
LOMA PORTAL	325300	1,009	497	254	210	206	243
LOMA PORTAL	325310	976	463	232	203	197	223
LOMA PORTAL	325510	824	318	142	158	124	160
LOMA PORTAL	32580D	628	199	97	72	74	82
LOMA PORTAL	326300	815	386	179	190	163	190
LOMA PORTAL	326900	573	213	104	95	86	101
LOMA PORTAL	326910	771	289	146	123	155	105
LOMA PORTAL	327400	683	335	158	151	145	151

COUNTY OF SAN DIEGO

			PROP A REG. JAILS AND JUSTICE FAC.		PROP B APPROPIATION LIMIT		
		REGISTERED VOTERS	CAST	YES	NO	YES	NO
LOMA PORTAL	327600	575	292	147	126	125	143
LOMA PORTAL	327800	993	509	272	223	226	249
LA PLAYA	330100	859	457	223	211	204	213
LA PLAYA	330200	522	258	110	133	112	127
LA PLAYA	330510	495	240	114	116	90	131
LA PLAYA	330700	625	335	176	147	153	151
LA PLAYA	330900	965	405	183	195	165	202
LA PLAYA	331300	598	304	167	114	140	135
LA PLAYA	331500	558	281	136	120	136	117
LA PLAYA	331600	919	456	223	205	181	228
LA PLAYA	331900	495	255	134	108	120	119
LA PLAYA	332000	581	259	127	110	110	113
LA PLAYA	332200	778	311	152	136	126	146
CENTRE CITY	340200	981	227	120	79	112	77
CENTRE CITY	340210	1,031	377	187	143	182	134
CENTRE CITY	341000	820	243	120	84	105	80
CENTRE CITY	341200	422	153	80	53	81	44
CENTRE CITY	341210	503	264	141	66	130	60
CENTRE CITY	341600	981	265	132	101	133	91
CENTRE CITY	342000	435	83	47	18	41	19
GOLDEN HILL	345000	719	178	78	67	87	55
GOLDEN HILL	345400	740	264	129	102	146	75
GOLDEN HILL	345600	439	162	79	65	85	45
GOLDEN HILL	345800	539	183	99	69	94	65
GOLDEN HILL	346000	579	181	98	72	105	57
GOLDEN HILL	346300	530	137	70	45	55	49
GOLDEN HILL	346500	422	124	57	33	46	33
S.E.SAN DIEGO	350000	906	239	110	84	105	76
S.E.SAN DIEGO	350300	694	257	117	84	96	89
S.E.SAN DIEGO	350500	945	314	152	94	144	91
S.E.SAN DIEGO	350600	671	268	121	86	116	86
S.E.SAN DIEGO	351000	1,013	317	160	99	148	95
S.E.SAN DIEGO	351300	680	205	101	71	94	80
S.E.SAN DIEGO	355000	852	262	145	76	119	85
S.E.SAN DIEGO	355100	369	95	38	38	40	36
S.E.SAN DIEGO	355210	983	271	132	78	116	78

SAN DIEGO COUNTY - PRIMARY ELECTION
JUNE 7, 1988

COUNTY OF SAN DIEGO

			PROP A REG. JAILS AND JUSTICE FAC.		PROP B APPROPIATION LIMIT		
		REGISTERED VOTERS	CAST	YES	NO	YES	NO
S.E.SAN DIEGO	355600	746	212	102	63	98	52
S.E.SAN DIEGO	355800	449	163	76	48	72	47
S.E.SAN DIEGO	356600	793	259	145	67	125	72
S.E.SAN DIEGO	356900	1,012	344	169	80	146	89
ENCANTO-E.	360000	507	212	102	79	95	79
ENCANTO-E.	360100	900	351	170	139	140	155
ENCANTO-E.	360300	921	218	103	97	115	74
ENCANTO-E.	360500	581	208	95	89	99	85
ENCANTO-E.	36052D	762	266	128	118	125	116
ENCANTO-E.	360580	878	277	138	103	138	97
ENCANTO-E.	360700	775	336	160	127	144	128
ENCANTO-E.	360800	738	296	126	124	129	118
ENCANTO-E.	361000	524	157	57	63	59	57
ENCANTO-E.	361100	376	162	81	68	75	67
ENCANTO-E.	361200	786	307	153	118	139	120
ENCANTO-E.	361500	223	80	41	32	29	43
ENCANTO-E.	361600	1,027	251	105	126	102	124
ENCANTO-E.	361700	398	112	50	56	57	44
ENCANTO-E.	362000	661	222	119	90	113	85
ENCANTO-E.	362300	845	360	162	148	139	161
ENCANTO-E.	362500	572	213	111	78	110	75
ENCANTO-W.	365000	798	335	139	116	131	112
ENCANTO-W.	365300	574	282	133	103	113	111
ENCANTO-W.	365400	598	280	128	92	116	93
ENCANTO-W.	365600	821	228	107	77	100	75
ENCANTO-W.	365700	886	325	167	119	135	125
ENCANTO-W.	365900	911	433	198	148	172	157
ENCANTO-W.	366100	583	222	90	87	80	92
ENCANTO-W.	366300	956	396	179	134	160	137
ENCANTO-W.	366310	809	335	159	133	140	135
ENCANTO-W.	366700	924	306	135	126	134	126
ENCANTO-W.	366720	473	112	67	29	57	35
ENCANTO-W.	367000	675	278	125	104	118	101
ENCANTO-W.	367100	846	254	111	114	110	105
ENCANTO-W.	367200	1,037	317	148	130	138	129
ENCANTO-W.	367400	631	259	94	132	114	112

SAN DIEGO COUNTY - PRIMARY ELECTION
JUNE 7, 1988

COUNTY OF SAN DIEGO

		REG. VOTERS	BALLOTS CAST	PROP A REG. JAILS AND JUSTICE FAC. YES	PROP A REG. JAILS AND JUSTICE FAC. NO	PROP B APPROPIATION LIMIT YES	PROP B APPROPIATION LIMIT NO
ENCANTO-W.	367500	329	171	71	72	66	70
ENCANTO-W.	367600	814	346	163	155	143	159
ENCANTO-W.	367700	383	165	63	81	75	67
ENCANTO-W.	368000	685	260	114	123	90	133
CHOLLAS PARK	370000	664	243	112	83	96	85
CHOLLAS PARK	370200	761	239	114	86	114	77
CHOLLAS PARK	370400	585	206	104	65	82	82
CHOLLAS PARK	370600	554	204	94	60	88	58
CHOLLAS PARK	370800	578	226	109	64	88	74
CHOLLAS PARK	371000	899	247	120	80	109	85
CHOLLAS PARK	371200	497	163	81	68	77	61
CHOLLAS PARK	371400	721	345	139	177	139	165
CHOLLAS PARK	371800	980	441	193	176	173	170
CHOLLAS PARK	372200	433	169	76	67	66	63
CHOLLAS PARK	372400	647	211	107	68	92	73
CHOLLAS PARK	372800	731	305	121	136	107	130
CHOLLAS PARK	373000	685	260	149	68	116	100
CHOLLAS PARK	373200	585	247	103	85	95	72
CHOLLAS PARK	373210	494	206	87	72	67	77
PARADISE HILL	375100	855	252	128	103	132	89
PARADISE HILL	375110	763	299	116	155	121	144
PARADISE HILL	375130	1,064	284	139	132	140	118
PARADISE HILL	375140	1,106	368	178	157	181	141
PARADISE HILL	375300	635	218	87	114	67	123
PARADISE HILL	375400	805	286	144	116	134	121
PARADISE HILL	375420	1,009	301	155	121	161	108
PARADISE HILL	375430	561	192	105	77	87	84
PARADISE HILL	375600	966	339	165	150	157	141
PARADISE HILL	375800	843	317	146	150	121	158
PARADISE HILL	376100	862	234	105	106	97	106
PARADISE HILL	376300	928	301	144	130	146	115
PARADISE HILL	376410	740	320	151	149	123	160
PARADISE HILL	376900	786	294	145	125	141	120
NESTOR	385000	494	154	68	74	74	67
NESTOR	385010	1,003	313	151	137	136	144
NESTOR	385300	1,007	395	174	201	164	202

COUNTY OF SAN DIEGO

			PROP A REG. JAILS AND JUSTICE FAC.		PROP B APPROPIATION LIMIT		
		REGISTERED VOTERS	BALLOTS CAST	YES	NO	YES	NO
NESTOR	385310	801	248	118	116	107	119
NESTOR	385600	628	227	122	88	105	97
NESTOR	385710	751	165	84	71	84	70
NESTOR	385720	872	224	112	87	101	101
NESTOR	385740	707	189	97	84	94	85
NESTOR	385750	768	232	107	111	110	107
NESTOR	385800	551	136	70	50	71	47
NESTOR	385810	706	204	104	79	102	75
NESTOR	385820	1,080	308	154	135	141	142
NESTOR	386000	691	236	121	92	124	85
NESTOR	386010	926	256	116	120	129	100
OTAY	390000	572	191	79	100	78	99
OTAY	390100	807	218	106	88	104	83
OTAY	390200	882	245	114	111	112	104
OTAY	390210	593	220	97	110	92	105
OTAY	390230	595	175	83	80	95	61
OTAY	390300	576	148	70	68	76	61
OTAY	390400	792	256	121	121	103	132
OTAY	390500	647	191	91	90	93	85
OTAY	390600	1,047	341	184	135	174	139
OTAY	390700	660	215	95	106	100	99
OTAY	390710	614	118	55	56	57	52
OTAY	390800	771	210	104	91	103	90
SAN YSIDRO	395000	863	221	107	85	104	81
SAN YSIDRO	395010	522	124	52	42	58	37
SAN YSIDRO	395020	801	179	79	72	97	43
SAN YSIDRO	395030	807	141	73	55	70	54
SAN YSIDRO	395100	639	143	66	43	73	38
SAN YSIDRO	395300	1,125	253	129	88	127	86
DE LUZ	400000	248	100	32	57	28	59
PENDLETON	401500	897	71	41	26	47	17
PENDLETON	401510	745	115	61	44	67	37
PENDLETON	401520	597	58	28	27	33	21
OCEANSIDE	403600	1,030	318	137	162	134	148
OCEANSIDE	403610	845	267	94	160	86	165
OCEANSIDE	403640	917	286	118	155	135	139

SAN DIEGO COUNTY - PRIMARY ELECTION
JUNE 7, 1988

COUNTY OF SAN DIEGO

			PROP A REG. JAILS AND JUSTICE FAC.		PROP B APPROPIATION LIMIT		
		REGISTERED VOTERS	CAST	YES	NO	YES	NO
OCEANSIDE	403650	933	410	162	221	166	211
OCEANSIDE	403700	218	91	43	43	36	50
OCEANSIDE	403710	747	173	75	90	77	83
OCEANSIDE	403720	492	148	52	83	62	68
OCEANSIDE	403730	582	191	79	102	77	99
OCEANSIDE	403900	769	298	130	159	133	148
OCEANSIDE	403910	1,042	473	185	251	202	225
OCEANSIDE	404000	1,025	378	148	197	138	193
OCEANSIDE	404010	1,015	483	184	263	190	246
OCEANSIDE	404100	395	258	86	133	96	116
OCEANSIDE	404110	730	307	127	156	149	127
OCEANSIDE	404210	790	294	112	162	125	148
OCEANSIDE	404220	548	308	134	140	117	149
OCEANSIDE	404240	532	274	130	123	120	126
OCEANSIDE	404250	947	274	108	145	113	137
OCEANSIDE	404500	753	229	94	93	93	88
OCEANSIDE	404600	551	186	80	93	59	110
OCEANSIDE	404700	909	299	133	144	130	134
OCEANSIDE	404800	472	127	68	46	63	46
OCEANSIDE	404900	701	172	77	83	71	83
OCEANSIDE	405000	855	303	149	135	141	132
OCEANSIDE	405100	555	183	69	93	80	79
OCEANSIDE	405300	913	350	137	191	131	186
OCEANSIDE	405400	779	220	97	109	90	107
OCEANSIDE	405500	938	390	159	208	165	198
OCEANSIDE	405610	956	306	127	153	106	167
OCEANSIDE	405700	656	251	105	130	105	126
OCEANSIDE	405800	598	354	147	167	145	162
OCEANSIDE	405810	829	485	170	255	167	250
OCEANSIDE	405910	410	244	70	131	82	116
OCEANSIDE	405920	902	411	180	200	159	215
OCEANSIDE	405970	748	276	117	139	116	127
OCEANSIDE	406000	788	258	118	129	97	145
OCEANSIDE	406010	808	274	110	149	107	140
OCEANSIDE	406020	871	395	139	233	148	213
OCEANSIDE	406030	738	240	86	142	101	122

COUNTY OF SAN DIEGO

			PROP A REG. JAILS AND JUSTICE FAC.		PROP B APPROPIATION LIMIT		
		REGISTERED VOTERS	BALLOTS CAST	YES	NO	YES	NO
OCEANSIDE	406050	591	165	69	88	78	75
OCEANSIDE	40608D	598	29D	105	163	102	154
OCEANSIDE	40609D	798	296	129	149	125	146
OCEANSIDE	406200	999	304	144	151	128	151
OCEANSIDE	406210	949	247	112	119	122	10D
OCEANSIDE	406300	448	276	1D4	13D	1DO	125
OCEANSIDE	406310	1,D13	373	155	195	172	164
OCEANSIDE	406320	683	331	159	149	151	155
OCEANSIDE	406340	765	512	211	247	211	241
OCEANSIDE	406360	561	357	144	174	154	157
OCEANSIDE	4064DD	462	167	79	80	81	76
OCEANSIDE	406410	1,D10	316	156	143	164	127
OCEANSIDE	406420	967	425	134	259	149	228
OCEANSIDE	406450	847	353	159	18D	145	186
OCEANSIDE	406500	478	191	106	78	83	95
OCEANSIDE	4D6510	94D	311	136	160	135	149
OCEANSIDE	4D6600	902	366	174	170	161	169
OCEANSIDE	406610	923	378	147	211	174	175
OCEANSIDE	406800	385	197	71	95	88	78
OCEANSIDE	40681D	665	294	129	152	129	143
OCEANSIDE	40690D	1,038	322	152	137	145	136
OCEANSIDE	4D7100	946	428	176	231	161	222
CARLSBAD	4082D0	977	467	212	216	195	208
CARLSBAD	4083D0	880	278	134	121	133	106
CARLSBAD	408400	939	321	147	139	14D	132
CARLSBAD	408500	506	177	88	66	87	60
CARLSBAD	408600	715	255	138	102	119	111
CARLSBAD	4087D0	1,021	344	164	151	138	163
CARLSBAD	408720	691	345	161	158	146	157
CARLSBAD	4D8770	869	416	214	181	208	173
CARLSBAD	40880D	497	237	125	98	93	119
CARLSBAD	408820	757	465	239	179	198	192
CARLSBAD	40885D	853	416	196	194	175	197
CARLSBAD	408900	774	321	138	168	135	151
CARLSBAD	408910	988	426	2D0	188	170	191
CARLSBAD	408920	488	236	102	119	105	106

SAN DIEGO COUNTY - PRIMARY ELECTION
JUNE 7, 1988

COUNTY OF SAN DIEGO

		REGISTERED VOTERS	BALLOTS CAST	PROP A REG. JAILS AND JUSTICE FAC. YES	PROP A REG. JAILS AND JUSTICE FAC. NO	PROP B APPROPIATION LIMIT YES	PROP B APPROPIATION LIMIT NO
CARLSBAD	4D8940	1,0D8	379	202	144	183	151
CARLSBAD	409090	651	291	132	145	119	135
CARLSBAD	409100	472	224	113	99	96	104
CARLSBAD	4D9110	724	336	155	164	161	145
CARLSBAD	409140	549	233	107	10B	91	115
CARLSBAD	409200	735	359	175	156	163	146
CARLSBAD	409210	B02	319	15D	138	139	135
CARLSBAD	409220	882	394	177	190	166	183
CARLSBAD	409230	698	356	155	182	134	189
CARLSBAD	409300	1,134	463	218	211	203	210
CARLSBAD	409310	565	290	152	112	142	116
CARLSBAD	409400	519	229	112	95	104	B9
CARLSBAD	409480	837	380	192	162	182	147
CARLSBAD	409490	611	284	147	122	156	97
CARLSBAD	40951D	5D6	238	122	100	102	112
CARLSBAD	40965D	1,014	356	168	165	162	151
CARLSBAD	409660	963	332	175	148	181	131
CARLSBAD	409670	1,063	325	163	151	162	141
CARLSBAD	409680	642	181	83	85	90	78
CARLSBAO	409710	754	266	134	116	106	132
CARLSBAO	409750	859	341	173	145	167	141
CARLSBAD	409770	772	277	127	139	131	116
CARLSBAD	409790	633	219	89	115	93	105
CARLSBAD	4098DD	758	348	188	142	173	134
CARLSBAD	40981D	B88	328	167	139	156	13D
CARLSBAD	409B3D	921	326	172	140	151	145
CARLSBAD	40990D	522	334	165	147	163	139
ENCINITAS	412000	579	174	77	B4	79	69
ENCINITAS	412010	646	2D6	99	94	97	82
ENCINITAS	412100	617	221	126	78	105	89
ENCINITAS	412110	697	29D	121	143	144	114
ENCINITAS	41220D	703	193	92	86	88	84
ENCINITAS	412300	754	321	170	135	147	142
ENCINITAS	412310	319	125	61	56	65	47
ENCINITAS	412400	892	352	183	150	156	158
ENCINITAS	41250D	519	178	84	83	84	76

SAN DIEGO COUNTY - PRIMARY ELECTION
JUNE 7, 1988

COUNTY OF SAN DIEGO

			PROP A REG. JAILS AND JUSTICE FAC.		PROP B APPROPIATION LIMIT		
		REGISTERED VOTERS	BALLOTS CAST	YES	NO	YES	NO
ENCINITAS	412510	505	194	91	86	85	81
ENCINITAS	412700	709	269	131	124	152	89
ENCINITAS	412750	692	271	139	122	133	103
ENCINITAS	412770	805	325	173	130	144	137
ENCINITAS	412780	812	331	178	132	181	116
ENCINITAS	412800	756	382	155	188	148	179
ENCINITAS	412820	488	204	106	91	104	85
ENCINITAS	412830	388	141	70	61	60	61
ENCINITAS	412910	930	361	185	155	175	155
ENCINITAS	413500	816	272	121	122	119	111
ENCINITAS	413600	450	169	97	62	99	52
ENCINITAS	413690	784	308	147	145	148	127
ENCINITAS	413700	1,011	402	186	180	172	181
ENCINITAS	413720	800	342	158	145	161	128
ENCINITAS	413740	578	203	99	92	86	87
ENCINITAS	413750	891	316	170	132	164	123
ENCINITAS	413760	983	368	188	157	170	160
ENCINITAS	413780	984	402	191	191	183	179
ENCINITAS	413800	821	367	173	179	146	189
ENCINITAS	413810	611	230	99	111	89	114
ENCINITAS	413830	466	181	96	77	79	86
ENCINITAS	413890	881	342	134	174	153	143
ENCINITAS	413910	484	183	78	88	96	69
ENCINITAS	413950	663	247	110	117	123	87
ENCINITAS	413960	367	142	67	65	62	61
ENCINITAS	413980	1,013	433	193	216	202	192
ENCINITAS	414000	626	248	111	117	118	98
ENCINITAS	414030	796	321	155	143	154	133
ENCINITAS	414050	564	195	82	92	74	88
ENCINITAS	414060	690	230	103	107	125	82
ENCINITAS	414080	856	303	139	142	135	131
ENCINITAS	414100	593	193	83	94	88	73
SOLANA BEACH	416000	785	441	229	169	207	176
SOLANA BEACH	416030	607	297	154	125	135	132
SOLANA BEACH	416100	661	197	91	84	102	54
SOLANA BEACH	416120	638	225	106	93	107	86

SAN DIEGO COUNTY - PRIMARY ELECTION
JUNE 7, 1988

COUNTY OF SAN DIEGO

			PROP A REG. JAILS AND JUSTICE FAC.		PROP B APPRDPIATION LIMIT		
		VOTERS	CAST	YES	NO	YES	NO
SOLANA BEACH	416200	407	217	109	88	112	75
SOLANA BEACH	416210	637	275	122	119	120	111
SOLANA BEACH	416600	465	238	139	77	116	83
SOLANA BEACH	416610	740	294	143	130	142	121
SOLANA BEACH	416700	964	467	234	186	217	169
SOLANA BEACH	416800	524	276	138	119	129	103
SOLANA BEACH	416900	849	482	267	188	215	213
SOLANA BEACH	416910	893	519	234	245	199	261
LOMAS SANTA F	417650	370	156	79	67	69	76
LOMAS SANTA F	417680	262	110	57	47	65	39
DEL MAR	418200	722	219	101	91	109	73
OEL MAR	418210	946	251	129	93	125	88
OEL MAR	418300	965	438	249	156	251	143
OEL MAR	41840D	765	322	171	124	168	120
OEL MAR	41850D	955	333	173	121	169	120
FALLBROOK	41950D	1,D37	565	246	231	194	258
FALLBROOK	419610	815	5D3	229	210	154	274
FALLBROOK	419700	879	553	236	256	183	293
FALLBROOK	419800	1,053	663	283	316	193	369
FALLBROOK	419820	296	205	89	99	72	103
FALLBROOK	419900	824	478	202	226	168	230
FALLBROOK	420000	929	467	203	204	167	221
FALLBROOK	420100	1,081	533	243	217	211	223
FALLBROOK	420130	927	587	274	260	222	286
FALLBROOK	420210	420	277	116	136	88	152
FALLBROOK	420300	820	531	248	225	189	261
FALLBRODK	420400	604	396	180	159	125	180
FALLBROOK	420420	606	404	168	184	155	179
FALLBROOK	420500	1,071	654	264	319	175	358
FALLBROOK	420510	607	407	174	187	113	230
FALLBROOK	420600	471	314	14D	149	97	175
FALLBROOK	420630	680	384	156	191	108	210
BONSALL	421600	842	421	176	211	126	235
BONSALL	421700	376	176	61	98	45	107
VISTA	422900	1,048	370	158	187	152	185
VISTA	423000	819	248	110	120	108	110

COUNTY OF SAN DIEGO

			PROP A REG. JAILS AND JUSTICE FAC.		PROP B APPROPIATION LIMIT		
		REGISTERED VOTERS	CAST	YES	NO	YES	NO
VISTA	423010	558	235	108	113	87	118
VISTA	423030	498	256	101	123	85	122
VISTA	423100	593	238	93	127	81	130
VISTA	423200	664	264	120	117	92	135
VISTA	423300	788	319	154	129	135	129
VISTA	423310	527	210	87	102	98	84
VISTA	423400	595	208	89	103	81	111
VISTA	423500	795	273	124	136	107	142
VISTA	423510	505	179	58	107	71	89
VISTA	423700	835	265	126	121	115	127
VISTA	423800	860	241	102	122	100	106
VISTA	423900	912	221	99	105	89	110
VISTA	424100	737	299	135	146	125	146
VISTA	424200	938	398	187	193	152	213
VISTA	424400	814	314	134	155	123	163
VISTA	424700	757	207	81	107	79	105
VISTA	424800	949	312	118	169	103	173
VISTA	424900	959	261	126	111	118	114
VISTA	424920	469	150	67	68	56	75
VISTA	425000	753	255	129	119	119	119
VISTA	425200	566	223	64	142	69	130
VISTA	425220	645	261	126	122	114	123
VISTA	425300	513	165	81	79	75	74
VISTA	425400	827	342	162	157	126	168
VISTA	425500	802	264	93	157	89	154
VISTA	425510	854	305	149	144	124	154
VISTA	425580	641	295	141	129	142	121
VISTA	425600	744	300	102	169	94	168
VISTA	425620	833	360	152	182	146	175
VISTA	425630	361	158	76	71	75	71
VISTA	425640	466	137	63	63	70	50
BUENA	428400	419	199	87	94	72	100
BUENA	428500	558	310	113	172	86	186
BUENA	428600	588	294	121	149	124	138
BUENA	428700	510	301	123	151	102	153
BUENA	428720	365	160	83	65	72	72

SAN DIEGO COUNTY - PRIMARY ELECTION
JUNE 7, 1988

COUNTY OF SAN DIEGO

			PROP A REG. JAILS AND JUSTICE FAC.		PROP B APPROPIATION LIMIT		
		REGISTERED VOTERS	CAST	YES	NO	YES	NO
BUENA	428800	799	340	155	165	136	171
BUENA	428810	645	263	113	133	97	138
BUENA	428900	271	131	63	64	51	69
BUENA	429300	664	242	121	110	85	132
BUENA	429400	649	241	89	135	73	139
BUENA	429500	481	162	62	93	67	83
BUENA	429510	543	225	84	127	83	121
BUENA	429900	834	335	151	158	132	163
BUENA	429920	749	292	118	149	110	143
BUENA	430000	406	122	55	59	44	70
BUENA	430010	855	424	190	189	167	204
BUENA	430100	889	462	215	204	161	250
BUENA	430300	986	501	224	249	219	239
BUENA	430310	672	400	177	198	141	221
SAN MARCOS	432200	791	259	122	117	115	108
SAN MARCOS	432210	1,014	442	185	222	184	203
SAN MARCOS	432230	910	363	175	160	147	177
SAN MARCOS	432300	469	309	150	130	134	125
SAN MARCOS	432310	693	276	111	146	113	132
SAN MARCOS	432320	875	367	162	181	142	172
SAN MARCOS	432360	1,027	302	148	132	130	134
SAN MARCOS	432400	1,034	530	244	225	224	218
SAN MARCOS	432410	845	308	149	139	118	152
SAN MARCOS	432430	619	227	103	115	83	112
SAN MARCOS	432450	690	296	145	128	129	132
SAN MARCOS	432480	530	233	110	103	101	103
SAN MARCOS	432500	443	169	71	88	60	93
SAN MARCOS	432580	902	457	224	181	206	184
SAN MARCOS	432590	778	446	216	195	206	182
SAN MARCOS	432610	653	261	126	112	112	103
OLIVENHAIN	434100	215	109	47	57	43	55
OLIVENHAIN	434200	276	116	52	55	42	60
OEL OIOS	435400	212	90	50	36	40	47
DEL OIOS	435430	299	127	58	56	48	65
WHISPERING PA	436000	578	267	149	104	129	122
FAIRBANKS RAN	436200	379	155	83	64	73	72

COUNTY OF SAN DIEGO

			PROP A REG. JAILS AND JUSTICE FAC.		PROP B APPROPIATION LIMIT		
		REGISTERED VOTERS	BALLOTS CAST	YES	NO	YES	NO
RANCHO SANTA	436600	690	284	153	118	116	141
RANCHO SANTA	436670	557	262	142	102	90	142
RANCHO SANTA	436680	631	259	123	112	91	145
RANCHO SANTA	436800	836	370	206	141	140	196
RANCHO SANTA	436900	401	170	102	60	76	79
CORONADO	438100	600	316	160	130	140	145
CORONADO	438200	746	371	203	130	165	154
CORONADO	438300	717	352	185	122	157	133
CORONADO	438500	900	475	259	174	199	200
CORONADO	438600	583	250	139	91	127	91
CORONADO	438700	694	440	263	155	183	211
CORONADO	438800	801	440	279	124	196	172
CORONADO	438900	759	417	230	143	200	152
CORONADO	439000	686	322	177	123	153	134
CORONADO	439200	756	335	181	122	153	128
CORONADO	439400	771	449	263	145	209	184
CORONADO	439720	855	375	197	146	149	180
CORONADO	439810	1,002	461	230	204	166	243
IMPERIAL BEAC	441600	987	337	152	152	145	152
IMPERIAL BEAC	441610	987	325	162	145	152	141
IMPERIAL BEAC	441800	1,100	276	109	150	119	135
IMPERIAL BEAC	442000	633	179	88	80	70	92
IMPERIAL BEAC	442100	629	175	79	83	74	81
IMPERIAL BEAC	442200	622	216	90	106	82	103
IMPERIAL BEAC	442400	629	210	94	102	104	89
IMPERIAL BEAC	442500	856	350	155	184	167	159
IMPERIAL BEAC	442600	585	142	65	67	59	72
IMPERIAL BEAC	442700	608	151	66	73	56	74
IMPERIAL BEAC	442800	717	130	66	57	58	62
IMPERIAL BEAC	442900	532	216	94	106	91	110
RAINBOW	444800	850	429	185	214	159	232
PALA	445900	248	75	41	26	29	37
PAUMA	447100	456	231	101	117	78	131
VALLEY CENTER	448390	646	312	117	175	104	183
VALLEY CENTER	448500	326	108	45	58	51	52
VALLEY CENTER	448530	808	326	110	183	105	176

COUNTY OF SAN DIEGO

			PROP A REG. JAILS AND JUSTICE FAC.			PROP B APPROPIATION LIMIT		
		REGISTERED VOTERS	BALLOTS CAST	YES	NO	YES	NO
VALLEY CENTER	448600	977	383	164	188	134	204
VALLEY CENTER	448620	627	209	78	120	75	111
VALLEY CENTER	448700	716	305	124	158	111	163
VALLEY CENTER	448710	373	139	56	73	45	75
VALLEY CENTER	448900	633	389	150	186	145	179
VALLEY CENTER	449000	458	198	89	99	75	105
VALLEY CENTER	449010	497	256	105	129	97	130
VALLEY CENTER	449030	715	379	166	194	124	226
VALLEY CENTER	449090	721	290	104	169	97	167
VALLEY CENTER	449100	419	152	63	82	50	90
RINCON	450400	214	154	54	83	52	80
RINCON	450430	821	368	146	197	109	217
RINCON	450500	642	250	102	130	82	142
RINCON	450900	380	155	80	65	78	59
RINCON	451000	756	318	143	151	131	153
RINCON	451100	467	196	105	82	73	107
RINCON	451200	636	269	136	121	119	128
RINCON	451300	905	367	172	169	137	180
RINCON	451410	673	253	142	97	115	116
RINCON	451420	322	106	51	48	35	62
RINCON	451600	584	261	132	114	113	118
RINCON	451700	1,021	398	184	192	164	194
RINCON	451800	194	95	42	45	36	48
ESCONDIOO	454600	595	357	157	157	147	158
ESCONDIDD	454610	622	363	166	179	138	177
ESCONDIDO	454620	769	446	204	205	151	244
ESCONDIDO	454630	750	376	180	169	170	153
ESCONDIDO	454640	976	557	282	240	199	292
ESCONDIDO	454650	469	234	120	87	98	96
ESCONDIDO	454660	321	166	67	84	63	78
ESCONDIOO	454680	611	304	146	123	134	117
ESCONDIDO	454700	731	362	182	125	152	123
ESCONDIOO	454710	564	223	124	86	109	88
ESCONDIDO	454720	748	315	152	113	133	106
ESCONOIDO	454800	795	321	151	139	133	137
ESCONOIDD	454900	825	393	167	201	153	191

SAN DIEGO COUNTY - PRIMARY ELECTION
JUNE 7, 1988

COUNTY OF SAN DIEGO

		REGISTERED VOTERS	PROP A REG. JAILS AND JUSTICE FAC. CASTS	PROP A YES	PROP A NO	PROP B APPROPIATION LIMIT YES	PROP B NO
ESCONDIOO	455000	518	201	98	88	90	89
ESCONOIDO	455010	1,022	464	208	202	206	187
ESCONDIDO	455020	855	301	125	149	113	146
ESCONDIDO	455100	681	318	160	136	120	155
ESCONDIDO	455200	848	422	171	219	145	219
ESCONDIDO	455400	600	255	139	100	107	119
ESCONDIDO	455500	529	210	95	99	91	86
ESCONDIDO	455600	988	366	181	155	148	162
ESCONDIDO	45571D	689	238	115	83	103	81
ESCONDIDO	455800	766	274	139	109	109	121
ESCONDIDO	455810	516	178	99	64	83	72
ESCONDIDO	456000	545	243	137	87	112	106
ESCONDIDO	456100	949	289	134	124	119	124
ESCONDIDO	456400	1,039	307	155	113	136	114
ESCONDIDO	456610	974	313	144	146	136	138
ESCONDIDO	456800	689	202	98	78	84	82
ESCONDIDD	457000	493	239	89	104	80	96
ESCONDIDO	45710D	6D2	336	148	129	117	134
ESCONDIDO	457170	271	137	68	61	51	70
ESCONDIDO	457200	843	400	201	117	161	126
ESCONDIDO	457210	936	406	184	182	153	191
ESCONOIDO	457220	821	341	154	154	147	147
ESCONOIDO	457270	238	110	49	50	42	55
ESCONDIDD	457300	977	437	209	193	169	211
ESCONOIDO	457400	834	310	148	123	123	123
ESCONDIDO	457700	704	275	138	107	120	102
ESCONDIDO	457900	757	331	155	140	129	146
ESCONDIDD	458000	433	197	103	88	88	87
ESCONDIDO	458100	958	374	186	156	15D	161
ESCONDIDO	458200	967	455	203	216	211	188
ESCONDIDO	45821D	778	295	147	121	124	122
ESCONDIOO	45822D	52D	226	98	104	99	97
ESCONDIDO	458230	563	285	125	111	104	119
ESCONDIDO	458300	804	363	186	142	163	147
ESCONDIDO	458310	285	154	71	76	58	83
ESCDNDIDO	458500	546	200	87	86	71	87

SAN DIEGO COUNTY - PRIMARY ELECTION
JUNE 7, 1988

COUNTY OF SAN DIEGO

			PROP A REG. JAILS AND JUSTICE FAC.		PROP B APPROPIATION LIMIT		
		REGISTERED VOTERS	CAST	YES	NO	YES	NO
ESCONDIDO	458800	671	351	169	144	149	140
ESCONDIDO	459000	658	330	166	133	135	144
ESCONDIDO	459110	812	418	212	174	162	184
ESCONDIDO	459200	776	339	150	153	129	154
ESCONDIDO	459300	1,024	376	144	194	160	160
ESCONDIDO	459400	678	261	130	106	107	119
ESCONDIDO	459500	565	245	103	126	98	123
ESCONDIDO	459510	910	462	232	206	211	208
ESCONDIDO	459560	440	191	97	87	66	95
ESCONDIDO	459600	641	339	155	152	126	161
POWAY	461200	695	327	178	133	132	163
POWAY	461210	890	341	178	141	152	154
POWAY	461240	280	112	53	53	52	50
POWAY	461260	985	467	215	223	166	260
POWAY	461270	433	171	81	77	62	94
POWAY	461290	763	350	161	173	159	163
POWAY	461310	650	265	122	127	113	127
POWAY	461400	587	249	103	140	125	111
POWAY	461410	884	317	135	168	135	153
POWAY	461420	881	313	155	149	157	137
POWAY	461500	784	326	155	155	134	165
POWAY	461510	679	289	124	148	111	154
POWAY	461600	983	300	120	163	121	156
POWAY	461620	692	280	133	140	112	150
POWAY	461700	833	368	158	189	141	191
POWAY	461720	971	385	190	184	182	177
POWAY	461800	694	284	139	129	129	127
POWAY	461820	895	287	117	160	123	149
POWAY	461830	721	261	114	134	120	122
POWAY	461910	595	218	84	122	82	117
POWAY	462000	964	376	162	196	156	195
POWAY	462010	307	129	60	59	62	55
POWAY	462030	246	87	31	50	32	49
POWAY	462100	548	212	84	116	79	120
POWAY	462110	598	211	87	112	91	105
POWAY	462300	849	322	141	167	141	154

SAN DIEGO COUNTY - PRIMARY ELECTION
JUNE 7, 1988

COUNTY OF SAN DIEGO

		REGISTERED VOTERS	BALLOTS CAST	PROP A REG. JAILS AND JUSTICE FAC. YES	PROP A REG. JAILS AND JUSTICE FAC. NO	PROP B APPROPIATION LIMIT YES	PROP B APPROPIATION LIMIT NO
POWAY	462400	532	188	80	101	79	95
POWAY	462410	513	225	108	99	104	96
POWAY	462500	938	262	124	122	120	123
POWAY	462600	675	254	115	122	96	137
SANTEE	466300	1,035	380	170	189	160	191
SANTEE	466390	687	193	77	109	84	97
SANTEE	466400	677	226	81	138	95	108
SANTEE	466420	1,004	364	133	216	130	210
SANTEE	466440	754	233	96	123	106	103
SANTEE	466490	757	239	85	143	93	124
SANTEE	466500	709	282	94	167	87	167
SANTEE	466520	726	273	99	158	116	134
SANTEE	466600	1,050	325	101	204	111	179
SANTEE	466610	1,065	446	149	263	163	241
SANTEE	466640	779	282	97	171	113	147
SANTEE	466700	926	330	131	189	138	172
SANTEE	466800	737	232	87	136	110	110
SANTEE	466910	584	212	86	121	81	114
SANTEE	467000	875	346	110	216	114	202
SANTEE	467010	850	320	121	184	125	175
SANTEE	467100	1,036	328	120	186	125	163
SANTEE	467200	743	279	111	159	107	143
SANTEE	467400	514	151	46	100	60	80
SANTEE	467500	908	310	132	172	114	171
SANTEE	467600	733	343	136	179	148	159
SANTEE	467610	913	292	110	165	109	156
SANTEE	467800	537	362	109	212	131	174
SANTEE	467900	868	341	120	191	143	162
SANTEE	468020	645	217	69	125	68	115
SANTEE	468110	542	171	71	88	72	77
SANTEE	468200	577	290	88	173	106	144
SANTEE	468300	751	254	90	151	94	135
SANTEE	468320	593	162	59	90	68	77
SANTEE	468700	700	250	104	135	110	121
SANTEE	468800	385	158	54	99	57	93
EL CAJON	470400	635	292	136	143	126	135

SAN DIEGO COUNTY - PRIMARY ELECTION
JUNE 7, 1988

COUNTY OF SAN DIEGO

			PROP A REG. JAILS AND JUSTICE FAC.		PROP B APPROPIATION LIMIT		
		REGISTERED VOTERS	CAST - YES	CAST - NO	YES	YES	NO
EL CAJON	470410	530	204	96	96	81	98
EL CAJON	470430	576	276	118	140	120	126
EL CAJON	470500	869	409	199	186	164	197
EL CAJON	470700	509	269	136	117	102	151
EL CAJON	470800	453	166	70	91	72	75
EL CAJON	470900	716	301	147	138	136	140
EL CAJON	471300	556	190	93	87	86	86
EL CAJON	471500	1,101	311	137	152	140	138
EL CAJON	471800	759	287	130	139	107	144
EL CAJON	471900	846	352	165	171	135	190
EL CAJON	472000	731	292	156	118	108	153
EL CAJON	472010	239	86	47	34	32	45
EL CAJON	472200	796	236	113	112	94	112
EL CAJON	472300	830	251	120	106	117	99
EL CAJON	472500	737	233	108	108	97	113
EL CAJON	472600	757	267	124	125	109	136
EL CAJON	472800	574	242	103	127	97	116
EL CAJON	472910	907	299	130	153	129	141
EL CAJON	473000	559	293	165	119	140	133
EL CAJON	473100	751	364	171	178	153	182
EL CAJON	473200	813	354	126	204	137	175
EL CAJON	473300	356	146	76	60	67	64
EL CAJON	473600	900	454	227	205	178	237
EL CAJON	473700	524	144	62	76	49	83
EL CAJON	473800	789	200	107	79	109	73
EL CAJON	474000	629	169	79	74	77	75
EL CAJON	474100	812	198	87	90	99	79
EL CAJON	474200	707	228	108	102	85	110
EL CAJON	474210	758	219	97	104	91	97
EL CAJON	474400	735	176	89	77	83	75
EL CAJON	474700	645	251	126	115	99	132
EL CAJON	474900	512	180	111	62	86	81
EL CAJON	475200	501	166	73	81	71	79
EL CAJON	475300	984	352	164	160	143	165
EL CAJON	475310	887	287	121	149	123	142
EL CAJON	475500	1,106	367	167	168	165	152

COUNTY OF SAN DIEGO

			PROP A REG. JAILS AND JUSTICE FAC.		PROP B APPROPIATION LIMIT		
		REGISTERED VOTERS	BALLOTS CAST	YES	NO	YES	NO
EL CAJON	47560D	850	201	100	90	1D2	86
EL CAJON	475700	825	279	123	129	100	142
EL CAJON	475810	792	228	100	114	107	101
EL CAJON	476100	590	244	118	116	93	131
EL CAJON	476200	824	301	148	136	128	144
EL CAJON	476300	738	298	134	148	134	132
EL CAJON	476610	521	137	61	74	62	68
EL CAJON	476700	738	281	131	129	110	144
EL CAJON	476800	573	311	169	119	138	144
EL CAJON	477000	864	314	135	158	120	165
EL CAJON	477080	813	314	142	149	131	144
EL CAJON	477500	643	269	136	120	120	126
EL CAJON	477600	669	229	98	128	100	114
EL CAJON	477700	770	302	134	155	120	156
EL CAJON	477800	882	322	159	147	140	162
LA MESA	481200	479	233	120	95	99	110
LA MESA	481300	702	317	131	159	135	150
LA MESA	481500	572	257	113	128	103	131
LA MESA	481700	692	297	139	150	145	140
LA MESA	481800	652	306	138	146	123	147
LA MESA	481900	906	333	145	166	146	158
LA MESA	482100	855	435	202	214	162	235
LA MESA	482300	751	305	137	144	137	137
LA MESA	482700	785	346	148	177	157	156
LA MESA	482800	638	316	157	140	140	148
LA MESA	483000	760	325	149	128	145	117
LA MESA	483100	767	325	146	148	161	116
LA MESA	483120	727	252	109	127	128	104
LA MESA	483300	805	319	135	161	128	163
LA MESA	483600	595	203	103	90	102	81
LA MESA	483610	859	319	169	127	160	120
LA MESA	483700	626	268	121	128	127	116
LA MESA	483900	755	296	142	124	144	113
LA MESA	484100	750	283	143	125	128	132
LA MESA	484300	380	102	59	35	47	40
LA MESA	484400	780	220	106	101	106	92

SAN DIEGO COUNTY - PRIMARY ELECTION
JUNE 7, 1988

COUNTY OF SAN DIEGO

			PROP A REG. JAILS AND JUSTICE FAC.		PROP B APPRDPIATION LIMIT		
		REGISTERED VOTERS	CAST	YES	NO	YES	NO
LA MESA	484800	758	316	181	107	151	135
LA MESA	484900	696	234	94	129	96	119
LA MESA	485000	561	216	96	103	100	96
LA MESA	485100	928	291	117	134	121	123
LA MESA	485300	907	395	170	185	166	178
LA MESA	485600	911	411	219	169	201	177
LA MESA	485800	573	281	136	127	112	138
LA MESA	485900	544	235	115	97	120	82
LA MESA	486000	893	422	197	192	181	184
LA MESA	486200	990	354	186	139	168	140
LA MESA	486400	896	402	197	170	167	188
LA MESA	486600	498	205	95	94	86	101
LA MESA	486800	471	226	84	128	73	126
LA MESA	486900	823	355	173	157	133	180
LA MESA	486910	494	207	78	114	76	110
LA MESA	487000	715	327	151	159	140	163
LA MESA	487010	825	372	167	180	146	182
LA MESA	487030	939	374	169	189	168	184
LA MESA	487200	755	267	140	113	125	115
LA MESA	487400	654	330	149	161	135	170
LA MESA	487500	968	368	148	190	138	191
HELIX	492800	723	317	170	133	144	147
HELIX	493000	858	400	222	160	175	192
HELIX	493200	488	208	104	94	83	100
HELIX	493300	406	215	120	84	99	99
HELIX	493400	860	392	186	185	154	207
HELIX	493600	1,009	439	198	219	188	220
HELIX	493710	885	339	168	157	171	153
HELIX	493800	503	240	122	104	92	124
HELIX	493910	719	347	173	156	133	192
HELIX	494000	480	245	112	123	99	130
HELIX	494100	369	167	92	65	73	84
HELIX	494200	679	312	157	134	144	137
HELIX	494600	624	277	132	134	113	147
HELIX	494700	486	189	95	87	90	90
HELIX	494710	848	289	138	117	98	140

SAN DIEGO COUNTY - PRIMARY ELECTION
JUNE 7, 1988

COUNTY OF SAN DIEGO

		REGISTERED VOTERS	PROP A REG. JAILS AND JUSTICE FAC. BALLOTS CAST	PROP A REG. JAILS AND JUSTICE FAC. YES	PROP A REG. JAILS AND JUSTICE FAC. NO	PROP B APPROPIATION LIMIT BALLOTS CAST	PROP B APPROPIATION LIMIT YES	PROP B APPROPIATION LIMIT NO
HELIX	494900	500	239	115	109	109	114	
HELIX	495000	835	386	181	186	151	200	
HELIX	495200	735	307	129	156	117	161	
HELIX	495300	433	109	53	48	50	52	
HELIX	495400	774	296	158	124	147	129	
HELIX	495410	501	189	71	107	67	103	
HELIX	495500	573	264	111	142	108	137	
HELIX	495600	804	323	132	172	122	178	
SPRING VALLEY	499100	710	310	138	157	121	158	
SPRING VALLEY	499200	852	349	140	203	123	207	
SPRING VALLEY	499400	457	153	67	74	69	70	
SPRING VALLEY	499500	639	252	115	126	111	126	
SPRING VALLEY	499600	338	137	54	76	43	85	
SPRING VALLEY	499620	306	155	69	79	58	86	
SPRING VALLEY	499700	691	236	102	125	109	114	
SPRING VALLEY	499800	551	181	75	99	76	93	
SPRING VALLEY	499900	934	314	137	157	129	159	
SPRING VALLEY	500000	808	298	139	136	125	146	
SPRING VALLEY	500010	385	169	90	62	87	65	
SPRING VALLEY	500020	638	264	142	106	128	114	
SPRING VALLEY	500030	575	258	102	130	106	118	
SPRING VALLEY	500200	1,104	372	173	182	172	178	
SPRING VALLEY	500300	535	107	55	46	70	30	
SPRING VALLEY	500400	1,017	379	158	195	137	201	
SPRING VALLEY	500500	645	205	114	79	97	89	
SPRING VALLEY	500700	522	167	67	94	63	92	
SPRING VALLEY	500800	813	269	124	130	107	141	
SPRING VALLEY	500900	837	277	133	127	120	141	
SPRING VALLEY	501000	526	173	80	88	77	87	
SPRING VALLEY	501100	693	211	87	110	79	112	
SPRING VALLEY	501110	695	211	109	89	92	97	
SPRING VALLEY	501200	911	311	149	135	140	132	
SPRING VALLEY	501300	734	231	96	124	107	106	
SPRING VALLEY	501500	531	160	83	67	57	90	
SPRING VALLEY	501600	282	120	53	63	54	62	
SPRING VALLEY	501610	244	80	37	37	34	37	

SAN DIEGO COUNTY - PRIMARY ELECTION
JUNE 7, 1988

COUNTY OF SAN DIEGO

		REGISTERED VOTERS	PROP A REG. JAILS AND JUSTICE FAC. - BALLOTS CAST	PROP A REG. JAILS AND JUSTICE FAC. - YES	PROP A REG. JAILS AND JUSTICE FAC. - NO	PROP B APPROPIATION LIMIT - BALLOTS CAST	PROP B APPROPIATION LIMIT - YES	PROP B APPROPIATION LIMIT - NO
LEMON GROVE	504500	917	313	142	141	153	123
LEMON GROVE	504700	766	212	102	93	89	97
LEMON GROVE	504900	652	286	124	145	114	141
LEMON GROVE	505100	755	350	170	152	124	191
LEMON GROVE	505200	688	294	125	147	105	155
LEMON GROVE	505300	654	278	119	137	104	146
LEMON GROVE	505500	723	324	156	144	136	151
LEMON GROVE	505700	817	376	166	184	147	194
LEMON GROVE	505800	907	406	196	183	165	201
LEMON GROVE	506200	376	132	59	70	60	62
LEMON GROVE	506210	671	307	143	136	129	147
LEMON GROVE	506300	851	336	142	161	137	157
LEMON GROVE	506500	670	276	124	139	121	138
LEMON GROVE	506600	785	318	176	123	155	140
LEMON GROVE	506800	597	279	120	148	124	138
BONITA	510200	891	421	201	200	189	209
BONITA	510300	755	300	155	130	134	138
BONITA	510500	871	381	190	161	153	188
BONITA	510600	898	352	161	180	142	189
BONITA	510610	564	213	102	103	89	108
BONITA	510620	578	222	123	82	112	85
BONITA	510710	714	296	131	151	110	158
BONITA	510720	824	393	218	157	201	166
BONITA	510730	417	201	97	92	92	94
BONITA	511000	979	413	194	195	180	201
NATIONAL CITY	515600	623	183	77	79	81	72
NATIONAL CITY	515800	976	255	120	111	112	118
NATIONAL CITY	515900	513	130	66	51	66	46
NATIONAL CITY	515910	612	177	92	72	70	91
NATIONAL CITY	516000	523	166	73	78	81	66
NATIONAL CITY	516100	540	202	95	97	84	100
NATIONAL CITY	516200	726	254	123	110	118	111
NATIONAL CITY	516500	781	306	131	161	126	157
NATIONAL CITY	516600	716	178	102	55	81	68
NATIONAL CITY	516800	524	134	68	56	72	52
NATIONAL CITY	517010	977	272	120	129	128	111

SAN DIEGO COUNTY - PRIMARY ELECTION
JUNE 7, 1988

COUNTY OF SAN DIEGO

			PROP A REG. JAILS AND JUSTICE FAC.		PROP B APPROPIATION LIMIT		
		REGISTERED VOTERS	BALLOTS CAST	YES	NO	YES	NO
NATIONAL CITY	517200	707	224	113	79	111	74
NATIONAL CITY	517400	776	235	95	127	91	125
NATIONAL CITY	517500	774	309	156	130	120	150
NATIONAL CITY	517600	705	281	153	82	134	99
NATIONAL CITY	517800	887	201	102	73	100	75
NATIONAL CITY	518100	839	321	167	127	138	138
NATIONAL CITY	518400	794	259	120	113	107	125
NATIONAL CITY	518600	810	224	107	99	99	98
NATIONAL CITY	518800	950	294	147	138	112	171
SWEETWATER	523300	740	243	112	107	104	115
CHULA VISTA	525100	1,047	282	146	116	139	119
CHULA VISTA	525200	448	113	45	51	58	39
CHULA VISTA	525400	580	231	95	117	101	105
CHULA VISTA	525500	554	238	106	117	92	124
CHULA VISTA	525600	503	221	99	109	96	110
CHULA VISTA	525700	369	195	105	56	85	71
CHULA VISTA	525800	919	344	165	151	151	153
CHULA VISTA	526100	444	117	61	49	63	41
CHULA VISTA	526200	686	265	120	125	105	126
CHULA VISTA	526400	752	273	119	130	121	121
CHULA VISTA	526600	561	278	154	116	111	147
CHULA VISTA	526700	922	468	214	236	183	255
CHULA VISTA	526810	877	385	190	151	164	157
CHULA VISTA	526900	819	281	143	122	137	119
CHULA VISTA	527000	985	376	181	156	182	144
CHULA VISTA	527400	778	248	122	98	100	109
CHULA VISTA	527700	745	331	152	160	143	159
CHULA VISTA	527800	895	345	165	156	135	178
CHULA VISTA	528100	853	294	122	155	114	160
CHULA VISTA	528300	737	294	121	151	104	163
CHULA VISTA	528500	769	312	139	165	118	177
CHULA VISTA	528600	715	327	145	163	129	173
CHULA VISTA	528800	805	433	226	195	206	203
CHULA VISTA	528900	640	279	116	152	113	149
CHULA VISTA	528910	687	297	125	155	140	131
CHULA VISTA	528920	1,045	393	200	179	188	175

SAN DIEGO COUNTY - PRIMARY ELECTION
JUNE 7, 1988

COUNTY OF SAN DIEGO

			PROP A REG. JAILS AND JUSTICE FAC.		PROP B APPROPIATION LIMIT		
		REGISTERED VOTERS	BALLOTS CAST	YES	NO	YES	NO
CHULA VISTA	529000	548	267	140	116	104	143
CHULA VISTA	529110	650	297	160	120	145	127
CHULA VISTA	529300	768	387	215	147	178	175
CHULA VISTA	529500	755	307	140	155	120	167
CHULA VISTA	529600	765	270	140	118	116	126
CHULA VISTA	529700	869	216	109	93	106	87
CHULA VISTA	529900	408	136	48	79	55	72
CHULA VISTA	530200	899	364	153	201	157	190
CHULA VISTA	530400	586	226	102	118	104	113
CHULA VISTA	530500	655	235	112	112	99	120
CHULA VISTA	530600	895	342	153	175	142	174
CHULA VISTA	530700	918	327	174	144	159	150
CHULA VISTA	530900	810	321	145	159	124	177
CHULA VISTA	531000	972	276	125	133	108	139
CHULA VISTA	531300	644	193	81	99	66	106
CHULA VISTA	531400	1,039	345	170	152	153	156
CHULA VISTA	531410	993	283	134	140	124	139
CHULA VISTA	531510	1,029	309	120	165	133	140
CHULA VISTA	531700	713	262	106	143	88	154
CHULA VISTA	531800	745	238	105	124	114	110
CHULA VISTA	531900	686	280	125	143	126	135
CHULA VISTA	532000	719	243	106	127	113	112
CHULA VISTA	532120	788	268	135	120	128	122
CHULA VISTA	532200	454	135	64	66	47	83
CHULA VISTA	532210	614	161	72	82	68	83
CHULA VISTA	532300	750	238	117	110	116	107
CHULA VISTA	532310	733	289	133	144	122	148
CHULA VISTA	532490	750	286	163	113	140	121
CHULA VISTA	532500	599	266	144	106	126	119
CHULA VISTA	532590	736	240	130	101	123	101
CHULA VISTA	532600	985	441	203	211	181	223
CHULA VISTA	532610	863	274	134	124	136	119
CHULA VISTA	532630	953	415	199	198	223	158
CHULA VISTA	532640	715	247	126	109	126	101
CHULA VISTA	532660	472	183	99	81	88	82
CHULA VISTA	532710	275	130	59	61	56	64

SAN DIEGO COUNTY - PRIMARY ELECTION
JUNE 7, 1988

COUNTY OF SAN DIEGO

			PROP A REG. JAILS AND JUSTICE FAC.		PROP B APPROPIATION LIMIT		
		REGISTERED VOTERS	CAST	YES	NO VOTES	YES	NO
CHULA VISTA	532720	62D	255	115	125	119	116
CHULA VISTA	53760D	811	221	95	11D	84	115
CHULA VISTA	537700	638	211	92	105	88	101
CHULA VISTA	537800	828	280	136	124	118	128
CHULA VISTA	538100	634	205	89	99	82	97
CHULA VISTA	538300	493	163	66	81	69	80
CHULA VISTA	5384D0	870	245	129	104	118	110
CHULA VISTA	538600	785	360	156	184	151	188
CHULA VISTA	538700	521	141	65	68	59	70
CHULA VISTA	538800	702	266	112	142	104	141
CHULA VISTA	539000	529	189	81	90	82	89
CHULA VISTA	539100	555	117	51	57	45	60
CHULA VISTA	539300	769	205	96	92	83	99
WARNERS	543500	366	169	54	102	59	97
BALLENA	545500	265	126	46	75	44	69
RAMONA	546500	736	299	119	168	92	182
RAMONA	546600	566	221	1D6	107	85	119
RAMONA	546700	857	305	126	166	98	184
RAMONA	546710	979	452	191	241	163	260
RAMONA	546730	904	37D	166	172	152	176
RAMONA	546740	911	410	170	219	155	221
RAMONA	546800	620	272	122	130	109	140
RAMONA	546900	904	379	180	180	140	209
RAMONA	546910	636	221	97	116	86	117
RAMONA	547000	815	286	143	132	115	146
RAMONA	547010	640	204	81	114	66	123
RAMONA	547100	421	170	81	80	63	92
RAMONA	547120	736	261	109	142	98	147
RAMONA	547200	739	311	130	158	111	159
RAMONA	547250	186	75	36	30	28	34
LAKESIDE	548400	766	240	99	129	81	142
LAKESIDE	548800	749	278	133	130	106	148
LAKESIDE	548900	653	253	89	152	80	161
LAKESIDE	549000	956	375	142	209	146	193
LAKESIDE	549010	758	269	112	144	87	163
LAKESIDE	549020	949	336	128	194	123	187

SAN DIEGO COUNTY - PRIMARY ELECTION
JUNE 7, 1988

COUNTY OF SAN DIEGO

			PROP A REG. JAILS AND JUSTICE FAC.		PROP B APPROPIATION LIMIT		
		REGISTERED VOTERS	CAST	YES	NO	YES	NO
LAKESIDE		549200	801	285	109	164	101	158
LAKESIDE		549220	933	235	100	122	100	118
LAKESIDE		549300	439	185	81	95	75	93
LAKESIDE		549310	382	236	111	110	93	121
LAKESIDE		549400	1,020	343	146	179	127	191
LAKESIDE		549500	1,030	382	177	190	156	199
LAKESIDE		549600	673	183	86	83	73	91
LAKESIDE		549700	613	159	81	70	68	80
LAKESIDE		549800	501	169	70	91	55	101
LAKESIDE		549810	701	287	120	155	107	158
LAKESIDE		549900	697	234	88	135	76	142
LAKESIDE		550000	935	320	135	160	121	171
LAKESIDE		550110	674	279	111	156	118	144
LAKEVIEW	FLIN	551500	831	317	148	153	146	147
LAKEVIEW	FLIN	551510	1,025	371	166	195	158	190
LAKEVIEW	FLIN	551700	450	189	81	98	78	98
LAKEVIEW	FLIN	551710	549	266	112	144	102	142
LAKEVIEW	FLIN	551800	746	328	131	175	132	170
LAKEVIEW	FLIN	551900	726	269	108	147	103	146
LAKEVIEW	FLIN	551910	377	153	71	70	64	67
LAKEVIEW	FLIN	552000	755	262	95	148	98	135
LAKEVIEW	FLIN	552010	885	374	172	184	161	189
LAKEVIEW	FLIN	552030	752	260	108	145	98	144
LAKEVIEW	FLIN	552100	670	343	127	195	118	199
LAKEVIEW	FLIN	552200	340	146	54	84	44	88
HARBISON		553100	544	160	60	96	50	103
ALPINE		554300	977	403	175	195	160	198
ALPINE		554390	466	172	61	99	63	96
ALPINE		554500	631	246	87	145	82	139
ALPINE		554510	397	176	70	98	63	100
ALPINE		554600	605	217	94	97	81	107
ALPINE		554610	540	193	84	107	68	121
ALPINE		554700	944	346	146	177	100	205
DEHESA		555800	567	230	96	118	68	135
CREST		557400	732	289	125	151	99	159
CREST		557500	838	329	150	162	138	164

SAN DIEGO COUNTY - PRIMARY ELECTION
JUNE 7, 1988

COUNTY OF SAN DIEGO

			PROP A REG. JAILS AND JUSTICE FAC.		PROP B APPROPIATION LIMIT		
		REGISTERED VOTERS	CAST	YES	NO	YES	NO
MERIDIAN	558600	983	279	112	150	107	152
MERIDIAN	558650	838	289	126	147	125	137
MERIDIAN	558690	782	279	129	124	117	125
MERIDIAN	558700	401	148	61	81	47	89
MERIDIAN	558710	547	204	106	80	95	85
MERIDIAN	558740	810	329	157	155	132	170
MERIDIAN	558760	821	310	145	142	144	130
MERIDIAN	558810	928	307	147	138	120	154
MERIDIAN	559000	438	203	85	105	78	107
MERIDIAN	559100	748	285	131	131	102	150
MERIDIAN	559200	652	283	130	134	95	162
MERIDIAN	559300	514	226	115	101	89	119
MERIDIAN	559400	428	136	65	61	54	66
MERIDIAN	559500	520	213	96	107	77	120
MERIDIAN	559600	679	276	140	124	112	141
MERIDIAN	559800	262	127	67	55	42	73
MERIDIAN	559900	917	420	218	184	165	225
MERIDIAN	560000	600	266	125	128	118	127
MERIDIAN	560100	805	308	164	125	137	143
JAMACHA	561500	402	130	59	66	45	78
JAMACHA	561520	344	135	57	71	53	68
JAMACHA	561530	434	170	79	86	68	88
JAMACHA	561540	839	363	202	150	177	153
JAMACHA	561550	828	254	130	117	133	101
JAMACHA	56156D	667	247	120	115	95	122
JAMACHA	561600	965	322	165	136	156	132
JAMACHA	561800	874	388	168	195	147	203
JAMACHA	561820	652	262	124	117	115	123
JAMUL	562900	737	287	124	148	108	157
JAMUL	563000	755	307	110	176	100	178
JAMUL	563300	536	244	88	146	92	140
JAMUL	563390	391	169	85	71	55	95
JAMUL	563400	254	111	41	67	38	66
DULZURA	564400	350	160	58	96	55	95
BORREGO	565400	507	229	98	112	101	106
BORREGO	565410	601	278	137	126	118	142

SAN DIEGO COUNTY - PRIMARY ELECTION
JUNE 7, 1988

COUNTY OF SAN DIEGO

			PROP A REG. JAILS AND JUSTICE FAC.			PROP B APPROPIATION LIMIT		
		REGISTERED VOTERS	CAST	YES	NO	YES	NO
JULIAN	567500	636	332	145	171	133	173
JULIAN	567600	176	78	30	42	23	51
JULIAN	567710	722	326	143	159	105	188
DESCANSO	569200	851	389	162	206	141	206
JAPATUL	570200	194	80	23	56	25	53
PINE VALLEY	571800	700	330	162	153	122	186
CAMPO	573000	894	381	146	213	140	217
POTRERO	574100	373	177	70	97	61	101
BOULEVARD	575100	412	209	80	121	68	126
JACUMBA	576100	256	130	62	52	55	57
DECL AV 888001		239	100	47	40	36	44
DECL AV 888002		544	228	92	116	58	130
DECL AV 888003		18	8	5	3	4	3
DECL AV 888004							
DECL AV 888005		71	30	10	18	5	25
DECL AV 888006		31	8	3	4	1	4
DECL AV 888D07		32	11	7	2	5	3
DECL AV 888D08		31	5	1	4	2	2
DECL AV 888D10		24	14	5	6	3	8
DECL AV 888011		82	24	7	6	6	6
DECL AV 888012		459	199	80	99	60	104
DECL AV 888013		24D	98	42	40	42	34
DECL AV 888014		112	66	30	27	20	27
DECL AV 888015		44	15	11	4	9	4
DECL AV 888017		1					
DECL AV 888018		539	275	105	136	78	167
DECL AV 888D19							
DECL AV 888D20		104	40	15	19	9	25
DECL AV 888021		39	27	13	13	7	16
DECL AV 888D22		523	217	102	89	81	89
DECL AV 888023		40	9	5	4	2	6
DECL AV 888024		2	2	1	1	2	
DECL AV 888025		3D	16	5	10	11	5
DECL AV 888026		9	1		1	1	
DECL AV 888027		143	76	33	30	21	27
DECL AV 888028							

COUNTY OF SAN DIEGO

	REGISTERED VOTERS	PROP A REG. JAILS AND JUSTICE FAC. CASTS	PROP A REG. JAILS AND JUSTICE FAC. YES	PROP A REG. JAILS AND JUSTICE FAC. NO	PROP B APPROPIATION LIMIT YES	PROP B APPROPIATION LIMIT NO
DECL AV 888029	32	17	12	3	9	4
OECL AV 888031	37	15	4	10	3	11
DECL AV 888032	150	60	22	31	20	32
DECL AV 888034						
DECL AV 888035	406	204	102	80	93	74
DECL AV 888036	30	7	4	3	4	2
DECL AV 888037	98	29	11	17	13	12
DECL AV 888038						
DECL AV 888044	572	55	32	20	32	18
DECL AV 888046	65	12	7	3	5	4
DECL AV 888047	42	19	8	8	4	10
DECL AV 888048	5	3	3		3	
DECL AV 888060	167	52	20	16	20	11
DECL AV 888062						
DECL AV 888064	2	1	1		1	
OECL AV 888065						
OECL AV 888066						
DECL AV 888067						
OECL AV 888068						
OECL AV 888069						
DECL AV 888070	83	19	7	6	9	3
DECL AV 888072	441	145	56	72	63	58
DECL AV 888073	5	2		2		1
DECL AV 888074						
DECL AV 888075						
DECL AV 888D76						
DECL AV 888078	103	27	13	8	7	11
DECL AV 888081	10	2	2			1
DECL AV 888084						
DECL AV 888085	157	52	25	20	23	15
OECL AV 888088						
DECL AV 888091	130	68	34	29	30	27
OECL AV 888093						
DECL AV 888094	43	8	5	2	6	2
DECL AV 888095	153	29	12	10	14	5
DECL AV 888102						

SAN DIEGO COUNTY - PRIMARY ELECTION
JUNE 7, 1988

COUNTY OF SAN DIEGO

	REGISTERED VOTERS	PROP A REG. JAILS AND JUSTICE FAC. BALLOTS CAST	PROP A REG. JAILS AND JUSTICE FAC. YES	PROP A REG. JAILS AND JUSTICE FAC. NO	PRDP B APPROPIATION LIMIT YES	PRDP B APPROPIATION LIMIT NO
DECL AV 888103	1					
DECL AV 888104						
DECL AV 888106	160	70	33	27	27	26
DECL AV 888107	151	48	25	18	23	17
DECL AV 888108						
DECL AV 888111	163	23	12	7	8	8
DECL AV 888113	44	27	14	9	11	11
DECL AV 888114	6	4	1	1	1	1
DECL AV 888115	2					
DECL AV 888118	25	7	2	4	2	4
DECL AV 888119	2	2		2		2
DECL AV 888120						
DECL AV 888121						
DECL AV 888123	113	41	19	15	14	19
DECL AV 888124	8	5	4	1	1	4
DECL AV 888125	49	14	2	7		11
DECL AV 888126	33	15	4	6	2	9
DECL AV 888127						
DECL AV 888128	2	2				
DECL AV 888129	1					
DECL AV 888130	12	2	2		1	1
DECL AV 888131	182	82	35	32	31	32
DECL AV 888132	201	104	33	57	27	58
DECL AV 888133						
DECL AV 888134	396	120	40	75	41	57
DECL AV 888135						
DECL AV 888136						
DECL AV 888137	7	3		3		3
DECL AV 888138	506	150	65	76	67	67
DECL AV 888139	82	17	3	13	3	14
DECL AV 888140	47	30	11	16	14	13
DECL AV 888141	172	105	52	37	41	50
DECL AV 888142						
DECL AV 888143	70	34	9	20	11	16
DECL AV 888144	278	160	61	78	52	84
DECL AV 888145	1,295	549	238	231	204	237

COUNTY OF SAN DIEGO

	REGISTERED VOTERS	BALLOTS CAST	PROP A REG. JAILS AND JUSTICE FAC. YES	PROP A REG. JAILS AND JUSTICE FAC. NO	PROP B APPROPIATION LIMIT YES	PROP B APPROPIATION LIMIT NO
DECL AV 888146						
DECL AV 888147	84	51	19	28	16	25
DECL AV 888148						
DECL AV 888150	724	351	128	192	109	204
DECL AV 888151	687	288	133	117	103	134
DECL AV 888152	114	37	16	19	18	9
DECL AV 888153	1					
DECL AV 888154	161	72	25	35	21	35
DECL AV 888155	255	148	53	74	50	71
DECL AV 888156	72	38	27	11	23	9
DECL AV 888157	2					
DECL AV 888158						
DECL AV 888160	3					
DECL AV 888161	36	17	3	13	7	9
DECL AV 888162	42	16	13	3	6	6
DECL AV 888163	37	20	10	7	9	7
DECL AV 888164	2	2	2		2	
DECL AV 888165						
DECL AV 888166	7	4	1	1	1	
DECL AV 888167	1	1	1			1
DECL AV 888168	4	2		2		2
DECL AV 888169						
DECL AV 888170						
DECL AV 888171	11	7	2	5	1	4
DECL AV 888172						
DECL AV 888173						
DECL AV 888174						
DECL AV 888175	26	11	3	7	5	4
DECL AV 888176						
DECL AV 888178						
DECL AV 888179						
DECL AV 888180	13	7	2	5	1	6
DECL AV 888181	23	14	10	4	8	4
DECL AV 888182						
DECL AV 888183	123	64	43	14	32	24
DECL AV 888184	1					

COUNTY OF SAN DIEGO

	REGISTERED VOTERS	PROP A REG. JAILS AND JUSTICE FAC. CAST	PROP A YES	PROP A NO	PROP B APPROPIATION LIMIT CAST	PROP B YES	PROP B NO
DECL AV 888185							
DECL AV 888186		1		1			1
DECL AV 888187	15	9	3		1		3
DECL AV 888188	16	5	2		3	1	3
DECL AV 888189							
DECL AV 888190	1						
DECL AV 888191	2						
DECL AV 888192	312	61	31	20	31		17
DECL AV 888193	5	4	4		4		
DECL AV 888194							
DECL AV 888196	68	27	9	12	7		11
DECL AV 888197	3	1		1	1		
DECL AV 888198							
DECL AV 888199	238	86	45	33	35		39
DECL AV 888200	12	6	6		5		
DECL AV 888201							
DECL AV 888202	45	23	13	8	5		16
DECL AV 888203	3	3	3		3		
DECL AV 888204	163	69	33	31	25		29
DECL AV 888205	159	89	46	36	35		33
DECL AV 888206	95	61	24	30	24		21
RQSTD AV 9990D1		37	12	25	18		16
RQSTD AV 9990D2		1,117	443	553	367		571
RQSTD AV 9990D3		636	285	279	231		305
RQSTD AV 999004		1,394	608	603	539		604
RQSTD AV 999005							
RQSTD AV 999006							
RQSTD AV 999007							
RQSTD AV 999008		20	12	6	9		9
RQSTD AV 9990D9		435	187	190	178		186
RQSTO AV 999010		382	179	172	154		175
RQSTD AV 999011							
RQSTD AV 999012		254	92	122	77		115
RQSTD AV 999013		32	16	14	13		15
RQSTD AV 999014		203	90	81	86		74
RQSTD AV 999015		9	7		5		2

SAN DIEGO COUNTY - PRIMARY ELECTION
JUNE 7, 1988

COUNTY OF SAN DIEGO

	PROP A REG. JAILS AND JUSTICE FAC.		PROP B APPROPRIATION LIMIT		
BALLOTS CAST	TOTAL	YES	NO	YES	NO
RQSTO AV 999016	240	92	117	70	116
RQSTO AV 999017					
RQSTO AV 999018	255	92	129	109	112
RQSTD AV 999019					
RQSTD AV 999020	81	22	49	24	43
RQSTD AV 999021	891	334	428	245	463
RQSTO AV 999022	195	101	76	56	109
RQSTO AV 999023	2,096	771	1,053	768	982
RQSTO AV 999024					
RQSTO AV 999025	55	16	28	25	18
RQSTD AV 999026	30	13	15	8	14
RQSTD AV 999027	16	4	11	5	11
RQSTD AV 999028	50	14	34	5	40
RQSTD AV 999029	21	8	10	9	8
RQSTD AV 999030	33	12	18	17	13
RQSTO AV 999031					
RQSTD AV 999032	21	8	13	6	12
RQSTD AV 999033	14	5	6	5	7
RQSTD AV 999034					
RQSTD AV 999035	1,068	449	493	431	452
RQSTD AV 999036	257	97	120	97	103
RQSTD AV 999037	642	288	285	281	253
RQSTD AV 999038					
RQSTD AV 999039	322	146	126	121	138
RQSTD AV 999040	239	92	123	99	107
RQSTD AV 999041	431	191	193	169	184
RQSTD AV 999042	272	110	124	116	113
RQSTD AV 999043	202	87	96	77	92
RQSTD AV 999044					
RQSTO AV 999045	170	76	77	69	75
RQSTD AV 999046	28	11	14	9	12
RQSTD AV 999047					
RQSTD AV 999048	256	118	113	91	121
RQSTD AV 999049	241	99	101	91	94
RQSTD AV 999050	163	69	76	73	69
RQSTD AV 999051	26	11	13	15	9

SAN DIEGO COUNTY - PRIMARY ELECTION
JUNE 7, 1988

COUNTY OF SAN DIEGO

	PROP A REG. JAILS AND JUSTICE FAC.		PROP B APPROPIATION LIMIT		
	VOTES CAST	YES	NO	YES	NO
RQSTD AV 999D52	83	35	36	32	39
RQSTD AV 999D53	97	49	33	38	38
RQSTD AV 999054	98	35	44	33	38
RQSTD AV 999055	468	196	186	168	196
RQSTD AV 999056	15	6	8	5	9
RQSTD AV 999057	634	311	222	268	225
RQSTD AV 999058	104	46	46	35	51
RQSTD AV 999059	186	77	87	64	90
RQSTD AV 999D6D	2	2			2
RQSTD AV 999061	77	32	31	26	28
RQSTD AV 999062	474	220	183	176	190
RQSTD AV 999063	93	48	29	42	29
RQSTD AV 999064					
RQSTD AV 999065					
RQSTD AV 999066					
RQSTD AV 999D67					
RQSTD AV 999D68					
RQSTD AV 999D69					
RQSTD AV 999D7D	9D8	398	38B	338	397
RQSTD AV 999071	290	113	126	114	116
RQSTD AV 999072	6	1	5	5	1
RQSTD AV 999073					
RQSTD AV 999074	60	27	23	25	19
RQSTD AV 999075					
RQSTD AV 999076	6	3	2	1	3
RQSTD AV 999077	1,794	827	722	759	711
RQSTD AV 999078	815	386	348	311	390
RQSTD AV 999079	6D	27	26	24	23
RQSTD AV 999D8D	1,199	475	575	454	525
RQSTD AV 999D81	227	105	89	103	79
RQSTD AV 999082	224	106	83	75	101
RQSTD AV 999083	228	95	105	82	106
RQSTD AV 999084	324	140	147	114	153
RQSTD AV 999D85	821	4D7	275	343	278
RQSTD AV 999086	300	152	97	119	100
RQSTD AV 999087	30	12	13	10	11

SAN DIEGO COUNTY - PRIMARY ELECTION
JUNE 7, 1988

COUNTY OF SAN DIEGO

	PROP A REG. JAILS AND JUSTICE FAC.		PROP B APPROPIATION LIMIT		
REGISTERED VOTERS	CAST	YES	NO	YES	NO
RQSTD AV 999088	158	66	74	61	72
RQSTD AV 999089	88	47	28	39	31
RQSTD AV 999090	468	234	146	218	133
RQSTD AV 999091	64	27	32	30	24
RQSTD AV 999092	53	19	26	28	19
RQSTD AV 999093	292	137	119	126	117
RQSTD AV 999094	49	18	24	16	22
RQSTD AV 999095	168	66	77	71	70
RQSTD AV 999096	152	78	55	69	48
RQSTD AV 999097	250	121	84	113	81
RQSTD AV 999098	185	82	73	70	77
RQSTO AV 999099	72	24	28	34	14
RQSTO AV 999100	330	157	126	131	112
RQSTD AV 999101	22	11	7	9	3
RQSTO AV 999102					
RQSTD AV 999103	7		7	2	5
RQSTD AV 999104					
RQSTD AV 999105	31	13	11	14	9
RQSTD AV 999106					
RQSTD AV 999107					
RQSTD AV 999108					
RQSTD AV 999109	25	10	13	9	13
RQSTD AV 99911D	353	148	172	160	156
RQSTD AV 999111	1	1			
RQSTD AV 999112	12	5	5	7	3
RQSTD AV 999113	9	4	5	4	4
RQSTD AV 999114					
RQSTD AV 999115	83	30	40	31	36
RQSTO AV 999116	846	350	334	330	262
RQSTD AV 999117	248	103	106	100	108
RQSTD AV 999118	82	23	45	38	31
RQSTD AV 999119					
RQSTD AV 999120					
RQSTD AV 999121					
RQSTD AV 999122	220	97	96	7B	109
RQSTD AV 999123					

SAN DIEGO COUNTY - PRIMARY ELECTION
JUNE 7, 1988

COUNTY OF SAN DIEGO

		PROP A REG. JAILS AND JUSTICE FAC.		PROP B APPROPIATION LIMIT		
REGISTERED VOTERS	BALLOTS CAST	YES	NO	YES	NO	
RQSTO AV 999124						
RQSTD AV 999125						
RQSTD AV 999126	15	5	8	4	7	
RQSTD AV 999127	434	201	176	182	164	
RQSTD AV 999128	467	196	210	216	172	
RQSTD AV 999129						
RQSTD AV 999130	189	89	80	76	84	
RQSTD AV 999131	142	55	67	40	75	
RQSTD AV 999132						
RQSTD AV 999133						
RQSTD AV 999134	1,DD4	386	514	362	5D9	
RQSTD AV 999135						
RQSTD AV 999136						
RQSTD AV 999137	172	92	63	83	61	
RQSTD AV 999138	1	1		1		
RQSTD AV 999139	753	298	378	3D2	318	
RQSTD AV 99914D						
RQSTD AV 999141	445	156	241	132	246	
RQSTD AV 999142						
RQSTD AV 999143						
RQSTO AV 999144	114	39	62	41	53	
RQSTD AV 999145	577	2D6	286	193	263	
RQSTD AV 999146	17	8	8	4	13	
RQSTD AV 999147	6D4	243	264	221	239	
RQSTD AV 999148	1,124	4DO	587	381	535	
RQSTD AV 999149	69	25	43	20	47	
RQSTD AV 999150	161	77	61	65	63	
RQSTD AV 999151	168	75	78	67	79	
RQSTD AV 999152						
RQSTD AV 999153	20	5	10	3	13	
RQSTO AV 999154	162	68	81	63	77	
RQSTD AV 999155	3		3		3	
RQSTD AV 999156						
RQSTD AV 999157						
RQSTD AV 999158						
RQSTD AV 999159	12	1	9	3	7	

SAN DIEGO COUNTY - PRIMARY ELECTION
JUNE 7, 1988

COUNTY OF SAN DIEGO

	PRDP A REG. JAILS AND JUSTICE FAC.		PROP B APPRDPIATION LIMIT		
REGISTERED VOTERS	CAST	YES	NO	YES	NO
RQSTD AV 99916D					
RQSTD AV 999161	214	97	98	69	1D7
RQSTD AV 999162					
RQSTD AV 999163	512	194	249	181	233
RQSTD AV 999164					
RQSTD AV 999165					
RQSTD AV 999166					
RQSTD AV 999167					
RQSTD AV 999168					
RQSTD AV 999169	253	127	1D2	119	88
RQSTD AV 99917D	397	163	18D	152	185
RQSTD AV 999171					
RQSTD AV 999172					
RQSTD AV 999173					
RQSTD AV 999174	69	26	35	38	17
RQSTD AV 999175	1,448	669	597	589	617
RQSTD AV 999176					
RQSTD AV 999177	95	37	41	34	36
RQSTD AV 999178					
RQSTD AV 999179					
RQSTD AV 99918D					
RQSTD AV 999181					
RQSTD AV 999182	386	160	177	158	161
RQSTD AV 999183	1,D24	457	428	412	423
RQSTD AV 999184					
RQSTD AV 999185					
RQSTD AV 999186	323	130	154	118	136
RQSTD AV 999187	36	8	23	14	17
RQSTD AV 999188					
RQSTD AV 999189					
RQSTD AV 999190	1,782	75D	783	674	773
RQSTD AV 999191					
RQSTD AV 999192	627	31D	21D	246	254
RQSTD AV 999193	205	98	78	9D	8D
RQSTD AV 999194					
RQSTD AV 999195	1,366	615	551	521	576

SAN DIEGO COUNTY - PRIMARY ELECTION
JUNE 7, 1988

COUNTY OF SAN DIEGO

	PROP A REG. JAILS AND JUSTICE FAC.			PROP B APPROPIATION LIMIT		
	REGISTERED VOTERS	BALLOTS CAST	YES	NO	YES	NO
2ND SUPERVISORIAL	226,124	96,156	42,665	47,177	38,862	47,692
3RD SUPERVISORIAL	267,106	122,562	58,499	54,469	55,380	52,201
4TH SUPERVISORIAL	214,242	88,281	42,184	36,603	39,592	35,158
5TH SUPERVISORIAL	232,144	109,343	48,668	50,897	43,765	50,929
CITY OF CARLSBAD	31,561	14,586	7,031	6,459	6,520	6,291
CITY OF CHULA VISTA	54,677	22,331	10,393	10,465	9,602	10,578
CITY OF CORONADO	10,182	5,691	3,107	2,039	2,474	2,398
CITY OF DEL MAR	4,358	1,772	925	663	916	624
CITY OF EL CAJON	37,249	14,958	6,997	6,937	6,244	7,089
CITY OF ENCINITAS	28,792	12,084	5,683	5,481	5,516	5,067
CITY OF ESCONDIDO	41,954	20,994	9,737	8,901	8,388	8,958
CITY OF IMPERIAL BCH	8,885	2,955	1,323	1,411	1,277	1,378
CITY OF LA MESA	30,667	14,050	6,489	6,455	6,070	6,395
CITY OF LEMON GROVE	11,071	5,016	2,291	2,326	2,074	2,399
CITY OF NATIONAL CIT	14,866	5,080	2,447	2,158	2,227	2,230
CITY OF OCEANSIDE	46,304	20,236	8,284	10,310	8,253	9,791
CITY OF POWAY	21,138	8,984	4,024	4,446	3,754	4,425
CITY OF SAN DIEGO	521,328	224,020	106,791	97,026	100,914	93,166
S.D. 1ST COUNCIL	89,443	42,604	20,726	18,360	20,026	17,364
S.D. 2ND COUNCIL	47,991	22,103	10,701	9,544	10,068	9,223
S.D. 3RD COUNCIL	66,624	27,138	12,909	11,518	12,156	11,018
S.D. 4TH COUNCIL	53,173	19,858	9,297	7,584	8,584	7,449
S.D. 5TH COUNCIL	68,156	28,742	13,303	13,315	12,829	12,517
S.D. 6TH COUNCIL	71,815	31,431	14,373	14,696	13,491	14,176
S.D. 7TH COUNCIL	68,576	31,347	15,353	13,519	13,898	13,501
S.D. 8TH COUNCIL	55,550	20,797	10,129	8,490	9,862	7,918
CITY OF SAN MARCOS	12,473	5,939	2,720	2,686	2,461	2,603
CITY OF SANTEE	24,397	9,580	3,527	5,457	3,731	4,885
CITY OF SOLANA BEACH	8,282	4,437	2,178	1,848	1,977	1,801
CITY OF VISTA	23,725	9,762	4,145	4,840	3,828	4,768
1ST COUNTY BD OF ED	217,346	96,717	46,445	41,679	44,137	39,655
2ND COUNTY BD OF ED	175,561	67,791	32,145	29,086	29,511	29,453
4TH COUNTY BD OF ED	240,842	111,009	49,642	52,542	44,981	52,301
S.D CITY UNIF SCHDOL	448,567	193,539	92,390	83,336	86,834	80,178
S.D. CITY SCHOOL - A	105,266	47,740	22,685	21,078	21,465	20,217
S.D. CITY SCHOOL - B	93,988	43,005	20,636	19,282	19,279	18,660

SAN DIEGO COUNTY - PRIMARY ELECTION
JUNE 7, 1988

COUNTY OF SAN DIEGO

	REGISTERED VOTERS	BALLOTS CAST	PROP A REG. JAILS AND JUSTICE FAC. YES	PROP A REG. JAILS AND JUSTICE FAC. NO	PROP B APPROPIATION LIMIT YES	PROP B APPROPIATION LIMIT NO
RQSTD AV 999196		24	1	16	4	14
RQSTD AV 999197						
RQSTD AV 999198		395	158	189	129	184
RQSTD AV 999199		163	65	7D	54	75
RQSTD AV 999200		498	188	242	199	208
RQSTD AV 999201						
RQSTD AV 9992D2						
RQSTD AV 9992D3						
RQSTD AV 9992D4		2,557	1,011	995	905	916
RQSTD AV 999205		1		1	1	
RQSTD AV 999206		10	4	5	5	2
TOTAL	1101285	480,710	222,660	217,839	205,891	214,938
POLLS	1087623	429,443	200,923	195,279	186,4D8	192,958
DECLARED AV	13,662	5,504	2,374	2,459	1,992	2,501
REQUESTED AV		45,763	19,363	20,1D1	17,491	19,479
41ST CONGRESSIONAL	365,486	164,482	78,928	72,192	74,700	69,040
43RD CONGRESSIONAL	239,896	113,044	50,416	52,562	45,48D	52,445
44TH CONGRESSIONAL	233,511	89,594	42,016	38,487	39,169	37,970
45TH CONGRESSIONAL	262,392	113,590	51,300	54,598	46,542	55,483
37TH STATE SENATE	34,512	19,109	7,998	9,215	6,547	9,900
38TH STATE SENATE	428,921	195,035	90,235	88,677	84,395	85,955
39TH STATE SENATE	365,061	161,691	75,177	74,549	68,993	74,256
4DTH STATE SENATE	272,791	104,875	49,25D	45,398	45,956	44,827
74TH STATE ASSEMBLY	163,462	76,256	33,287	36,451	30,173	36,519
75TH STATE ASSEMBLY	2D8,697	95,391	46,293	41,533	43,506	40,225
76TH STATE ASSEMBLY	159,161	73,686	33,336	34,648	29,727	35,274
77TH STATE ASSEMBLY	174,238	76,765	35,594	35,724	32,638	35,549
78TH STATE ASSEMBLY	178,676	74,979	35,232	33,122	33,661	31,294
79TH STATE ASSEMBLY	126,709	50,118	23,405	20,949	21,736	20,538
80TH STATE ASSEMBLY	90,342	33,515	15,513	15,412	14,450	15,539
SAN DIEGO JUDICIAL	518,737	225,719	107,351	98,314	1D1,223	94,567
SOUTH BAY JUDICIAL	120,7D7	47,175	22,579	20,973	20,673	21,451
1ST SUPERVISORIAL	161,669	64,368	30,644	28,693	28,292	28,958

SAN DIEGO COUNTY - PRIMARY ELECTION
JUNE 7, 1988

COUNTY OF SAN DIEGO

	REGISTERED VOTERS	PROP A REG. JAILS AND JUSTICE FAC. - BALLOTS CAST	PROP A REG. JAILS AND JUSTICE FAC. - YES	PROP A REG. JAILS AND JUSTICE FAC. - NO	PROP B APPROPIATION LIMIT - BALLOTS CAST	PROP B APPROPIATION LIMIT - YES	PROP B APPROPIATION LIMIT - NO
S.D. CITY SCHODL - C	86,579	38,369	18,250	16,908	17,291	16,182	
S.D. CITY SCHOOL - D	89,661	36,202	17,728	14,720	16,834	13,867	
S.D. CITY SCHODL - E	73,073	28,223	13,091	11,348	11,965	11,252	
CARLSBAD UNIF SCHOOL	23,251	11,179	5,357	4,932	4,921	4,840	
BONSALL C.S.D REORG	3,818	2,188	855	1,124	707	1,162	
FALLBROOK REORG	13,159	8,889	3,812	4,044	2,871	4,521	
LEHNER AVE ANNEX	215	174	59	93	55	93	
SANTEE REHAB DISTRIC	23,820	9,399	3,451	5,363	3,658	4,793	

CITY OF CARLSBAD

		REGISTERED VOTERS	PROP C TOT INCREASE FROM 6% TO 8% - BALLOTS CAST	PROP C TOT INCREASE FROM 6% TO 8% - YES	PROP C TOT INCREASE FROM 6% TO 8% - NO	PROP D TOT INCREASE ADDTNL 2% (REQ 2/3) - YES	PROP D TOT INCREASE ADDTNL 2% (REQ 2/3) - NO
CARLSBAD	40B2D0	977	467	311	126	256	176
CARLSBAD	4083D0	880	278	171	89	136	122
CARLSBAD	408400	939	321	190	103	144	147
CARLSBAD	408500	506	177	89	64	69	79
CARLSBAD	408600	715	255	157	81	131	106
CARLSBAD	4087D0	1,021	344	225	95	179	133
CARLSBAD	408720	691	345	232	93	195	129
CARLSBAD	408770	869	416	296	1D3	264	134
CARLSBAD	408800	497	237	175	47	141	77
CARLSBAD	40882D	757	465	297	129	224	184
CARLSBAD	40885D	853	416	316	78	278	113
CARLSBAD	408900	774	321	219	82	141	152
CARLSBAD	408910	988	426	289	105	239	154
CARLSBAD	408920	488	236	150	74	131	93
CARLSBAD	408940	1,008	379	268	87	230	124
CARLSBAD	409090	651	291	212	67	153	118
CARLSBAD	4D9100	472	224	157	56	135	69
CARLSBAD	409110	724	336	259	64	21D	107
CARLSBAD	40914D	549	233	153	63	136	79
CARLSBAD	4092DD	735	359	243	98	198	143
CARLSBAD	409210	802	319	200	95	153	137
CARLSBAD	409220	882	394	271	1D4	210	163
CARLSBAD	409230	698	356	250	90	203	133
CARLSBAD	409300	1,134	463	328	121	252	192
CARLSBAD	40931D	565	29D	2D6	70	158	107
CARLSBAD	4094D0	519	229	146	63	106	100
CARLSBAD	4D9480	837	380	272	88	210	144
CARLSBAD	4D9490	611	284	2D7	55	175	88
CARLSBAD	40951D	506	238	157	68	112	1D8
CARLSBAD	409650	1,014	356	248	85	197	134
CARLSBAD	409660	963	332	214	106	179	139
CARLSBAD	40967D	1,D63	325	213	99	152	161
CARLSBAD	409680	642	181	102	67	85	84
CARLSBAD	409710	754	266	180	70	154	95
CARLSBAD	409750	859	341	224	99	17B	143

SAN DIEGO COUNTY - PRIMARY ELECTION
JUNE 7, 1988

CITY OF CARLSBAD

		REGISTERED VOTERS	PROP C TOT INCREASE FROM 6% TO 8% BALLOTS CAST	PROP C TOT INCREASE FROM 6% TO 8% YES	PROP C TOT INCREASE FROM 6% TO 8% NO	PROP D TOT INCREASE ADDTNL 2% (REQ 2/3) YES	PROP D TOT INCREASE ADDTNL 2% (REQ 2/3) NO
CARLSBAD	409770	772	277	192	69	160	102
CARLSBAD	409790	633	219	123	79	108	99
CARLSBAD	409800	758	348	238	80	184	130
CARLSBAO	409810	888	328	226	76	162	131
CARLSBAO	409830	921	326	221	88	191	117
CARLSBAD	409900	522	334	197	105	183	114
DECL AV 888182							
DECL AV 888183		123	64	45	11	32	17
DECL AV 888184		1					
DECL AV 888185							
RQSTO AV 999182			386	222	109	156	172
RQSTO AV 999183			1,024	629	265	457	406
RQSTO AV 999184							
RQSTD AV 999185							
TDTAL		31,561	14,586	9,720	3,866	7,747	5,655
POLLS		31,437	13,112	8,824	3,481	7,102	5,060
DECLARED AV		124	64	45	11	32	17
REQUESTEO AV			1,410	851	374	613	578
43RD CONGRESSIONAL		31,561	14,586	9,720	3,866	7,747	5,655
38TH STATE SENATE		31,561	14,586	9,720	3,866	7,747	5,655
74TH STATE ASSEMBLY		31,560	14,586	9,720	3,866	7,747	5,655
75TH STATE ASSEMBLY		1					
5TH SUPERVISORIAL		31,561	14,586	9,720	3,866	7,747	5,655
CITY OF CARLSBAD		31,561	14,586	9,720	3,866	7,747	5,655
CARLSBAD UNIF SCHOOL		22,293	10,901	7,317	2,839	5,841	4,148

CITY OF CORONADO

			PROP E INCREASE MAYOR'S TERM		PROP F APPOINT CITY CLERK		PROP G CUT AND COVER TUNNEL		
		REG VTRS	CAST	YES	NO	YES	NO	YES	NO
CORONADO	43810D	600	316	177	132	129	174	94	216
CORONADO	43820D	746	371	246	114	163	186	154	206
CORONADO	43830D	717	352	222	109	129	186	146	193
CORONADO	43850D	900	475	301	152	188	250	193	268
CORONADO	43860D	583	250	153	87	82	157	109	133
CORONADO	43870D	694	440	307	127	195	234	135	295
CORONADO	43880D	801	440	301	123	179	228	170	252
CORONADO	43890D	759	417	273	123	172	208	169	235
CORONADO	43900D	686	322	207	99	131	172	113	191
CORONADO	43920D	756	335	219	102	118	195	107	214
CORONADO	43940D	771	449	323	109	199	229	210	225
CORONADO	43972D	855	375	269	77	167	177	157	198
CORONADO	43981D	1,002	461	328	113	211	217	218	215
DECL AV 888192		312	61	41	15	30	22	36	19
RQSTD AV 999192			627	414	154	227	322	240	323
TOTAL		10,182	5,691	3,781	1,636	2,320	2,957	2,251	3,183
POLLS		9,870	5,003	3,326	1,467	2,063	2,613	1,975	2,841
DECLARED AV		312	61	41	15	30	22	36	19
REQUESTED AV			627	414	154	227	322	240	323
45TH CONGRESSIONAL		10,182	5,691	3,781	1,636	2,320	2,957	2,251	3,183
39TH STATE SENATE		10,182	5,691	3,781	1,636	2,320	2,957	2,251	3,183
75TH STATE ASSEMBLY		10,182	5,691	3,781	1,636	2,320	2,957	2,251	3,183
SOUTH BAY JUDICIAL		10,182	5,691	3,781	1,636	2,320	2,957	2,251	3,183
1ST SUPERVISORIAL		10,182	5,691	3,781	1,636	2,320	2,957	2,251	3,183
CITY OF CORONADO		10,182	5,691	3,781	1,636	2,320	2,957	2,251	3,183
2ND COUNTY BD OF ED		10,182	5,691	3,781	1,636	2,320	2,957	2,251	3,183

LEHNER AVENUE REORGANIZATION

PROP O ANNEXATION TO ESCONDIDO

	REGISTERED VOTERS	BALLOTS CAST	YES	NO
RINCON 45D400	214	154	62	88
DECL AV 888153	1			
RQSTD AV 999153		20	13	7
TOTAL	215	174	75	95
POLLS	214	154	62	88
DECLARED AV	1			
REQUESTED AV		20	13	7
43RD CONGRESSIONAL	215	174	75	95
38TH STATE SENATE	215	174	75	95
76TH STATE ASSEMBLY	215	174	75	95
5TH SUPERVISORIAL	215	174	75	95
4TH COUNTY BD OF ED	215	174	75	95
LEHNER AVE ANNEX	215	174	75	95

CITY OF NATIONAL CITY

PROP P APPROPRIATION LIMIT

	REGISTERED VOTERS	BALLOTS CAST	YES	NO
NATIONAL CITY 515600	623	183	84	78
NATIONAL CITY 515800	976	255	131	106
NATIONAL CITY 515900	513	130	67	44
NATIONAL CITY 515910	612	177	92	74
NATIONAL CITY 516000	523	166	84	69
NATIONAL CITY 516100	540	202	91	91
NATIONAL CITY 516200	726	254	115	119
NATIONAL CITY 516500	781	306	148	137
NATIONAL CITY 516600	716	178	91	65
NATIONAL CITY 516800	524	134	71	54
NATIONAL CITY 517010	977	272	149	104
NATIONAL CITY 517200	707	224	119	71
NATIONAL CITY 517400	776	235	113	104
NATIONAL CITY 517500	774	309	142	145
NATIONAL CITY 517600	705	281	160	79
NATIONAL CITY 517800	887	201	112	68
NATIONAL CITY 518100	839	321	162	133
NATIONAL CITY 518400	794	259	118	113
NATIONAL CITY 518600	810	224	107	93
NATIONAL CITY 518800	950	294	141	131
OECL AV 888123	113	41	15	18
DECL AV 888127				
RQSTD AV 999123				
RQSTD AV 999127		434	180	194
TOTAL	14,866	5,080	2,492	2,090
POLLS	14,753	4,605	2,297	1,878
DECLARED AV	113	41	15	18
REQUESTED AV		434	180	194
44TH CONGRESSIONAL	14,753	5,039	2,477	2,072
45TH CONGRESSIONAL	113	41	15	18
40TH STATE SENATE	14,866	5,080	2,492	2,090
79TH STATE ASSEMBLY	113	41	15	18
80TH STATE ASSEMBLY	14,753	5,039	2,477	2,072
SOUTH BAY JUDICIAL	14,866	5,080	2,492	2,090
1ST SUPERVISORIAL	14,866	5,080	2,492	2,090

CITY OF NATIONAL CITY

PROP P APPROPRIATION LIMIT

	REGISTERED VOTERS	BALLOTS CAST	YES	NO
CITY OF NATIONAL CIT	14,866	5,080	2,492	2,090
2ND COUNTY BD OF ED	14,866	5,080	2,492	2,090

CITY OF SAN MARCOS

		REG VTRS	BLTS CAST	PROP R GROWTH MANAGEMENT YES	PROP R GROWTH MANAGEMENT NO	PROP S TOT INCREASE FROM 6% TO 10% YES	PROP S TOT INCREASE FROM 6% TO 10% NO
SAN MARCOS	432200	791	259	199	44	158	76
SAN MARCOS	432210	1,014	442	353	64	271	144
SAN MARCOS	432230	910	363	275	60	225	105
SAN MARCOS	432300	469	309	251	28	198	75
SAN MARCOS	432310	693	276	214	41	182	67
SAN MARCOS	432320	875	367	273	61	221	105
SAN MARCOS	432360	1,027	302	221	59	184	93
SAN MARCOS	432400	1,034	530	421	67	343	138
SAN MARCOS	432410	845	308	228	54	192	88
SAN MARCOS	432430	619	227	170	43	134	76
SAN MARCOS	432450	690	296	242	33	198	72
SAN MARCOS	432480	530	233	173	38	169	41
SAN MARCOS	432500	443	169	122	32	86	64
SAN MARCOS	432580	902	457	374	42	305	102
SAN MARCOS	432590	778	446	388	32	315	91
SAN MARCOS	432610	653	261	200	35	146	86
DECL AV 888024		2	2	2		1	
DECL AV 888147		84	51	37	7	24	24
DECL AV 888152		114	37	24	5	16	11
RQSTD AV 999024							
RQSTD AV 999147			604	439	90	349	167
RQSTD AV 999152							
TOTAL		12,473	5,939	4,606	835	3,717	1,625
POLLS		12,273	5,245	4,104	733	3,327	1,423
DECLARED AV		200	90	63	12	41	35
REQUESTED AV			604	439	90	349	167
43RD CONGRESSIONAL		12,473	5,939	4,606	835	3,717	1,625
38TH STATE SENATE		12,473	5,939	4,606	835	3,717	1,625
74TH STATE ASSEMBLY		12,359	5,902	4,582	830	3,701	1,614
76TH STATE ASSEMBLY		114	37	24	5	16	11
5TH SUPERVISORIAL		12,473	5,939	4,606	835	3,717	1,625
CITY OF SAN MARCOS		12,473	5,939	4,606	835	3,717	1,625
4TH COUNTY BD OF ED		12,471	5,937	4,604	835	3,716	1,625

SANTEE REHABILITATION DISTRICT NO. 1

PROP T FREEWAY CONSTRUCTION

		REGISTERED VOTERS	BALLOTS CAST	YES	NO
SANTEE	466300	1,035	380	282	81
SANTEE	466390	687	193	142	40
SANTEE	466400	677	226	161	58
SANTEE	466420	1,004	364	258	89
SANTEE	466440	754	233	169	51
SANTEE	466490	757	239	177	56
SANTEE	466500	709	282	192	73
SANTEE	466520	726	273	186	73
SANTEE	466600	1,050	325	212	94
SANTEE	466610	1,065	446	249	143
SANTEE	466640	779	282	223	41
SANTEE	466700	926	330	224	86
SANTEE	466800	737	232	142	79
SANTEE	466910	584	212	137	62
SANTEE	467000	875	346	220	105
SANTEE	467010	850	320	214	90
SANTEE	467100	1,036	328	242	69
SANTEE	467200	743	279	169	96
SANTEE	467400	514	151	98	46
SANTEE	467500	908	310	196	100
SANTEE	467600	733	343	235	78
SANTEE	467610	913	292	201	69
SANTEE	467800	537	362	214	108
SANTEE	467900	868	341	208	105
SANTEE	468020	645	217	137	55
SANTEE	468110	542	171	118	40
SANTEE	468200	577	290	195	64
SANTEE	468300	751	254	163	79
SANTEE	468320	593	162	104	44
SANTEE	468700	700	250	169	64
SANTEE	468800	385	158	96	55
DECL AV 888006		31	8	4	2
DECL AV 888136					
DECL AV 888139		82	17	7	9
DECL AV 888140		47	30	23	7
RQSTD AV 999006					
RQSTD AV 999136					
RQSTD AV 999139			753	483	181

SANTEE REHABILITATION DISTRICT NO. 1

PROP T FREEWAY CONSTRUCTION

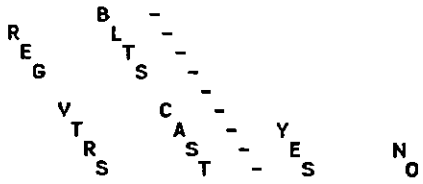

RQSTD AV 999140

TOTAL	23,820	9,399	6,250	2,492
POLLS	23,660	8,591	5,733	2,293
DECLARED AV	160	55	34	18
REQUESTED AV		753	483	181
41ST CONGRESSIONAL	47	30	23	7
45TH CONGRESSIONAL	23,773	9,369	6,227	2,485
39TH STATE SENATE	23,820	9,399	6,250	2,492
77TH STATE ASSEMBLY	23,820	9,399	6,250	2,492
2ND SUPERVISORIAL	23,773	9,369	6,227	2,485
3RD SUPERVISORIAL	47	30	23	7
CITY OF SANTEE	23,820	9,399	6,250	2,492
4TH COUNTY BD OF ED	23,789	9,391	6,246	2,490
SANTEE REHAB DISTRIC	23,820	9,399	6,250	2,492

SAN DIEGO COUNTY - PRIMARY ELECTION
JUNE 7, 1988

CITY OF SOLANA BEACH

PROP U RENAME LOMAS SANTA FE DRIVE

		REGISTERED VOTERS	BALLOTS CAST	YES	NO
SOLANA BEACH	416000	785	441	50	381
SOLANA BEACH	416030	607	297	41	241
SOLANA BEACH	416100	661	197	58	131
SOLANA BEACH	416120	638	225	73	136
SOLANA BEACH	416200	407	217	109	101
SOLANA BEACH	416210	637	275	88	177
SOLANA BEACH	416600	465	238	95	129
SOLANA BEACH	416610	740	294	92	185
SOLANA BEACH	416700	964	467	182	265
SOLANA BEACH	416800	524	276	105	161
SOLANA BEACH	416900	849	482	74	399
SOLANA BEACH	416910	893	519	51	450
DECL AV 888014		112	66	10	50
RQSTD AV 999014			203	76	116
RQSTD AV 999016			240	26	199
TOTAL		8,282	4,437	1,130	3,121
POLLS		8,170	3,928	1,018	2,756
DECLARED AV		112	66	10	50
REQUESTED AV			443	102	315
41ST CONGRESSIONAL		5,148	2,458	888	1,451
43RD CONGRESSIONAL		3,134	1,979	242	1,670
38TH STATE SENATE		8,282	4,437	1,130	3,121
75TH STATE ASSEMBLY		8,282	4,437	1,130	3,121
3RD SUPERVISORIAL		8,282	4,437	1,130	3,121
CITY OF SOLANA BEACH		8,282	4,437	1,130	3,121

SAN DIEGO UNIFIED SCHOOL DISTRICT

PROP Y TAX RATE AUTHORIZATION

		REGISTERED VOTERS	BALLOTS CAST - YES	BALLOTS CAST - NO
UNIVERSITY-N.	120000	755	404	257	40
UNIVERSITY-N.	120020	988	365	194	67
UNIVERSITY-N.	120030	644	227	124	42
UNIVERSITY-N.	120040	1,368	411	233	40
UNIVERSITY-N.	120080	697	169	100	31
UNIVERSITY-N.	120090	921	365	202	69
UNIVERSITY-N.	120110	726	293	146	60
UNIVERSITY-N.	120120	611	205	92	59
UNIVERSITY-N.	120140	992	312	180	50
UNIVERSITY-N.	120150	951	345	181	75
UNIVERSITY-N.	120160	496	196	95	51
UNIVERSITY-N.	120190	770	257	126	61
UNIVERSITY-N.	120200	1,0D0	368	199	77
UNIVERSITY-N.	120220	990	306	150	81
UNIVERSITY-N.	120240	791	368	184	87
LA JOLLA	125000	437	214	126	35
LA JOLLA	125050	625	229	98	49
LA JOLLA	125150	404	171	78	48
LA JOLLA	125260	539	198	95	43
LA JOLLA	125300	497	228	93	41
LA JOLLA	125400	408	143	54	28
LA JOLLA	125450	587	289	137	52
LA JOLLA	125550	793	296	136	70
LA JOLLA	125600	849	303	145	81
LA JOLLA	125750	595	260	113	65
LA JOLLA	125800	305	131	61	35
LA JOLLA	125850	854	419	177	111
LA JOLLA	126050	787	337	136	101
LA JOLLA	126250	780	367	180	99
LA JOLLA	126350	818	395	168	116
LA JOLLA	126550	218	116	49	34
LA JOLLA	126560	601	269	102	98
LA JOLLA	126650	756	306	125	97
LA JOLLA	126750	600	283	120	84
LA JOLLA	127000	387	164	71	48
LA JOLLA	127010	585	249	111	57
LA JOLLA	127050	791	372	168	94
LA JOLLA	127200	501	255	106	85

SAN DIEGD UNIFIED SCHOOL DISTRICT

PROP Y TAX RATE AUTHORIZATION

		REGISTERED VOTERS	BALLOTS CAST	YES	NO
LA JOLLA	127210	679	334	137	95
LA JOLLA	127250	592	269	132	73
LA JOLLA	127270	597	222	94	51
LA JOLLA	127300	471	238	110	71
LA JOLLA	127310	347	157	59	44
LA JOLLA	127400	438	194	101	42
LA JOLLA	127410	867	363	189	80
LA JOLLA	127540	251	132	60	41
LA JOLLA	127550	368	154	73	39
LA JOLLA	127600	681	357	195	80
LA JOLLA	127700	537	238	117	66
MIRA MESA	130010	972	281	153	78
MIRA MESA	130100	882	272	145	70
MIRA MESA	130200	549	200	104	54
MIRA MESA	130210	904	336	191	81
MIRA MESA	130220	503	218	116	59
MIRA MESA	130230	844	265	153	65
MIRA MESA	13024D	825	270	163	68
MIRA MESA	130260	62D	181	112	34
MIRA MESA	130300	767	261	120	95
MIRA MESA	130310	641	211	114	49
MIRA MESA	130330	645	257	124	79
MIRA MESA	130350	808	276	145	70
MIRA MESA	130370	735	275	152	70
MIRA MESA	130380	533	218	125	60
MIRA MESA	130400	728	281	159	77
MIRA MESA	130410	868	310	172	76
MIRA MESA	130420	643	245	130	74
MIRA MESA	130430	848	313	178	82
MIRA MESA	130470	863	371	206	110
MIRA MESA	130480	601	236	129	68
MIRA MESA	130500	715	269	133	75
MIRA MESA	130510	923	321	180	82
MIRA MESA	130530	924	333	196	86
MIRA MESA	130610	943	312	164	92
MIRA MESA	130700	636	256	154	58
MIRA MESA	130710	716	234	129	69
MIRA MESA	130800	833	326	171	86

SAN DIEGO UNIFIED SCHOOL DISTRICT

PROP Y TAX RATE AUTHORIZATION

		REGISTERED VOTERS	BALLOTS CAST	YES	NO
MIRA MESA	130820	400	244	98	65
MIRA MESA	130830	436	182	86	61
MIRA MESA	130840	685	230	136	52
MIRA MESA	130850	696	194	123	37
POMERADO	135010	478	232	149	46
POMERADO	135020	686	357	221	68
POMERADO	135030	724	326	216	71
POMERADO	135040	591	254	158	49
POMERADO	135050	543	163	91	42
POMERADO	135060	581	235	130	54
POMERADO	135070	797	372	242	74
POMERADO	135080	584	272	186	45
POMERADO	135200	922	419	322	55
POMERADO	135210	586	290	179	65
POMERADO	135230	778	364	235	83
POMERADO	135240	485	225	141	43
POMERADO	135420	731	347	240	58
UNIVERSITY-S.	145000	491	213	97	62
UNIVERSITY-S.	145010	451	199	102	51
UNIVERSITY-S.	145100	807	431	172	112
UNIVERSITY-S.	145200	511	203	103	54
UNIVERSITY-S.	145500	465	216	125	51
UNIVERSITY-S.	145600	514	245	104	93
UNIVERSITY-S.	145700	491	248	135	62
UNIVERSITY-S.	145800	612	294	143	77
UNIVERSITY-S.	145810	456	192	109	45
UNIVERSITY-S.	145900	800	406	191	114
UNIVERSITY-S.	146000	553	281	140	80
UNIVERSITY-S.	146100	473	245	123	60
UNIVERSITY-S.	146200	528	238	116	67
UNIVERSITY-S.	146400	546	283	121	94
UNIVERSITY-S.	146600	625	334	159	89
UNIVERSITY-S.	146800	535	247	96	87
UNIVERSITY-S.	147000	720	361	160	114
UNIVERSITY-S.	147200	672	338	179	89
CLAIREMONT-N.	150100	693	237	84	83
CLAIREMONT-N.	150110	839	306	135	103
CLAIREMONT-N.	150200	815	355	138	116

SAN DIEGO UNIFIED SCHOOL DISTRICT

PROP Y TAX RATE AUTHORIZATION

	REGISTERED VOTERS	BALLOTS CAST	YES	NO
CLAIREMONT-N. 150410	574	299	137	100
CLAIREMONT-N. 150600	880	385	158	139
CLAIREMONT-N. 150620	628	271	113	89
CLAIREMONT-N. 151200	544	277	119	87
CLAIREMONT-N. 151400	690	301	126	107
CLAIREMONT-N. 151410	932	412	176	134
CLAIREMONT-N. 151800	650	293	128	103
CLAIREMONT-N. 152000	966	315	127	103
CLAIREMONT-N. 152200	930	312	113	106
CLAIREMONT-N. 152600	487	204	69	71
CLAIREMONT-N. 152800	454	228	95	81
CLAIREMONT-N. 153000	865	295	111	117
CLAIREMONT-N. 153400	601	294	122	92
CLAIREMONT-N. 153600	620	245	103	95
CLAIREMONT-N. 153800	567	254	121	86
CLAIREMONT-N. 154200	669	264	116	91
CLAIREMONT-N. 154800	499	236	79	90
CLAIREMONT-N. 155000	918	425	148	184
CLAIREMONT-N. 155400	455	250	105	82
CLAIREMONT-N. 155500	492	240	92	94
CLAIREMONT-E. 160000	590	324	127	102
CLAIREMONT-E. 160200	634	278	103	112
CLAIREMONT-E. 160300	814	370	169	136
CLAIREMONT-E. 16031D	869	361	145	141
CLAIREMONT-E. 160400	894	398	158	149
CLAIREMONT-E. 160510	618	271	139	74
CLAIREMONT-E. 160700	885	382	166	121
CLAIREMONT-E. 16080D	597	220	115	51
CLAIREMONT-E. 160810	641	246	97	87
CLAIREMONT-E. 160900	761	309	125	111
CLAIREMONT-E. 161000	495	214	89	75
CLAIREMONT-E. 161100	573	218	89	75
CLAIREMONT-E. 161110	623	144	79	41
CLAIREMONT-E. 161130	489	186	92	43
CLAIREMONT-E. 161200	617	180	106	38
CLAIREMONT-E. 161210	668	244	109	83
CLAIREMONT-E. 161220	662	207	110	46
CLAIREMONT-E. 161300	1,016	374	174	112

SAN DIEGO UNIFIED SCHOOL DISTRICT

PROP Y TAX RATE AUTHORIZATION

		REGISTERED VOTERS	BALLOTS CAST - TOTAL	YES	NO
CLAIREMONT-E.	161400	475	187	81	64
CLAIREMONT-E.	161500	329	111	44	51
CLAIREMONT-E.	161510	548	227	93	90
CLAIREMONT-E.	161600	813	329	145	110
CLAIREMONT-E.	161700	672	305	112	121
CLAIREMONT-E.	161900	612	278	133	88
CLAIREMONT-E.	162100	765	309	131	123
CLAIREMONT-E.	162200	703	243	104	79
CLAIREMONT-E.	162500	612	202	78	74
CLAIREMONT-E.	162510	591	228	90	89
CLAIREMONT-E.	162600	598	227	97	84
CLAIREMONT-E.	162700	580	248	114	76
CLAIREMONT-E.	163000	653	317	119	120
CLAIREMONT-E.	163100	565	272	114	82
CLAIREMONT-E.	163110	688	323	117	122
CLAIREMONT-E.	163200	525	243	96	93
CLAIREMONT-E.	163300	612	335	118	142
CLAIREMONT-E.	163500	995	415	180	138
MONTGOMERY	165000	300	101	34	37
MONTGOMERY	165050	475	223	70	77
TIERRASANTA	171000	713	152	108	23
TIERRASANTA	171010	936	187	141	25
TIERRASANTA	171040	854	354	195	96
TIERRASANTA	171060	1,022	391	221	100
TIERRASANTA	171100	1,056	442	241	104
TIERRASANTA	171110	542	240	148	60
TIERRASANTA	171130	643	310	181	70
TIERRASANTA	171140	595	309	181	66
TIERRASANTA	171150	530	201	90	59
TIERRASANTA	171160	705	310	165	79
TIERRASANTA	171180	399	182	106	45
TIERRASANTA	171220	790	351	185	100
TIERRASANTA	171500	563	263	140	74
TIERRASANTA	171510	538	144	89	30
TIERRASANTA	171520	542	268	151	62
TIERRASANTA	171540	711	303	171	71
SAN CARLOS	175100	630	294	141	90
SAN CARLOS	175110	548	262	126	72

SAN DIEGO UNIFIED SCHOOL OISTRICT

PROP Y TAX RATE AUTHORIZATION

		VOTES	CAST	YES	NO
SAN CARLOS	175120	689	302	134	95
SAN CARLOS	175160	479	235	106	62
SAN CARLOS	175200	464	223	94	72
SAN CARLOS	175250	724	316	155	92
SAN CARLOS	175300	625	284	120	80
SAN CARLOS	175400	696	260	114	90
SAN CARLOS	175410	522	164	86	43
SAN CARLOS	175600	452	219	87	74
SAN CARLOS	176000	907	393	134	165
SAN CARLOS	176100	569	266	104	99
SAN CARLOS	176110	706	325	104	136
SAN CARLOS	176400	587	272	113	92
SAN CARLOS	176500	640	279	108	93
SAN CARLOS	176510	893	385	168	112
SAN CARLOS	176700	648	314	133	110
SAN CARLOS	176800	913	431	174	152
SAN CARLOS	177300	534	290	116	90
SAN CARLOS	177310	775	360	135	84
SAN CARLOS	177400	626	334	127	124
SAN CARLOS	177500	546	308	118	108
NAVAJO	180100	540	314	124	105
NAVAJO	180400	721	357	178	83
NAVAJO	180600	566	291	133	101
NAVAJO	180700	658	328	128	82
NAVAJO	180800	670	360	168	107
NAVAJO	180900	524	278	133	81
NAVAJO	180910	639	297	111	87
NAVAJO	180920	476	253	114	81
NAVAJO	181010	427	213	93	69
NAVAJO	181030	563	267	120	76
NAVAJO	181040	888	369	178	103
NAVAJO	181100	561	270	86	119
NAVAJO	181200	880	450	189	146
NAVAJO	181210	664	297	117	98
NAVAJO	181300	535	271	129	92
NAVAJO	181600	482	233	97	77
NAVAJO	181700	488	268	104	97
NAVAJO	181710	602	155	66	47

SAN DIEGO UNIFIED SCHOOL DISTRICT

PROP Y TAX RATE AUTHORIZATION

		BLANK REGISTERED VOTERS	BLANK CAST	YES	NO
NAVAJO	1818DD	548	286	106	100
NAVAJO	182000	706	370	172	102
NAVAJO	182300	785	399	146	149
NAVAJO	182310	847	351	146	111
NAVAJO	182600	557	258	109	82
NAVAJO	183100	841	403	168	136
NAVAJO	183300	480	265	111	81
NAVAJO	183700	882	438	159	174
NAVAJO	183900	540	284	125	85
NAVAJO	184100	607	356	129	103
NAVAJO	184400	846	349	143	128
NAVAJO	184500	810	407	158	142
NAVAJO	184800	958	408	155	142
NAVAJO	185320	680	265	134	64
NAVAJO	185330	655	206	83	62
NAVAJO	185340	639	172	87	45
NAVAJO	185350	623	222	106	60
SERRA MESA	190200	481	235	85	95
SERRA MESA	190400	577	266	112	87
SERRA MESA	190500	855	348	141	127
SERRA MESA	190510	809	250	127	71
SERRA MESA	190800	709	319	122	131
SERRA MESA	191100	497	226	107	71
SERRA MESA	191300	808	334	142	123
SERRA MESA	191500	696	313	129	123
SERRA MESA	191700	418	194	78	75
SERRA MESA	192200	1,023	462	224	149
SERRA MESA	192600	951	289	134	107
SERRA MESA	192900	666	334	146	119
SERRA MESA	192910	643	317	129	114
SERRA MESA	193000	576	260	101	85
MISSION VALLE	195030	780	284	108	92
MISSION VALLE	195050	952	281	135	87
LINDA VISTA	200000	490	157	83	37
LINDA VISTA	200100	712	243	110	94
LINDA VISTA	200200	485	241	110	75
LINDA VISTA	200500	566	240	108	76
LINDA VISTA	200700	579	258	102	78

SAN DIEGO UNIFIED SCHOOL DISTRICT

PROP Y TAX RATE AUTHORIZATION

		REGISTERED VOTERS	BALLOTS CAST - YES	BALLOTS CAST - NO
LINDA VISTA	200800	532	187	87	50
LINDA VISTA	201000	695	187	76	54
LINDA VISTA	201100	960	314	121	106
LINDA VISTA	201210	507	138	77	27
LINDA VISTA	201300	723	270	121	69
LINDA VISTA	201310	598	196	104	48
LINDA VISTA	201500	715	291	117	99
LINDA VISTA	201700	794	335	131	125
LINDA VISTA	201920	499	178	85	50
LINDA VISTA	201950	838	318	132	97
LINDA VISTA	202200	1,017	338	158	108
LINDA VISTA	202700	636	298	127	93
CLAIREMONT-S.	210100	624	190	90	55
CLAIREMONT-S.	210190	1,046	204	105	53
CLAIREMONT-S.	210210	728	318	157	91
CLAIREMONT-S.	210500	601	269	95	108
CLAIREMONT-S.	210700	567	261	107	104
CLAIREMONT-S.	211000	910	473	177	193
CLAIREMONT-S.	211010	695	362	159	119
CLAIREMONT-S.	211400	741	326	106	139
CLAIREMONT-S.	211800	631	265	116	84
CLAIREMONT-S.	211810	640	313	117	117
CLAIREMONT-S.	212000	1,024	504	194	198
CLAIREMONT-S.	212500	869	368	149	98
CLAIREMONT-S.	212700	463	171	60	64
CLAIREMONT-S.	213000	491	227	84	80
CLAIREMONT-S.	213010	894	391	172	130
CLAIREMONT-S.	213100	739	331	128	140
CLAIREMONT-S.	213300	560	228	97	74
CLAIREMONT-S.	213700	774	284	119	79
CLAIREMONT-S.	213900	602	220	85	87
CLAIREMONT-S.	214300	987	456	170	181
PACIFIC BEACH	220000	671	186	94	50
PACIFIC BEACH	220200	627	193	92	56
PACIFIC BEACH	220300	341	173	65	61
PACIFIC BEACH	220310	721	338	150	89
PACIFIC BEACH	220400	441	217	98	78
PACIFIC BEACH	220500	425	222	88	70

SAN DIEGO UNIFIED SCHOOL DISTRICT

PROP Y TAX RATE AUTHORIZATION

		REGISTERED VOTERS	BALLOTS CAST	YES	NO
PACIFIC BEACH	220510	535	256	103	68
PACIFIC BEACH	220800	580	281	115	100
PACIFIC BEACH	221100	635	169	86	37
PACIFIC BEACH	221200	741	237	107	69
PACIFIC BEACH	221400	1,024	310	143	92
PACIFIC BEACH	221600	582	256	114	71
PACIFIC BEACH	221800	877	411	181	130
PACIFIC BEACH	221900	869	362	139	114
PACIFIC BEACH	222000	595	196	73	59
PACIFIC BEACH	222020	638	206	99	50
PACIFIC BEACH	222200	596	195	86	51
PACIFIC BEACH	222210	928	283	137	78
PACIFIC BEACH	222400	675	231	106	67
PACIFIC BEACH	222700	788	395	150	146
PACIFIC BEACH	223100	591	180	81	62
PACIFIC BEACH	223110	557	179	98	36
PACIFIC BEACH	223200	497	191	73	60
PACIFIC BEACH	223400	963	327	155	90
PACIFIC BEACH	223500	718	175	82	46
PACIFIC BEACH	223700	803	270	108	86
PACIFIC BEACH	224510	770	241	115	79
PACIFIC BEACH	224600	819	269	128	72
PACIFIC BEACH	224800	520	184	78	48
PACIFIC BEACH	224810	653	227	93	68
PACIFIC BEACH	225300	797	270	132	67
PACIFIC BEACH	225320	587	212	83	72
PACIFIC BEACH	225400	980	361	166	107
PACIFIC BEACH	225600	779	305	119	109
PACIFIC BEACH	225710	876	339	153	104
PACIFIC BEACH	225900	666	210	112	46
PACIFIC BEACH	226100	867	387	185	102
MISSION BAY	230000	492	160	66	55
MISSION BAY	230020	277	63	32	16
MISSION BAY	230210	1,138	333	161	92
MISSION BAY	230500	875	218	105	66
MISSION BAY	230900	687	333	121	106
MISSION BAY	231200	398	158	82	40
MISSION BAY	231300	512	198	106	42

SAN DIEGO UNIFIED SCHOOL DISTRICT

PROP Y TAX RATE AUTHORIZATION

		REGISTERED VOTERS	BALLOTS CAST	YES	NO
OCEAN BEACH	235000	474	114	52	38
OCEAN BEACH	235300	925	261	123	77
OCEAN BEACH	235500	941	329	181	78
OCEAN BEACH	235520	931	332	157	90
OCEAN BEACH	236300	987	299	158	70
OCEAN BEACH	236310	723	250	144	66
OCEAN BEACH	236400	704	321	159	97
OCEAN BEACH	236910	716	187	98	49
OCEAN BEACH	236930	788	231	93	77
OCEAN BEACH	237100	720	207	109	58
OCEAN BEACH	237200	862	337	160	112
OCEAN BEACH	237400	576	269	94	91
OCEAN BEACH	237610	612	307	134	93
OCEAN BEACH	237700	973	483	238	136
OCEAN BEACH	238300	483	167	72	57
OCEAN BEACH	238800	877	243	131	60
MIDWAY-OLD TO	240000	191	89	40	25
MIDWAY-OLD TO	240010	246	141	61	40
MIDWAY-OLD TO	240100	812	246	107	70
MIDWAY-OLD TO	240110	981	317	163	83
MIDWAY-OLD TO	240210	537	176	89	40
MIDWAY-OLD TO	240400	390	124	62	23
MIDWAY-OLD TO	240500	822	277	105	102
MIDWAY-OLD TO	245000	667	306	99	74
MIDWAY-OLD TO	245200	858	327	154	98
MISSION HILLS	250000	855	434	218	110
MISSION HILLS	250600	903	345	171	92
MISSION HILLS	250700	406	233	113	58
MISSION HILLS	250800	508	257	145	64
MISSION HILLS	251000	508	249	110	85
MISSION HILLS	251200	465	199	98	56
MISSION HILLS	251300	609	284	126	90
MISSION HILLS	251600	644	303	163	68
MISSION HILLS	251610	577	213	99	67
MISSION HILLS	251910	859	443	207	108
HILLCREST	255000	921	332	184	67
HILLCREST	255100	929	416	212	109
HILLCREST	255210	690	337	152	86

SAN OIEGO COUNTY - PRIMARY ELECTION
JUNE 7, 1988

SAN DIEGO UNIFIED SCHOOL DISTRICT

PROP Y TAX RATE AUTHORIZATION

		REGISTERED VOTERS	BALLOTS CAST - TOTAL	YES	NO
HILLCREST	255300	643	237	108	45
HILLCREST	255900	994	375	202	95
HILLCREST	256210	736	330	134	92
HILLCREST	256700	617	322	146	108
HILLCREST	256800	423	191	107	40
HILLCREST	257000	590	254	141	63
HILLCREST	257100	570	223	83	72
HILLCREST	257200	1,035	429	216	101
HILLCREST	257500	537	247	126	61
HILLCREST	257600	598	259	92	75
HILLCREST	258100	757	307	156	88
HILLCREST	258200	661	245	130	66
NORTH PARK	260200	798	249	115	78
NORTH PARK	260210	526	243	120	77
NORTH PARK	260600	980	371	176	103
NORTH PARK	260610	1,088	351	184	96
NORTH PARK	260800	759	349	142	81
NORTH PARK	261200	366	194	80	41
NORTH PARK	261210	795	336	160	109
NORTH PARK	261400	734	300	144	89
NORTH PARK	261600	804	286	119	79
NORTH PARK	262200	622	226	88	70
NORTH PARK	262400	645	233	123	63
NORTH PARK	262600	920	365	160	104
NORTH PARK	263000	763	255	127	69
NORTH PARK	263200	912	305	132	98
NORTH PARK	263400	576	184	92	51
NORTH PARK	263600	626	216	98	56
NORTH PARK	263800	607	214	117	50
NORTH PARK	264000	432	181	83	51
NORTH PARK	264200	955	378	177	118
NORTH PARK	264600	660	290	115	85
NORTH PARK	265000	581	211	103	61
NORTH PARK	265200	1,053	372	171	110
NORTH PARK	265600	889	369	151	111
NORTH PARK	266000	513	172	77	44
NORTH PARK	266100	623	210	109	51
NORTH PARK	266200	996	401	165	140

SAN DIEGO UNIFIED SCHOOL DISTRICT

PROP Y TAX RATE AUTHORIZATION

		VOTERS	CAST	YES	NO
NORTH PARK	266300	545	209	78	63
NORMAL HEIGHT	270000	518	269	110	81
NORMAL HEIGHT	270100	513	169	81	44
NORMAL HEIGHT	270110	503	196	84	64
NORMAL HEIGHT	270400	667	208	110	53
NORMAL HEIGHT	270500	719	264	147	66
NORMAL HEIGHT	270700	598	186	80	63
NORMAL HEIGHT	271100	686	193	85	61
NORMAL HEIGHT	271200	965	403	172	127
NORMAL HEIGHT	271800	412	210	100	62
NORMAL HEIGHT	272000	612	287	148	76
NORMAL HEIGHT	272210	530	169	76	50
NORMAL HEIGHT	272500	1,185	297	150	73
NORMAL HEIGHT	27270D	1,012	308	144	84
NORMAL HEIGHT	272900	671	206	108	47
NORMAL HEIGHT	272910	661	211	116	56
NORMAL HEIGHT	273500	954	325	160	85
NORMAL HEIGHT	273900	943	254	128	58
NORMAL HEIGHT	274200	1,095	439	235	107
NORMAL HEIGHT	27430D	488	277	125	84
NORMAL HEIGHT	274400	447	280	125	91
NORMAL HEIGHT	27480D	491	268	107	86
NORMAL HEIGHT	274810	223	109	49	37
NORMAL HEIGHT	275100	426	239	100	70
NORMAL HEIGHT	275200	751	391	191	105
NORMAL HEIGHT	275900	429	117	55	29
NORMAL HEIGHT	276100	948	272	127	74
NORMAL HEIGHT	276400	660	169	67	49
NORMAL HEIGHT	276600	605	339	126	107
NORMAL HEIGHT	276700	1,010	311	183	59
NORMAL HEIGHT	277200	400	206	82	57
NORMAL HEIGHT	27760D	565	306	127	79
MONTEZUMA	28000D	584	213	92	55
MONTEZUMA	28D100	839	407	173	93
MONTEZUMA	280200	634	266	130	54
MONTEZUMA	280400	643	211	103	45
MONTEZUMA	280410	228	61	32	16
MONTEZUMA	280500	750	361	190	92

SAN DIEGO UNIFIED SCHOOL DISTRICT

PROP Y TAX RATE AUTHORIZATION

		REGISTERED VOTERS	BALLOTS CAST	YES	NO
MONTEZUMA	28051D	287	158	74	42
MONTEZUMA	280800	985	451	234	113
MONTEZUMA	281300	842	401	184	141
MONTEZUMA	2815DD	652	118	45	40
MONTEZUMA	28170D	1,527	134	88	13
MONTEZUMA	2824DD	828	292	129	89
MONTEZUMA	2825D0	468	223	82	64
MONTEZUMA	2826DD	1,709	149	71	44
MONTEZUMA	282700	598	127	53	42
MONTEZUMA	283D00	652	168	68	42
MONTEZUMA	28320D	903	373	163	109
MONTEZUMA	283700	529	226	102	77
MONTEZUMA	2838D0	534	76	41	15
MONTEZUMA	28400D	717	276	105	10D
MONTEZUMA	284300	479	190	85	5D
ROLANDO REDWO	29DD10	1,052	269	144	68
ROLANDO REDWO	290410	1,045	256	110	58
ROLANDO REDWO	2906D0	815	232	97	76
ROLANDO REDWO	291DD0	789	316	147	95
ROLANDO REDWO	29120D	781	345	160	99
ROLANDO REDWO	29160D	489	211	89	67
ROLANDO REDWO	291650	842	371	145	78
ROLANDO REDWO	291800	652	361	136	99
ROLANDO REDWO	29200D	382	184	60	76
ROLANDO REDWO	292200	538	195	78	69
ROLANDO REDWO	2924D0	666	151	67	36
ROLANDO REDWO	2928D0	46D	107	59	2D
ROLANDO REDWO	29320D	604	179	94	47
ROLANDO REDWO	29340D	605	153	81	37
ROLANDO REDWO	293600	5D1	191	84	63
ROLANDO REDWO	2938DD	698	296	120	113
ROLANDO REDWO	29381D	5D9	194	72	81
ROLANDO REDWO	2942DD	918	231	1D5	73
ROLANDO REDWO	2944DD	8D6	378	140	126
ROLANDO REDWO	2948DD	935	313	158	88
ROLANDO REDWO	295D1D	454	193	69	68
ROLANDO REDWO	29520D	771	324	118	125
ROLANDO REDWO	2966D0	335	12D	56	42

SAN DIEGO UNIFIED SCHOOL DISTRICT

PROP Y TAX RATE AUTHORIZATION

		REGISTERED VOTERS	BALLOTS CAST	YES	NO
ROLANDD REDWO	296800	779	334	156	103
ROLANDO REDWO	297000	525	227	80	98
ROLANDO REDWO	297200	578	241	120	68
ROLANDO REDWO	297300	634	306	117	107
ROLANDO REDWO	297500	425	201	62	79
ROLANDO REDWO	297600	382	159	59	62
CITY HEIGHTS	300000	660	171	73	56
CITY HEIGHTS	300200	741	163	68	57
CITY HEIGHTS	300250	859	246	118	66
CITY HEIGHTS	300410	479	151	71	45
CITY HEIGHTS	300900	717	223	111	61
CITY HEIGHTS	301200	934	249	105	75
CITY HEIGHTS	301300	1,196	283	136	76
CITY HEIGHTS	301700	672	216	79	59
CITY HEIGHTS	301900	991	310	154	91
CITY HEIGHTS	302200	674	174	73	61
CITY HEIGHTS	302600	657	231	76	101
CITY HEIGHTS	302800	425	187	71	70
CITY HEIGHTS	303200	850	358	168	112
SOUTH PARK	305000	587	231	105	73
SOUTH PARK	305200	658	319	163	92
SOUTH PARK	305400	619	237	115	70
SOUTH PARK	305600	798	349	153	116
SOUTH PARK	306000	501	252	112	68
SOUTH PARK	306200	957	425	172	131
SOUTH PARK	306400	406	195	83	60
SOUTH PARK	306600	486	242	88	81
SOUTH PARK	306800	421	154	74	32
SOUTH PARK	307200	523	221	111	71
SOUTH PARK	307400	835	280	133	84
SOUTH PARK	307600	685	198	95	37
SOUTH PARK	307800	464	219	114	58
SOUTH PARK	308000	1,195	443	227	108
SOUTH PARK	308600	710	297	142	94
MIDDLETOWN	315000	647	250	136	58
MIDDLETOWN	315100	803	318	127	81
MIDDLETOWN	315200	837	363	160	91
MIDDLETOWN	315300	825	257	112	70

SAN OIEGO UNIFIED SCHOOL DISTRICT

PROP Y TAX RATE AUTHORIZATION

		REGISTERED VOTERS	BALLOTS CAST	YES	NO
MIDDLETOWN	315310	750	283	146	54
MIDDLETOWN	315600	532	210	101	62
MIDDLETOWN	316700	284	72	34	17
MIDDLETOWN	316900	583	208	91	70
MIDDLETOWN	317000	667	280	120	78
LOMA PORTAL	325000	866	412	164	145
LOMA PORTAL	325300	1,009	497	203	188
LOMA PORTAL	325310	976	463	202	138
LOMA PORTAL	325510	824	318	113	111
LOMA PORTAL	325800	628	199	48	61
LOMA PORTAL	326300	815	386	159	126
LOMA PORTAL	326900	573	213	99	60
LOMA PORTAL	326910	771	289	147	80
LOMA PORTAL	327400	683	335	133	103
LOMA PORTAL	327600	575	292	112	105
LOMA PORTAL	327800	993	509	240	166
LA PLAYA	330100	859	457	206	155
LA PLAYA	330200	522	258	103	92
LA PLAYA	330510	495	240	79	89
LA PLAYA	330700	625	335	161	105
LA PLAYA	330900	965	405	190	126
LA PLAYA	331300	598	304	150	91
LA PLAYA	331500	558	281	124	82
LA PLAYA	331600	919	456	182	148
LA PLAYA	331900	495	255	111	71
LA PLAYA	332000	581	259	109	79
LA PLAYA	332200	778	311	112	106
CENTRE CITY	340200	981	227	101	62
CENTRE CITY	340210	1,031	377	172	99
CENTRE CITY	341000	820	243	89	51
CENTRE CITY	341200	422	153	66	29
CENTRE CITY	341210	503	264	87	40
CENTRE CITY	341600	981	265	112	66
CENTRE CITY	342000	435	83	41	9
GOLDEN HILL	345000	719	178	69	45
GOLDEN HILL	345400	740	264	134	64
GOLDEN HILL	345600	439	162	76	45
GOLDEN HILL	345800	539	183	82	52

SAN DIEGO UNIFIED SCHOOL DISTRICT

PROP Y TAX RATE AUTHORIZATION

		REGISTERED VOTERS	BALLOTS CAST	YES	NO
GOLDEN HILL	346000	579	181	89	42
GOLDEN HILL	346300	530	137	61	26
GOLDEN HILL	346500	422	124	43	17
S.E.SAN DIEGO	350000	906	239	80	51
S.E.SAN DIEGO	350300	694	257	96	40
S.E.SAN DIEGO	350500	945	314	118	57
S.E.SAN DIEGO	350600	671	268	113	54
S.E.SAN DIEGO	351000	1,013	317	138	55
S.E.SAN DIEGO	351300	680	205	90	41
S.E.SAN DIEGO	355000	852	262	101	52
S.E.SAN DIEGO	355100	369	95	28	27
S.E.SAN DIEGO	355210	983	271	108	52
S.E.SAN DIEGO	355600	746	212	83	35
S.E.SAN DIEGO	355800	449	163	60	30
S.E.SAN DIEGO	356600	793	259	127	39
S.E.SAN DIEGO	356900	1,012	344	137	54
ENCANTO-E.	360000	507	212	102	38
ENCANTO-E.	360100	900	351	139	77
ENCANTO-E.	360300	921	218	110	46
ENCANTO-E.	360500	581	208	102	52
ENCANTO-E.	360520	762	266	118	81
ENCANTO-E.	360580	878	277	131	54
ENCANTO-E.	360700	775	336	163	63
ENCANTO-E.	360800	738	296	120	81
ENCANTO-E.	361000	524	157	61	26
ENCANTO-E.	361100	376	162	81	46
ENCANTO-E.	361500	223	80	31	28
ENCANTO-E.	361600	1,027	251	112	75
ENCANTO-E.	362000	661	222	103	49
ENCANTO-E.	362300	845	360	162	91
ENCANTO-E.	362500	572	213	100	47
ENCANTO-W.	365000	798	335	121	64
ENCANTO-W.	365300	574	282	103	69
ENCANTO-W.	365400	598	280	115	57
ENCANTO-W.	365600	821	228	87	47
ENCANTO-W.	365700	886	325	138	82
ENCANTO-W.	365900	911	433	184	104
ENCANTO-W.	366100	583	222	75	67

SAN DIEGO UNIFIED SCHOOL DISTRICT

PROP Y TAX RATE AUTHORIZATION

		REGISTERED VOTERS	BALLOTS CAST - YES	BALLOTS CAST - NO
ENCANTO-W.	366300	956	396	151	79
ENCANTO-W.	366310	809	335	157	74
ENCANTO-W.	366700	924	306	140	78
ENCANTO-W.	366720	473	112	48	24
ENCANTO-W.	367000	675	278	124	51
ENCANTO-W.	367100	846	254	116	67
ENCANTO-W.	367200	1,037	317	140	92
ENCANTO-W.	367400	631	259	94	76
ENCANTO-W.	367500	329	171	72	44
ENCANTO-W.	36760D	814	346	163	93
ENCANTO-W.	368000	685	260	110	89
CHOLLAS PARK	370000	664	243	103	39
CHOLLAS PARK	370200	761	239	117	43
CHOLLAS PARK	370400	585	206	79	45
CHOLLAS PARK	370600	554	204	79	41
CHOLLAS PARK	370800	578	226	95	41
CHOLLAS PARK	371000	899	247	114	46
CHOLLAS PARK	371200	497	163	68	42
CHOLLAS PARK	371400	721	345	121	119
CHOLLAS PARK	371800	980	441	182	110
CHOLLAS PARK	372200	433	169	79	34
CHOLLAS PARK	372400	647	211	84	49
CHOLLAS PARK	372800	731	305	109	78
CHOLLAS PARK	373000	685	260	119	42
CHOLLAS PARK	373200	585	247	103	36
CHOLLAS PARK	373210	494	206	67	34
PARADISE HILL	375100	855	252	128	60
PARADISE HILL	375110	763	299	114	106
PARADISE HILL	375130	1,064	284	136	99
PARADISE HILL	375140	1,106	368	181	99
PARADISE HILL	375300	635	218	77	82
PARADISE HILL	375400	805	286	140	84
PARAOISE HILL	375420	1,009	301	160	76
PARADISE HILL	375430	561	192	92	63
PARADISE HILL	375600	966	339	156	98
PARADISE HILL	375800	843	317	112	123
PARAOISE HILL	376100	862	234	99	69
PARAOISE HILL	376300	928	301	135	88

SAN DIEGO UNIFIED SCHOOL DISTRICT

PROP Y TAX RATE AUTHORIZATION

	REGISTERED VOTERS	BALLOTS CAST - TOTAL -	YES	NO
PARADISE HILL 37641D	740	320	114	114
PARADISE HILL 3769D0	786	294	122	82
BONITA 51061D	564	213	90	68
DECL AV 888007	32	11	4	2
DECL AV 888031	37	15	5	6
DECL AV 888036	30	7	4	2
DECL AV 888037	98	29	11	7
DECL AV 888044	572	55	32	6
DECL AV 888046	65	12	3	3
DECL AV 888048	5	3	3	
DECL AV 888062				
DECL AV 888070	83	19	11	1
DECL AV 888072	441	145	67	52
DECL AV 888073	5	2		2
DECL AV 888074				
DECL AV 888075				
DECL AV 888076				
DECL AV 888078	103	27	5	6
OECL AV 888081	10	2		
OECL AV 888084				
DECL AV 888085	157	52	16	16
DECL AV 888088				
DECL AV 888091	130	68	24	26
DECL AV 888093				
DECL AV 888094	43	8	5	2
DECL AV 888095	153	29	12	9
DECL AV 888107	151	48	29	6
DECL AV 888108				
DECL AV 888111	163	23	4	11
DECL AV 888114	6	4	2	
DECL AV 888115	2			
DECL AV 888121				
DECL AV 888158				
DECL AV 888168	4	2		2
DECL AV 888169				
DECL AV 888173				
DECL AV 888174				
DECL AV 888175	26	11	5	2

SAN DIEGO UNIFIED SCHOOL DISTRICT

PRDP Y TAX RATE AUTHDRIZATION

REGISTERED VOTERS	BALLOTS CAST	YES	NO
DECL AV 888176			
RQSTD AV 999DD7			
RQSTD AV 999D31			
RQSTD AV 999D33	14	3	7
RQSTD AV 999D36	257	95	88
RQSTD AV 999037	642	270	164
RQSTD AV 999041	431	163	154
RQSTD AV 999042	272	101	98
RQSTD AV 999043	2D2	81	77
RQSTD AV 999044			
RQSTD AV 999045	17D	60	68
RQSTD AV 999046	28	10	12
RQSTD AV 999048	256	92	89
RQSTD AV 999049	241	87	75
RQSTO AV 999050	163	70	61
RQSTD AV 999D51	26	16	6
RQSTD AV 999D52	83	32	31
RQSTD AV 999053	97	35	36
RQSTD AV 999054	98	37	35
RQSTD AV 999D55	468	164	157
RQSTO AV 999057	634	245	146
RQSTD AV 999058	104	51	27
RQSTD AV 999059	186	58	77
RQSTD AV 999061	77	23	27
RQSTD AV 999062	474	152	196
RQSTD AV 999063	93	37	31
RQSTD AV 999070	908	324	299
RQSTD AV 999D71	290	95	105
RQSTD AV 999D72	6	2	4
RQSTD AV 999D73			
RQSTD AV 999D74	60	17	21
RQSTD AV 999075			
RQSTD AV 999076	6	2	2
RQSTD AV 999077	1,794	718	492
RQSTD AV 999078	815	316	283
RQSTD AV 999079	60	20	16
RQSTD AV 999080	1,199	410	473
RQSTD AV 999081	227	88	64

SAN DIEGO UNIFIED SCHOOL DISTRICT

PROP Y TAX RATE AUTHORIZATION

	REGISTERED VOTERS	BALLOTS CAST	YES	NO
RQSTD AV 999082	224	82	72	
RQSTD AV 999083	228	80	104	
RQSTD AV 999084	324	118	134	
RQSTD AV 999085	821	322	252	
RQSTD AV 999086	300	113	96	
RQSTD AV 999087	30	8	7	
RQSTD AV 999088	158	51	66	
RQSTD AV 999089	88	29	31	
RQSTD AV 999090	468	188	125	
RQSTD AV 999091	64	31	10	
RQSTD AV 999092	53	18	20	
RQSTD AV 999093	292	110	112	
RQSTD AV 999094	49	23	13	
RQSTD AV 999095	168	47	72	
RQSTD AV 999096	152	77	39	
RQSTD AV 999097	250	84	66	
RQSTD AV 999098	185	66	69	
RQSTD AV 999099	72	11	15	
RQSTD AV 999100	330	122	112	
RQSTD AV 999101	22	9	5	
RQSTD AV 999107				
RQSTD AV 999108				
RQSTD AV 999109	25	8	8	
RQSTD AV 999110	353	141	139	
RQSTD AV 999111	1			
RQSTD AV 999114				
RQSTD AV 999115	83	27	38	
RQSTD AV 999116	846	342	264	
RQSTD AV 999121				
RQSTD AV 999158				
RQSTD AV 999168				
RQSTD AV 999169	253	142	57	
RQSTD AV 999173				
RQSTD AV 999174	69	38	14	
RQSTD AV 999175	1,448	579	480	
RQSTD AV 999176				
RQSTD AV 999177	95	35	27	

SAN DIEGO COUNTY - PRIMARY ELECTION
JUNE 7, 1988

SAN DIEGO UNIFIED SCHOOL DISTRICT

PROP Y TAX RATE AUTHORIZATION

	REGISTERED VOTERS	BALLOTS CAST	YES	NO
TOTAL	448,567	193,539	86,616	56,504
POLLS	446,251	175,135	79,599	50,475
DECLARED AV	2,316	572	242	161
REQUESTED AV		17,832	6,775	5,868
41ST CONGRESSIONAL	317,643	143,246	64,935	42,568
44TH CONGRESSIONAL	130,855	50,267	21,672	13,928
45TH CONGRESSIONAL	69	26	9	8
38TH STATE SENATE	153,338	67,910	31,263	20,024
39TH STATE SENATE	160,108	73,301	32,708	22,157
40TH STATE SENATE	135,121	52,328	22,645	14,323
75TH STATE ASSEMBLY	113,058	52,083	24,744	14,440
77TH STATE ASSEMBLY	61,166	29,263	13,122	8,853
78TH STATE ASSEMBLY	178,428	74,874	32,870	23,232
79TH STATE ASSEMBLY	95,915	37,319	15,880	9,979
SAN DIEGO JUDICIAL	448,384	193,480	86,583	56,496
1ST SUPERVISORIAL	40,435	16,986	7,427	5,264
2ND SUPERVISORIAL	668	282	124	89
3RD SUPERVISORIAL	196,530	89,190	41,022	26,318
4TH SUPERVISORIAL	210,934	87,081	38,043	24,833
CITY OF LA MESA	32	11	4	2
CITY OF SAN DIEGO	447,810	193,236	86,483	56,418
S.D. 1ST COUNCIL	42,525	20,275	9,571	5,126
S.D. 2ND COUNCIL	47,991	22,103	9,911	6,616
S.D. 3RD COUNCIL	65,826	26,802	11,816	7,897
S.D. 4TH COUNCIL	51,795	19,322	8,190	4,652
S.D. 5TH COUNCIL	68,144	28,734	14,122	8,446
S.D. 6TH COUNCIL	71,815	31,431	13,137	10,516
S.D. 7TH COUNCIL	68,527	31,324	13,902	9,528
S.D. 8TH COUNCIL	31,187	13,245	5,834	3,637
1ST COUNTY BD OF ED	217,346	96,717	42,533	28,808
2ND COUNTY BD OF ED	51,476	19,387	8,229	4,786
4TH COUNTY BD OF ED	45,782	22,329	11,002	6,247
S.D CITY UNIF SCHOOL	448,567	193,539	86,616	56,504
S.D. CITY SCHOOL - A	105,266	47,740	21,117	14,277
S.D. CITY SCHOOL - B	93,988	43,005	20,648	12,672
S.D. CITY SCHOOL - C	86,579	38,369	16,825	11,873
S.D. CITY SCHOOL - D	89,661	36,202	16,213	10,080
S.D. CITY SCHOOL - E	73,073	28,223	11,813	7,602

SAN DIEGO COUNTY - PRIMARY ELECTION
JUNE 7, 1988

CARLSBAD UNIFIED SCHOOL DISTRICT

PROP Z BUILDING TAX FOR DEVELOPERS (REQ 2/3)

		REG VTRS	BLT CAST	YES	NO
OCEANSIDE	406210	949	247	142	65
CARLSBAD	408200	977	467	325	107
CARLSBAD	408300	880	278	169	83
CARLSBAD	408400	939	321	194	100
CARLSBAD	408500	506	177	107	50
CARLSBAD	408600	715	255	166	75
CARLSBAD	408700	1,021	344	232	83
CARLSBAD	408720	691	345	235	87
CARLSBAD	408770	869	416	293	102
CARLSBAD	40880D	497	237	179	45
CARLSBAD	408820	757	465	310	109
CARLSBAD	40885D	853	416	311	86
CARLSBAD	408900	774	321	212	91
CARLSBAD	408910	988	426	305	96
CARLSBAD	408920	488	236	186	46
CARLSBAD	408940	1,008	379	274	76
CARLSBAD	409090	651	291	226	55
CARLSBAD	40910D	472	224	151	65
CARLSBAD	409110	724	336	269	56
CARLSBAD	409140	549	233	167	52
CARLSBAD	409200	735	359	271	71
CARLSBAD	4D9210	802	319	210	82
CARLSBAD	4D9220	882	394	309	75
CARLSBAD	409230	698	356	271	73
CARLSBAD	409300	1,134	463	333	116
CARLSBAD	409310	565	29D	229	53
CARLSBAD	409400	519	229	171	43
CARLSBAD	409480	837	380	299	69
CARLSBAD	409490	611	284	225	45
CARLSBAD	409510	506	238	163	65
CARLSBAD	409900	522	334	234	71
OECL AV 888026		9	1		1
DECL AV 888183		123	64	35	20
RQSTD AV 999026			30	21	3
RQSTD AV 999183			1,024	652	237

SAN DIEGO COUNTY - PRIMARY ELECTION
JUNE 7, 1988

CARLSBAD UNIFIED SCHOOL DISTRICT

PROP Z BUILDING TAX FOR DEVELOPERS (REQ 2/3)

	REGISTERED VOTERS	BALLOTS CAST	YES	NO
TOTAL	23,251	11,179	7,876	2,553
POLLS	23,119	10,060	7,168	2,292
DECLARED AV	132	65	35	21
REQUESTED AV		1,054	673	240
43RD CONGRESSIONAL	23,251	11,179	7,876	2,553
38TH STATE SENATE	23,251	11,179	7,876	2,553
74TH STATE ASSEMBLY	23,251	11,179	7,876	2,553
5TH SUPERVISORIAL	23,251	11,179	7,876	2,553
CITY OF CARLSBAD	22,293	10,901	7,713	2,484
CITY OF OCEANSIDE	958	278	163	69
CARLSBAD UNIF SCHOOL	23,251	11,179	7,876	2,553

WRITE-IN CANDIDATES

SAN DIEGO COUNTY - PRIMARY ELECTION - JUNE 7, 1988

PRESIDENT OF THE UNITED STATES

	No. of Votes
REPUBLICAN	
DREW M. ANGEL	1
PHYLLIS ANNE BERKES/CHAPPELL	1
PAUL B. CONLEY	1
GRAHAM DOUGLAS	1
CHARLES RAY EVANS	0
JAMES ANTHONY KERHOFF	0
DR. ISABELL MASTERS	0
BEATRICE J. MODNEY	0
HARROLD STASSEN	2
BISHOP BASIL TELLOU	0
NANCY WARRICK	0
PAUL ROGER WEEKS	0

	No. of Votes
DEMOCRATIC	
(RONALD) JERRY ADAMS	0
PHYLLIS ANNE BERKES/CHAPPELL	0
WILLIE FELIX CARTER	0
PAUL B. CONLEY	0
GEORGE R. DIAMOND	0
CHARLES R. DOTY	0
GRAHAM OOUGLAS	0
CHARLES RAY EVANS	0
JAMES ANTHONY KERHOFF	0
WILLIAM A. MARRA	0
ROBERT E. MC CULLOUGH	0
MESSIAH	0
CYRIL E. SAGAN	0
BISHOP BASIL TELLOU	0
FRANK L. THOMAS	0
JESSE L. VODER	0

	No. of Votes
AMERICAN INDEPENDENT	
PHYLLIS ANNE BERKES/CHAPPELL	1
GRAHAM DOUGLAS	0
CHARLES RAY EVANS	0
BISHOP BASIL TELLOU	0
LIBERTARIAN	
PHYLLIS ANNE BERKES/CHAPPELL	2
GRAHAM DOUGLAS	0
CHARLES RAY EVANS	0
BISHOP BASIL TELLOU	0
PEACE AND FREEDOM	
PHYLLIS ANNE BERKES/CHAPPELL	0
GRAHAM DOUGLAS	0
CHARLES RAY EVANS	0
BISHOP BASIL TELLOU	0
ISRAEL FEUER	0

LOCAL OFFICES

PARTISAN OFFICES	No. of Votes
STATE ASSEMBLY - PEACE AND FREEDOM	
75th District	
KRISTEN CRABTREE	24
COUNTY CENTRAL COMMITTEE - PEACE AND FREEDOM	
2nd Supervisorial District	
RENATE M. KLINE	3
3rd Supervisorial District	
ROBERT (BOB) BARDELL	10
KRISTEN CRABTREE	16
JANE ROCIO EVANS	12
VI P. HUYNH	12
JOSEPHINE C. RESTREPO	10
MICHAEL SANTIAGO	10
4th Supervisorial District	
DONNA WHITE	6
5th Supervisorial District	
HELEN E. MORIARTY	5
ALLYSON TERRY	5
PHILIP TERRY, JR.	5
MARY E. WEBBER	5

NONPARTISAN OFFICES	No. of Votes
BOARD OF SUPERVISORS	
2nd District	
CHARLES WHEATON, JR.	86
SAN DIEGO COMMUNITY COLLEGE	
District D	
WILLIAM H. (BILL) SAULS	165
JULIAN H. WOLBERN	215
SAN DIEGO UNIFIED SCHOOL	
District D	
BOB DAVIS	72

(Precinct results are available from the Registrar of Voters Office)