

STATE SENATE

39TH DISTRICT

		R E G I S T E R S	B L T S	V O T E R S	C A S T I N G	T U R N O U T	B E N E F I C I A R Y	K I L L E A R Y	R e p e s e n t a t i o n	%	D e m o c r a t i c	%
POMERADO	135200	1,137	204	17.9	78	38.4	125	61.6				
POMERADO	135420	818	186	22.7	70	37.6	116	62.4				
MONTGOMERY	165000	314	72	22.9	45	63.4	26	36.6				
MDNTGOMERY	165050	457	161	35.2	82	51.3	78	48.8				
TIERRASANTA	171000	807	42	5.2	23	54.8	19	45.2				
TIERRASANTA	171010	1,028	54	5.3	36	66.7	18	33.3				
TIERRASANTA	171040	905	219	24.2	111	51.2	106	48.8				
TIERRASANTA	171060	1,183	238	20.1	93	39.6	142	60.4				
TIERRASANTA	171100	591	119	20.1	50	42.4	68	57.6				
TIERRASANTA	171110	578	135	23.4	56	41.5	79	58.5				
TIERRASANTA	171130	667	164	24.6	95	57.9	69	42.1				
TIERRASANTA	171140	615	172	28.0	86	50.3	85	49.7				
TIERRASANTA	171150	566	117	20.7	49	41.9	68	58.1				
TIERRASANTA	171160	732	154	21.0	79	51.3	75	48.7				
TIERRASANTA	171180	533	104	19.5	41	39.4	63	60.6				
TIERRASANTA	171210	634	135	21.3	50	37.0	85	63.0				
TIERRASANTA	171220	802	198	24.7	83	42.1	114	57.9				
TIERRASANTA	171500	615	155	25.2	63	41.4	89	58.6				
TIERRASANTA	171510	616	42	6.8	19	45.2	23	54.8				
TIERRASANTA	171520	578	150	26.0	70	46.7	80	53.3				
TIERRASANTA	171540	760	174	22.9	90	51.7	84	48.3				
SAN CARLOS	175100	860	242	28.1	102	42.3	139	57.7				
SAN CARLOS	175110	890	248	27.9	123	50.8	119	49.2				
SAN CARLOS	175120	718	212	29.5	100	47.4	111	52.6				
SAN CARLOS	175200	498	149	29.9	84	56.4	65	43.6				
SAN CARLOS	175250	797	206	25.8	98	47.8	107	52.2				
SAN CARLOS	175300	655	182	27.8	81	45.0	99	55.0				
SAN CARLOS	175400	758	175	23.1	97	55.4	78	44.6				
SAN CARLOS	175410	629	102	16.2	31	31.0	69	69.0				
SAN CARLOS	175600	462	139	30.1	75	54.0	64	46.0				
SAN CARLOS	176000	933	257	27.5	161	63.1	94	36.9				
SAN CARLOS	176100	567	167	29.5	89	53.6	77	46.4				
SAN CARLOS	176110	721	194	26.9	111	57.2	83	42.8				
SAN CARLOS	176400	585	145	24.8	59	41.5	83	58.5				

STATE SENATE

39TH DISTRICT

		R E G I S T E R S	B L T S	T U R N O U T	B E N T L E V	K I L L E A	R e p e s e n t a t i v e	D e m o c r a t i c
					%	%		
SAN CARLOS	176500	646	196	30.3	75	38.3	121	61.7
SAN CARLOS	176510	945	229	24.2	113	49.6	115	50.4
SAN CARLOS	176700	647	192	29.7	103	53.9	88	46.1
SAN CARLOS	176800	949	285	30.0	127	44.9	156	55.1
SAN CARLOS	177300	501	222	44.3	123	55.4	99	44.6
SAN CARLOS	177310	917	247	26.9	110	44.7	136	55.3
SAN CARLOS	177400	663	246	37.1	130	53.1	115	46.9
SAN CARLOS	177500	556	210	37.8	120	57.4	89	42.6
NAVAJO	180100	639	269	42.1	135	50.6	132	49.4
NAVAJO	180400	659	211	32.0	122	58.4	87	41.6
NAVAJO	180600	580	187	32.2	115	61.8	71	38.2
NAVAJO	180700	661	197	29.8	68	34.9	127	65.1
NAVAJO	180800	661	258	39.0	149	57.8	109	42.2
NAVAJO	180910	746	236	31.6	109	46.8	124	53.2
NAVAJO	180920	687	227	33.0	117	51.8	109	48.2
NAVAJO	181010	686	244	35.6	121	49.6	123	50.4
NAVAJO	181030	600	201	33.5	75	37.5	125	62.5
NAVAJO	181040	980	224	22.9	125	57.3	93	42.7
NAVAJO	181100	588	188	32.0	99	52.7	89	47.3
NAVAJO	181200	874	284	32.5	140	49.6	142	50.4
NAVAJO	181210	714	211	29.6	107	50.7	104	49.3
NAVAJO	181300	556	191	34.4	96	50.3	95	49.7
NAVAJO	181600	521	181	34.7	104	58.1	75	41.9
NAVAJO	181700	474	200	42.2	112	56.9	85	43.1
NAVAJO	181710	605	69	11.4	34	49.3	35	50.7
NAVAJO	181800	546	214	39.2	113	53.1	100	46.9
NAVAJO	182000	700	266	38.0	154	57.9	112	42.1
NAVAJO	182300	797	316	39.6	202	64.5	111	35.5
NAVAJO	182310	888	192	21.6	91	47.6	100	52.4
NAVAJO	182600	558	166	29.7	95	57.6	70	42.4
NAVAJO	183100	840	277	33.0	164	59.2	113	40.8
NAVAJO	183300	486	200	41.2	107	53.8	92	46.2
NAVAJO	183700	890	271	30.4	144	53.3	126	46.7
NAVAJO	183900	555	183	33.0	80	43.7	103	56.3

COUNTY OF SAN DIEGO - SPECIAL CONSOLIDATED ELECTION  
TUESDAY, DECEMBER 5, 1989

STATE SENATE

39TH DISTRICT

		REG V T S	B L T S	C A S T	T U R N I N G	B E N T L E Y	K I L L E A	R e p %	D e m %
NAVAJD	184100	591	268	45.3	134	50.2	133	49.8	
NAVAJO	184400	889	195	21.9	98	50.5	96	49.5	
NAVAJD	184500	823	286	34.8	161	56.5	124	43.5	
NAVAJO	184800	1,027	282	27.5	155	55.6	124	44.4	
NAVAJO	185320	748	129	17.2	39	30.2	90	69.8	
NAVAJO	185330	715	108	15.1	39	37.5	65	62.5	
NAVAJO	185340	742	61	8.2	20	32.8	41	67.2	
NAVAJO	185350	686	90	13.1	37	41.1	53	58.9	
SERRA MESA	190200	485	176	36.3	93	52.8	83	47.2	
SERRA MESA	190400	595	197	33.1	95	48.2	102	51.8	
SERRA MESA	190500	953	199	20.9	81	40.9	117	59.1	
SERRA MESA	190510	914	113	12.4	31	27.4	82	72.6	
SERRA MESA	190800	758	248	32.7	140	56.5	108	43.5	
SERRA MESA	191100	934	254	27.2	116	45.8	137	54.2	
SERRA MESA	191300	853	255	29.9	123	48.6	130	51.4	
SERRA MESA	191500	709	244	34.4	126	51.6	118	48.4	
SERRA MESA	192200	1,051	305	29.0	159	52.1	146	47.9	
SERRA MESA	192600	1,017	181	17.8	98	54.4	82	45.6	
SERRA MESA	192900	652	243	37.3	125	51.7	117	48.3	
SERRA MESA	192910	633	194	30.6	99	52.1	91	47.9	
SERRA MESA	193000	568	196	34.5	111	57.5	82	42.5	
MISSION VALLE	195030	1,001	156	15.6	65	41.9	90	58.1	
MISSION VALLE	195050	1,290	97	7.5	24	25.3	71	74.7	
LINDA VISTA	200000	614	74	12.1	20	27.8	52	72.2	
LINDA VISTA	200100	783	155	19.8	72	47.7	79	52.3	
LINDA VISTA	200200	498	166	33.3	71	42.8	95	57.2	
LINDA VISTA	200500	607	169	27.8	59	35.3	108	64.7	
LINDA VISTA	200700	602	188	31.2	85	45.2	103	54.8	
LINDA VISTA	200800	645	104	16.1	38	36.5	66	63.5	
LINDA VISTA	201000	814	92	11.3	29	31.9	62	68.1	
LINDA VISTA	201100	981	181	18.5	73	40.6	107	59.4	
LINDA VISTA	201210	563	46	8.2	20	44.4	25	55.6	
LINDA VISTA	201300	760	139	18.3	35	25.2	104	74.8	
LINDA VISTA	201310	644	100	15.5	44	44.4	55	55.6	

STATE SENATE

39TH DISTRICT

		REG	BLTS	TURNS	BENTLEY	KILLEA			
		V	C	O	R	D			
		T	A	U	e	e			
		S	S	T	p	m			
							%		%
LINDA VISTA	201500	766	196	25.6	59	30.6	134	69.4	
LINDA VISTA	201700	772	172	22.3	81	47.9	88	52.1	
LINDA VISTA	201920	718	85	11.8	21	24.7	64	75.3	
LINDA VISTA	201950	882	202	22.9	72	35.6	130	64.4	
LINDA VISTA	202110	1,121	203	18.1	67	33.2	135	66.8	
LINDA VISTA	202700	679	217	32.0	70	32.4	146	67.6	
CLAIREMONT-S.	210100	778	119	15.3	26	21.8	93	78.2	
CLAIREMONT-S.	210190	1,557	110	7.1	36	33.0	73	67.0	
CLAIREMONT-S.	210210	919	215	23.4	74	34.7	139	65.3	
CLAIREMONT-S.	210500	630	195	31.0	93	48.2	100	51.8	
CLAIREMONT-S.	211400	778	207	26.6	86	41.5	121	58.5	
OCEAN BEACH	235000	523	37	7.1	14	37.8	23	62.2	
OCEAN BEACH	235300	975	146	15.0	39	26.7	107	73.3	
OCEAN BEACH	235500	1,012	192	19.0	43	22.4	149	77.6	
OCEAN BEACH	235520	1,007	224	22.2	74	33.3	148	66.7	
OCEAN BEACH	236300	1,166	178	15.3	39	22.0	138	78.0	
OCEAN BEACH	236310	771	162	21.0	37	22.8	125	77.2	
OCEAN BEACH	236400	752	199	26.5	61	30.8	137	69.2	
OCEAN BEACH	236910	791	89	11.3	18	20.2	71	79.8	
OCEAN BEACH	236930	878	138	15.7	40	29.0	98	71.0	
OCEAN BEACH	237100	784	127	16.2	29	23.2	96	76.8	
OCEAN BEACH	237200	945	243	25.7	69	28.9	170	71.1	
OCEAN BEACH	237400	608	193	31.7	93	48.4	99	51.6	
OCEAN BEACH	237610	637	213	33.4	82	38.9	129	61.1	
OCEAN BEACH	237700	1,004	325	32.4	142	43.8	182	56.2	
OCEAN BEACH	238300	567	114	20.1	49	43.0	65	57.0	
OCEAN BEACH	238800	1,063	156	14.7	44	28.4	111	71.6	
MIDWAY-DLD TO	240000	186	72	38.7	35	48.6	37	51.4	
MIDWAY-OLD TO	240010	254	105	41.3	36	34.6	68	65.4	
MIDWAY-OLD TO	240100	964	138	14.3	47	34.3	90	65.7	
MIDWAY-OLD TO	240110	1,112	154	13.8	58	37.7	96	62.3	
MIDWAY-DLD TO	240210	634	114	18.0	44	38.9	69	61.1	
MIDWAY-OLD TO	240400	422	59	14.0	26	45.6	31	54.4	
MIDWAY-OLD TO	240500	1,011	154	15.2	78	50.6	76	49.4	

STATE SENATE

39TH DISTRICT

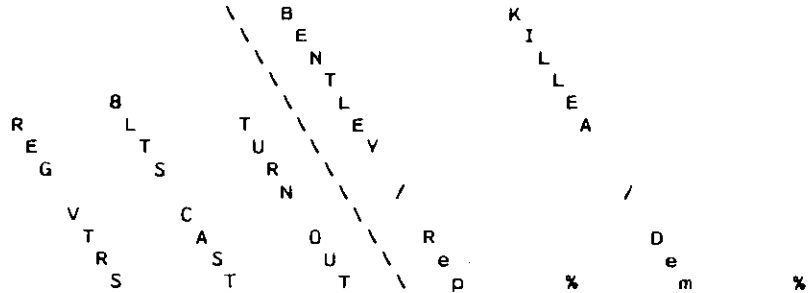
BENTLEY  
 KILLEA  
 REG  
 BLTS  
 TURN  
 VTS  
 CAS  
 OUP  
 Rep  
 %  
 Dem  
 %

	REG	BLTS	TURN	VTS	CAS	OUP	Rep	%	Dem	%
MIDWAY-OLD TO 245000	744		216	29.0		87	40.5	128	59.5	
MIDWAY-OLD TO 245200	868		213	24.5		111	52.6	100	47.4	
MISSION HILLS 250000	859		299	34.8		125	42.1	172	57.9	
MISSION HILLS 250600	929		191	20.6		60	31.6	130	68.4	
MISSION HILLS 250700	416		177	42.5		72	40.9	104	59.1	
MISSION HILLS 250800	520		202	38.8		62	30.7	140	69.3	
MISSION HILLS 251000	530		184	34.7		68	37.6	113	62.4	
MISSION HILLS 251200	522		156	29.9		46	29.7	109	70.3	
MISSION HILLS 251300	612		224	36.6		88	39.6	134	60.4	
MISSION HILLS 251600	667		195	29.2		56	28.9	138	71.1	
MISSION HILLS 251610	637		156	24.5		37	23.9	118	76.1	
MISSION HILLS 251910	875		296	33.8		104	36.0	185	64.0	
HILLCREST 255000	1,028		169	16.4		34	20.2	134	79.8	
HILLCREST 255100	1,057		278	26.3		59	21.2	219	78.8	
HILLCREST 255210	748		200	26.7		64	32.2	135	67.8	
HILLCREST 255300	776		179	23.1		34	19.1	144	80.9	
HILLCREST 255900	1,213		188	15.5		39	21.0	147	79.0	
HILLCREST 256210	767		221	28.8		71	32.4	148	67.6	
HILLCREST 256700	648		214	33.0		76	36.4	133	63.6	
HILLCREST 256800	431		111	25.8		29	26.1	82	73.9	
HILLCREST 257000	607		176	29.0		49	28.2	125	71.8	
HILLCREST 257100	602		105	17.4		27	26.0	77	74.0	
HILLCREST 257200	1,113		217	19.5		42	19.8	170	80.2	
HILLCREST 257500	506		107	21.1		37	34.9	69	65.1	
HILLCREST 257600	645		155	24.0		62	40.8	90	59.2	
HILLCREST 258100	839		177	21.1		40	23.7	129	76.3	
HILLCREST 258200	693		157	22.7		49	31.2	108	68.8	
NORTH PARK 260200	820		129	15.7		35	27.1	94	72.9	
NORTH PARK 260210	553		127	23.0		37	29.4	89	70.6	
NORTH PARK 260600	1,004		179	17.8		53	29.8	125	70.2	
NORTH PARK 260610	1,146		169	14.7		35	21.1	131	78.9	
NORTH PARK 260800	842		222	26.4		93	41.9	129	58.1	
NORTH PARK 261200	401		131	32.7		50	38.5	80	61.5	
NDRTH PARK 262200	657		117	17.8		46	39.3	71	60.7	

COUNTY OF SAN DIEGO - SPECIAL CONSOLIDATED ELECTION  
TUESDAY, DECEMBER 5, 1989

STATE SENATE

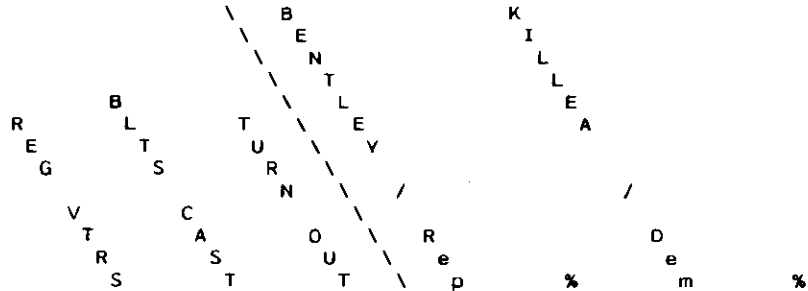
39TH DISTRICT



	S	T	U	R	%	D	%
NORTH PARK	262400	698	124	17.8	37	29.8	70.2
NORTH PARK	262600	1,002	235	23.5	78	33.3	66.7
NORTH PARK	263000	857	160	18.7	53	33.3	66.7
NORTH PARK	263200	941	126	13.4	35	27.8	72.2
NORTH PARK	265000	658	135	20.5	41	30.4	69.6
NORTH PARK	265200	1,147	196	17.1	61	31.3	68.7
NORMAL HEIGHT	270000	537	148	27.6	66	45.2	54.8
NORMAL HEIGHT	270110	551	125	22.7	44	35.2	64.8
NORMAL HEIGHT	271800	417	169	40.5	67	39.6	60.4
NORMAL HEIGHT	272000	633	161	25.4	65	40.4	59.6
NORMAL HEIGHT	274300	489	176	36.0	75	43.1	56.9
NORMAL HEIGHT	274400	455	201	44.2	83	41.3	58.7
NORMAL HEIGHT	274800	494	161	32.6	78	48.4	51.6
NORMAL HEIGHT	274810	240	73	30.4	30	41.1	58.9
NORMAL HEIGHT	275100	412	203	49.3	85	42.3	57.7
NORMAL HEIGHT	275200	758	273	36.0	107	39.8	60.2
NORMAL HEIGHT	276600	634	189	29.8	81	42.9	57.1
NORMAL HEIGHT	277200	1,002	327	32.6	154	47.4	52.6
MONTEZUMA	280410	300	35	11.7	10	28.6	71.4
MONTEZUMA	280500	774	283	36.6	114	40.3	59.7
MONTEZUMA	280510	289	127	43.9	56	44.1	55.9
MONTEZUMA	281700	1,961	53	2.7	7	13.2	86.8
MONTEZUMA	282500	485	148	30.5	63	42.9	57.1
MONTEZUMA	282600	2,206	135	6.1	66	49.3	50.7
MONTEZUMA	282700	629	86	13.7	38	44.2	55.8
MONTEZUMA	283000	555	70	12.6	32	47.1	52.9
MONTEZUMA	283200	943	226	24.0	110	49.1	50.9
MONTEZUMA	283700	548	149	27.2	71	47.7	52.3
MONTEZUMA	283800	695	34	4.9	8	23.5	76.5
MONTEZUMA	284000	788	162	20.6	79	49.4	50.6
MONTEZUMA	284300	597	115	19.3	56	49.1	50.9
MIDDLETOWN	315000	730	169	23.2	36	21.4	78.6
MIDDLETOWN	315100	855	187	21.9	69	37.3	62.7
MIDDLETOWN	315200	594	135	22.7	45	33.6	66.4

STATE SENATE

39TH DISTRICT



					Rep	%	Dem	%
MIDDLETOWN	315300	941	130	13.8	44	34.4	84	65.6
MIDDLETOWN	315310	783	134	17.1	50	37.9	82	62.1
MIDDLETOWN	315400	275	109	39.6	31	29.0	76	71.0
MIDDLETOWN	315600	535	163	30.5	52	32.1	110	67.9
MIDDLETOWN	316900	607	142	23.4	47	33.3	94	66.7
MIDDLETOWN	317000	717	142	19.8	53	37.3	89	62.7
LOMA PORTAL	325000	864	295	34.1	156	53.1	138	46.9
LOMA PORTAL	325300	1,055	329	31.2	162	49.5	165	50.5
LOMA PORTAL	325310	994	322	32.4	162	50.3	160	49.7
LOMA PORTAL	325510	862	129	15.0	67	52.8	60	47.2
LOMA PORTAL	325800	689	129	18.7	63	48.8	66	51.2
LOMA PORTAL	326300	844	273	32.3	142	52.8	127	47.2
LOMA PORTAL	326900	626	98	15.7	57	58.8	40	41.2
LOMA PORTAL	326910	806	165	20.5	57	34.5	108	65.5
LOMA PORTAL	327400	680	208	30.6	103	50.0	103	50.0
LOMA PORTAL	327600	585	201	34.4	128	64.3	71	35.7
LOMA PORTAL	327800	976	351	36.0	204	58.3	146	41.7
LA PLAYA	330100	871	292	33.5	137	47.1	154	52.9
LA PLAYA	330200	518	168	32.4	75	44.9	92	55.1
LA PLAYA	330510	495	197	39.8	96	48.7	101	51.3
LA PLAYA	330700	640	239	37.3	130	54.6	108	45.4
LA PLAYA	330900	1,243	225	18.1	111	50.0	111	50.0
LA PLAYA	331300	614	204	33.2	120	59.7	81	40.3
LA PLAYA	331500	570	176	30.9	85	48.6	90	51.4
LA PLAYA	331600	921	324	35.2	176	54.5	147	45.5
LA PLAYA	331900	490	165	33.7	106	64.2	59	35.8
LA PLAYA	332000	646	180	27.9	88	48.9	92	51.1
LA PLAYA	332200	882	204	23.1	113	55.9	89	44.1
CORONADO	438100	651	178	27.3	100	56.2	78	43.8
CORONADO	438200	791	228	28.8	129	56.8	98	43.2
CORONADO	438300	772	207	26.8	100	48.8	105	51.2
CORONADO	438500	948	283	29.9	161	57.3	120	42.7
CORONADO	438600	652	156	23.9	87	55.8	69	44.2
CORONADO	438700	692	289	41.8	187	65.2	100	34.8

COUNTY OF SAN DIEGO - SPECIAL CONSOLIDATED ELECTION  
TUESDAY, DECEMBER 5, 1989

STATE SENATE

39TH DISTRICT

	R E G I S T E R S	B L O C K S	T U R N O U T	B E N T L E Y	K I L L E A	%	D e m	%
CORONADD	438800	855	289	33.8	186	64.6	102	35.4
CORONADO	438900	780	275	35.3	155	56.4	120	43.6
CORONADO	439000	747	204	27.3	123	60.3	81	39.7
CORONADO	439200	797	174	21.8	82	47.7	90	52.3
CORONADO	439400	784	308	39.3	198	64.7	108	35.3
CORONADO	439720	935	262	28.0	150	58.1	108	41.9
CORONADO	439810	1,147	341	29.7	224	66.1	115	33.9
ESCONDIDO	457170	305	80	26.2	51	64.6	28	35.4
ESCONDIDO	457270	283	105	37.1	70	68.0	33	32.0
POWAY	461290	1,031	255	24.7	124	48.6	131	51.4
POWAY	461310	585	108	18.5	68	63.0	40	37.0
POWAY	461400	1,185	263	22.2	146	55.5	117	44.5
POWAY	461420	903	162	17.9	99	61.1	63	38.9
POWAY	461510	853	165	19.3	100	61.0	64	39.0
POWAY	461600	885	198	22.4	110	55.6	88	44.4
POWAY	461640	417	80	19.2	56	70.0	24	30.0
POWAY	461700	523	143	27.3	66	46.2	77	53.8
POWAY	461710	783	152	19.4	93	61.2	59	38.8
POWAY	461720	834	183	21.9	103	56.3	80	43.7
POWAY	461800	722	168	23.3	95	56.5	73	43.5
POWAY	461820	620	105	16.9	56	53.8	48	46.2
POWAY	461830	815	157	19.3	66	42.0	91	58.0
POWAY	461910	609	119	19.5	55	46.6	63	53.4
POWAY	462000	970	238	24.5	123	51.7	115	48.3
POWAY	462100	545	155	28.4	93	60.0	62	40.0
POWAY	462110	612	113	18.5	68	60.2	45	39.8
POWAY	462310	909	197	21.7	122	61.9	75	38.1
POWAY	462400	990	165	16.7	98	59.4	67	40.6
POWAY	462410	533	159	29.8	79	50.0	79	50.0
POWAY	462500	1,066	154	14.4	84	54.5	70	45.5
POWAY	462600	707	142	20.1	82	57.7	60	42.3
SANTEE	466300	1,085	262	24.1	148	56.5	114	43.5
SANTEE	466390	739	131	17.7	72	55.4	58	44.6
SANTEE	466400	733	146	19.9	86	58.9	60	41.1



COUNTY OF SAN DIEGO - SPECIAL CONSOLIDATED ELECTION  
TUESDAY, DECEMBER 5, 1989

STATE SENATE

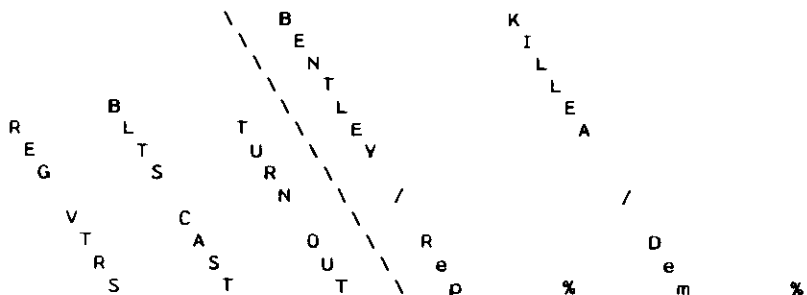
39TH DISTRICT

REG VTRS  
BLTS  
CAST  
TURNOUT  
BENTLEY  
KILLEA  
Rep Dem

						%		%
SANTEE	466420	1,055	229	21.7	142	62.0	87	38.0
SANTEE	466440	820	116	14.1	63	54.3	53	45.7
SANTEE	466490	814	142	17.4	89	63.6	51	36.4
SANTEE	466500	769	153	19.9	83	54.2	70	45.8
SANTEE	466520	798	210	26.3	143	68.4	66	31.6
SANTEE	466600	1,112	223	20.1	128	57.4	95	42.6
SANTEE	466610	1,183	235	19.9	146	62.9	86	37.1
SANTEE	466640	837	242	28.9	145	60.2	96	39.8
SANTEE	466700	967	215	22.2	128	59.8	86	40.2
SANTEE	466800	777	187	24.1	92	49.2	95	50.8
SANTEE	466910	598	139	23.2	89	64.0	50	36.0
SANTEE	467000	917	219	23.9	136	63.0	80	37.0
SANTEE	467010	908	179	19.7	84	47.2	94	52.8
SANTEE	467100	1,067	181	17.0	101	56.4	78	43.6
SANTEE	467200	860	188	21.9	118	62.8	70	37.2
SANTEE	467400	719	116	16.1	73	62.9	43	37.1
SANTEE	467500	979	185	18.9	100	54.6	83	45.4
SANTEE	467600	836	269	32.2	139	52.5	126	47.5
SANTEE	467610	950	219	23.1	120	55.0	98	45.0
SANTEE	467800	534	268	50.2	162	60.9	104	39.1
SANTEE	467900	970	253	26.1	149	59.6	101	40.4
SANTEE	468020	773	145	18.8	74	51.7	69	48.3
SANTEE	468110	658	109	16.6	68	64.2	38	35.8
SANTEE	468200	790	246	31.1	131	54.4	110	45.6
SANTEE	468300	1,052	225	21.4	135	60.8	87	39.2
SANTEE	468320	382	32	8.4	14	43.8	18	56.3
SANTEE	468700	820	172	21.0	84	48.8	88	51.2
SANTEE	468800	407	123	30.2	77	62.6	46	37.4
EL CAJON	470400	718	194	27.0	102	52.6	92	47.4
EL CAJON	470410	505	116	23.0	75	65.2	40	34.8
EL CAJON	470430	587	186	31.7	102	55.7	81	44.3
EL CAJON	470500	958	333	34.8	195	59.1	135	40.9
EL CAJON	470700	583	228	39.1	141	62.9	83	37.1
EL CAJON	470800	476	109	22.9	64	59.3	44	40.7

STATE SENATE

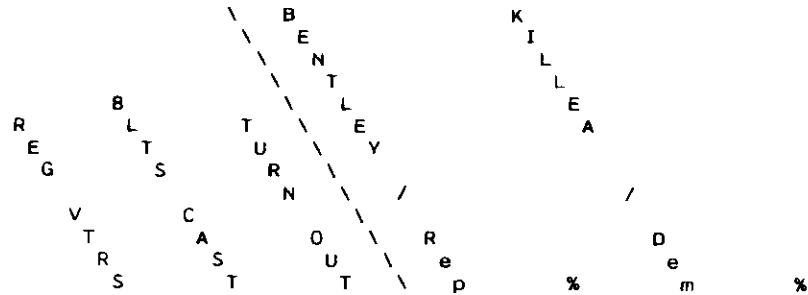
39TH DISTRICT



		S	T	U	T	p	%	D	e	m	%
EL CAJON	470900	729	199	27.3	115	58.4	82	41.6			
EL CAJON	471300	556	134	24.1	90	67.7	43	32.3			
EL CAJON	471500	1,122	169	15.1	97	57.4	72	42.6			
EL CAJON	471800	830	197	23.7	123	63.1	72	36.9			
EL CAJON	471900	870	254	29.2	168	66.7	84	33.3			
EL CAJON	472000	768	206	26.8	109	53.4	95	46.6			
EL CAJON	472010	291	62	21.3	43	69.4	19	30.6			
EL CAJON	472200	876	156	17.8	101	65.6	53	34.4			
EL CAJON	472300	867	117	13.5	75	65.2	40	34.8			
EL CAJON	472500	791	143	18.1	83	58.0	60	42.0			
EL CAJON	472600	774	159	20.5	106	67.5	51	32.5			
EL CAJON	472800	610	135	22.1	88	65.7	46	34.3			
EL CAJON	472910	1,013	174	17.2	101	58.7	71	41.3			
EL CAJON	473000	559	232	41.5	146	62.9	86	37.1			
EL CAJON	473100	772	253	32.8	161	63.9	91	36.1			
EL CAJON	473200	844	253	30.0	146	57.9	106	42.1			
EL CAJON	473300	373	79	21.2	42	53.2	37	46.8			
EL CAJON	473600	946	308	32.6	189	61.6	118	38.4			
EL CAJON	473700	555	87	15.7	47	54.0	40	46.0			
EL CAJON	473800	877	134	15.3	68	51.1	65	48.9			
EL CAJON	474000	667	98	14.7	48	49.5	49	50.5			
EL CAJON	474100	869	91	10.5	46	50.5	45	49.5			
EL CAJON	474200	709	150	21.2	106	71.1	43	28.9			
EL CAJON	474210	775	115	14.8	55	49.1	57	50.9			
EL CAJON	474400	748	95	12.7	57	60.0	38	40.0			
EL CAJON	474700	641	138	21.5	71	52.2	65	47.8			
EL CAJON	474900	586	127	21.7	76	60.3	50	39.7			
EL CAJON	475200	562	90	16.0	43	47.8	47	52.2			
EL CAJON	475300	1,033	227	22.0	164	73.9	58	26.1			
EL CAJON	475310	921	172	18.7	82	48.2	88	51.8			
EL CAJON	475500	1,118	169	15.1	83	49.7	84	50.3			
EL CAJON	475600	1,007	92	9.1	50	54.9	41	45.1			
EL CAJON	475700	883	155	17.6	87	57.2	65	42.8			
EL CAJON	475810	886	121	13.7	62	52.5	56	47.5			

STATE SENATE

39TH DISTRICT



EL CAJON	476100	609	112	18.4	61	54.5	51	45.5
EL CAJON	476200	877	199	22.7	102	51.5	96	48.5
EL CAJON	476300	760	181	23.8	114	63.3	66	36.7
EL CAJON	476610	600	76	12.7	51	67.1	25	32.9
EL CAJON	476700	751	149	19.8	70	47.3	78	52.7
EL CAJON	476800	649	201	31.0	124	61.7	77	38.3
EL CAJON	477000	887	174	19.6	106	61.3	67	38.7
EL CAJON	477080	967	169	17.5	115	69.3	51	30.7
EL CAJON	477500	686	146	21.3	103	70.5	43	29.5
EL CAJON	477600	743	152	20.5	97	64.2	54	35.8
EL CAJON	477700	835	167	20.0	104	62.3	63	37.7
EL CAJON	477800	930	200	21.5	132	66.3	67	33.7
PEPPER GROVE	479000	523	91	17.4	56	61.5	35	38.5
PEPPER GROVE	479010	827	109	13.2	64	60.4	42	39.6
PEPPER GROVE	479020	544	142	26.1	74	52.5	67	47.5
PEPPER GROVE	479030	840	193	23.0	92	49.5	94	50.5
PEPPER GROVE	479050	856	220	25.7	138	62.7	82	37.3
PEPPER GROVE	479100	1,148	178	15.5	105	59.7	71	40.3
PEPPER GROVE	479120	751	154	20.5	91	60.7	59	39.3
PEPPER GROVE	479170	1,018	161	15.8	92	57.5	68	42.5
PEPPER GROVE	479200	960	260	27.1	165	66.8	82	33.2
PEPPER GROVE	479400	438	119	27.2	72	61.0	46	39.0
LA MESA	481200	487	177	36.3	92	52.3	84	47.7
LA MESA	481300	707	193	27.3	119	62.3	72	37.7
LA MESA	481500	579	168	29.0	100	59.5	68	40.5
LA MESA	481700	736	159	21.6	84	52.8	75	47.2
LA MESA	481800	685	193	28.2	102	54.0	87	46.0
LA MESA	481900	933	231	24.8	119	52.0	110	48.0
LA MESA	482100	882	287	32.5	161	56.5	124	43.5
LA MESA	482300	816	212	26.0	119	56.4	92	43.6
LA MESA	482700	847	210	24.8	90	43.5	117	56.5
LA MESA	482800	688	189	27.5	109	58.0	79	42.0
LA MESA	483000	753	181	24.0	87	48.3	93	51.7
LA MESA	483100	841	165	19.6	59	36.6	102	63.4

STATE SENATE

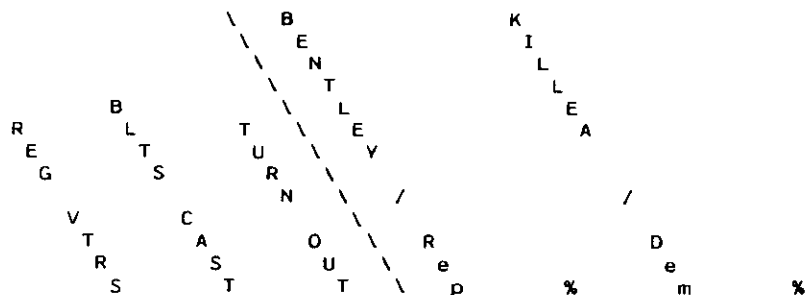
39TH DISTRICT

		REG	BLTS	TURN	BENTLEY	KILLEA			
		V	C	O	R	D			
		T	A	U	e	e			
		R	S	T	p	m			
		S	T	T	%	%			%
LA MESA	483120	790	137	17.3	48	35.6	87	64.4	
LA MESA	483300	850	204	24.0	105	51.5	99	48.5	
LA MESA	483600	688	145	21.1	67	46.2	78	53.8	
LA MESA	483610	926	178	19.2	62	34.8	116	65.2	
LA MESA	483700	691	133	19.2	70	53.0	62	47.0	
LA MESA	483900	822	130	15.8	60	46.9	68	53.1	
LA MESA	484100	757	182	24.0	103	57.5	76	42.5	
LA MESA	484300	416	43	10.3	13	31.0	29	69.0	
LA MESA	484400	903	101	11.2	56	55.4	45	44.6	
LA MESA	484800	788	237	30.1	127	54.5	106	45.5	
LA MESA	484900	748	144	19.3	75	52.1	69	47.9	
LA MESA	485000	579	146	25.2	74	50.7	72	49.3	
LA MESA	485100	991	178	18.0	94	52.8	84	47.2	
LA MESA	485300	962	230	23.9	131	57.7	96	42.3	
LA MESA	485600	950	280	29.5	143	51.1	137	48.9	
LA MESA	485800	606	200	33.0	119	59.5	81	40.5	
LA MESA	485900	646	126	19.5	77	62.6	46	37.4	
LA MESA	486000	972	279	28.7	155	57.2	116	42.8	
LA MESA	486200	1,095	209	19.1	97	46.9	110	53.1	
LA MESA	486400	943	288	30.5	139	48.3	149	51.7	
LA MESA	486600	509	104	20.4	50	49.0	52	51.0	
LA MESA	486800	530	172	32.5	98	57.0	74	43.0	
LA MESA	486900	859	237	27.6	146	62.1	89	37.9	
LA MESA	486910	509	139	27.3	74	53.2	65	46.8	
LA MESA	487000	753	226	30.0	121	54.0	103	46.0	
LA MESA	487010	841	243	28.9	137	56.8	104	43.2	
LA MESA	487030	987	227	23.0	124	54.9	102	45.1	
LA MESA	487200	834	155	18.6	64	41.8	89	58.2	
LA MESA	487400	652	209	32.1	123	59.1	85	40.9	
LA MESA	487500	1,040	234	22.5	139	59.7	94	40.3	
HELIX	492800	425	113	26.6	54	48.2	58	51.8	
HELIX	492900	748	185	24.7	105	57.4	78	42.6	
HELIX	493100	448	174	38.8	93	54.1	79	45.9	
HELIX	493200	734	264	36.0	137	51.9	127	48.1	

COUNTY OF SAN DIEGO - SPECIAL CONSOLIDATED ELECTION  
TUESDAY, DECEMBER 5, 1989

STATE SENATE

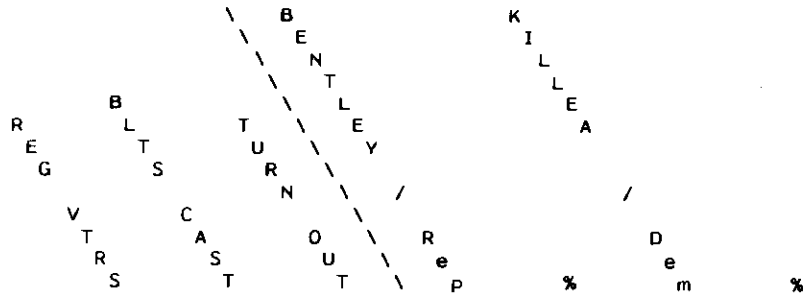
39TH DISTRICT



		REGISTRATION	BALLENAS	%	Rep	%	Dem	%
HELIX	494000	479	136	28.4	75	55.1	61	44.9
HELIX	494100	373	142	38.1	81	57.4	60	42.6
HELIX	494200	928	215	23.2	133	61.9	82	38.1
HELIX	494600	1,115	257	23.0	133	51.8	124	48.2
HELIX	494800	820	157	19.1	83	53.2	73	46.8
HELIX	494900	701	214	30.5	113	53.6	98	46.4
HELIX	495000	912	250	27.4	123	49.8	124	50.2
HELIX	495200	719	178	24.8	106	60.9	68	39.1
HELIX	495300	437	60	13.7	43	71.7	17	28.3
SPRING VALLEY	499500	742	120	16.2	56	47.5	62	52.5
SPRING VALLEY	499600	349	102	29.2	61	59.8	41	40.2
SPRING VALLEY	499700	741	96	13.0	51	53.1	45	46.9
SPRING VALLEY	500000	905	145	16.0	83	58.0	60	42.0
SPRING VALLEY	500010	436	112	25.7	43	38.7	68	61.3
SPRING VALLEY	500020	693	132	19.0	72	54.5	60	45.5
SPRING VALLEY	500030	604	156	25.8	76	49.4	78	50.6
SPRING VALLEY	500050	781	178	22.8	84	47.5	93	52.5
SPRING VALLEY	500070	546	130	23.8	81	62.3	49	37.7
SPRING VALLEY	500090	674	187	27.7	95	51.1	91	48.9
SPRING VALLEY	500110	836	203	24.3	125	62.8	74	37.2
SPRING VALLEY	500130	836	142	17.0	65	45.8	77	54.2
SWEETWATER	502200	923	223	24.2	134	60.4	88	39.6
BALLENA	545500	308	75	24.4	40	53.3	35	46.7
RAMONA	546500	831	206	24.8	124	60.5	81	39.5
RAMONA	546600	606	148	24.4	104	70.3	44	29.7
RAMONA	546700	944	189	20.0	125	66.5	63	33.5
RAMONA	546710	654	205	31.3	128	62.4	77	37.6
RAMONA	546730	812	197	24.3	136	70.1	58	29.9
RAMONA	546740	782	184	23.5	110	60.4	72	39.6
RAMONA	546750	556	163	29.3	107	66.5	54	33.5
RAMONA	546760	795	180	22.6	116	64.4	64	35.6
RAMONA	546800	659	144	21.9	90	62.9	53	37.1
RAMONA	546900	992	296	29.8	179	61.3	113	38.7
RAMONA	546910	700	131	18.7	95	73.6	34	26.4

STATE SENATE

39TH DISTRICT

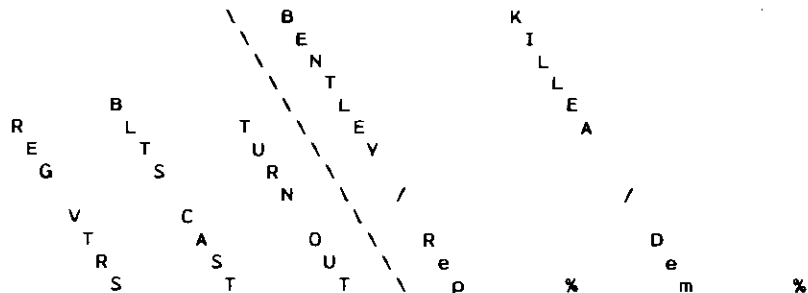


RAMONA	547000	883	146	16.5	97	66.4	49	33.6
RAMONA	547010	736	117	15.9	64	54.7	53	45.3
RAMONA	547100	1,230	263	21.4	143	54.4	120	45.6
RAMONA	547200	791	164	20.7	108	66.3	55	33.7
RAMONA	547250	200	48	24.0	29	60.4	19	39.6
LAKESIDE	548400	1,043	217	20.8	139	65.0	75	35.0
LAKESIDE	548800	752	182	24.2	97	53.9	83	46.1
LAKESIDE	548900	683	139	20.4	82	59.0	57	41.0
LAKESIDE	549000	1,072	259	24.2	163	63.2	95	36.8
LAKESIDE	549010	817	163	20.0	105	64.8	57	35.2
LAKESIDE	549020	1,053	223	21.2	141	63.5	81	36.5
LAKESIDE	549200	934	197	21.1	149	76.0	47	24.0
LAKESIDE	549220	1,237	124	10.0	66	53.2	58	46.8
LAKESIDE	549300	506	118	23.3	63	54.3	53	45.7
LAKESIDE	549310	392	196	50.0	111	56.9	84	43.1
LAKESIDE	549400	1,205	205	17.0	127	62.3	77	37.7
LAKESIDE	549500	1,148	212	18.5	142	67.0	70	33.0
LAKESIDE	549600	804	88	10.9	51	58.0	37	42.0
LAKESIDE	549700	862	116	13.5	75	65.2	40	34.8
LAKESIDE	549800	502	112	22.3	75	67.0	37	33.0
LAKESIDE	549810	696	206	29.6	141	69.1	63	30.9
LAKESIDE	549900	765	156	20.4	95	60.9	61	39.1
LAKESIDE	550000	1,015	157	15.5	108	68.8	49	31.2
LAKEVIEW FLIN	550110	734	166	22.6	99	60.4	65	39.6
LAKEVIEW FLIN	551500	874	178	20.4	105	59.3	72	40.7
LAKEVIEW FLIN	551510	1,128	232	20.6	148	63.8	84	36.2
LAKEVIEW FLIN	551700	1,035	266	25.7	156	59.5	106	40.5
LAKEVIEW FLIN	551800	1,223	261	21.3	150	57.9	109	42.1
LAKEVIEW FLIN	552010	900	211	23.4	116	55.2	94	44.8
LAKEVIEW FLIN	552030	849	193	22.7	112	58.6	79	41.4
LAKEVIEW FLIN	552110	986	328	33.3	206	63.0	121	37.0
HARBISON	553100	552	99	17.9	63	64.9	34	35.1
ALPINE	554300	1,008	241	23.9	142	59.7	96	40.3
ALPINE	554390	496	86	17.3	61	70.9	25	29.1

COUNTY OF SAN DIEGO - SPECIAL CONSOLIDATED ELECTION  
TUESDAY, DECEMBER 5, 1989

STATE SENATE

39TH DISTRICT



ALPINE	554500	1,116	230	20.6	147	64.8	80	35.2
ALPINE	554600	632	107	16.9	64	61.0	41	39.0
ALPINE	554610	610	144	23.6	77	54.2	65	45.8
ALPINE	554700	1,169	232	19.8	121	52.8	108	47.2
DEHESA	555800	587	154	26.2	85	57.0	64	43.0
CREST	557400	1,074	257	23.9	153	60.0	102	40.0
CREST	557600	580	152	26.2	99	65.1	53	34.9
VALLE DE ORO	558500	1,191	164	13.8	80	49.1	83	50.9
VALLE DE DRD	558550	581	146	25.1	97	66.4	49	33.6
VALLE DE ORO	558600	658	146	22.2	73	50.0	73	50.0
VALLE DE ORO	558620	645	72	11.2	31	43.7	40	56.3
VALLE DE ORO	558650	1,124	166	14.8	86	51.8	80	48.2
VALLE DE ORO	558670	929	225	24.2	137	60.9	88	39.1
VALLE DE DRD	558680	747	153	20.5	100	65.4	53	34.6
VALLE DE ORO	558690	872	165	18.9	104	63.4	60	36.6
VALLE DE DRD	558700	524	175	33.4	121	70.3	51	29.7
VALLE DE ORD	558750	717	217	30.3	119	55.3	96	44.7
VALLE DE DRD	558760	811	231	28.5	143	62.2	87	37.8
VALLE DE DRD	558770	415	100	24.1	43	43.0	57	57.0
VALLE DE ORO	558800	974	259	26.6	155	60.1	103	39.9
VALLE DE ORO	558900	849	215	25.3	130	61.0	83	39.0
VALLE DE ORO	559400	878	240	27.3	157	66.0	81	34.0
VALLE DE ORO	559600	796	168	21.1	118	70.2	50	29.8
RANCHO EL CAJ	560000	1,160	283	24.4	180	64.3	100	35.7
RANCHO EL CAJ	560150	758	145	19.1	87	60.0	58	40.0
RANCHO EL CAJ	560200	782	152	19.4	77	51.3	73	48.7
JAMACHA	561530	458	94	20.5	61	64.9	33	35.1
JAMUL	562900	977	180	18.4	110	61.8	68	38.2
JAMUL	563000	846	160	18.9	93	58.1	67	41.9
JAMUL	563300	597	138	23.1	79	57.2	59	42.8
JAMUL	563390	411	95	23.1	52	54.7	43	45.3
JAMUL	563400	287	69	24.0	50	72.5	19	27.5
DULZURA	564400	266	77	28.9	57	76.0	18	24.0
DESCANSO	569200	937	230	24.5	147	64.8	80	35.2

STATE SENATE

39TH DISTRICT

		R E G I S T R E D	B L T S	T U R N O U T	B E N T L E Y	K I L L E A	%	D e m %
JAPATUL	570200	191	40	20.9	23	59.0	16	41.0
CAMPO	573000	954	231	24.2	147	63.9	83	36.1
POTRERO	574100	406	119	29.3	87	74.4	30	25.6
BOULEVARD	575100	452	108	23.9	75	69.4	33	30.6
JACUMBA	576100	270	84	31.1	42	52.5	38	47.5
DECL AV 888002		68	10	14.7	2	20.0	8	80.0
DECL AV 888003		269	31	11.5	21	70.0	9	30.0
DECL AV 888004		381	180	47.2	84	49.7	85	50.3
DECL AV 888005		1,173	489	41.7	282	60.1	187	39.9
DECL AV 888006		298	113	37.9	70	64.8	38	35.2
DECL AV 888007		411	113	27.5	61	55.0	50	45.0
DECL AV 888008		133	75	56.4	36	52.9	32	47.1
DECL AV 888009		207	77	37.2	26	34.2	50	65.8
DECL AV 888010		121	61	50.4	26	42.6	35	57.4
DECL AV 888012		715	316	44.2	167	54.4	140	45.6
RQSTD AV 999002			2,021		844	42.6	1,138	57.4
RQSTD AV 999003			1,066		608	57.8	444	42.2
RQSTD AV 999004			45		27	62.8	16	37.2
RQSTD AV 999005			5,355		2,721	51.8	2,534	48.2
RQSTO AV 999006								
RQSTD AV 999007			5,352		1,983	37.8	3,266	62.2
RQSTD AV 999008			9,604		4,152	44.1	5,259	55.9
RQSTD AV 999009			5,518		1,466	27.1	3,950	72.9
RQSTO AV 999010			1,124		308	27.8	799	72.2
RQSTO AV 999011			392		83	21.3	307	78.7
RQSTD AV 999012			464		236	52.1	217	47.9



STATE SENATE

39TH DISTRICT

REGISTRATION VOTERS  
 BLTS VOTERS  
 TURNOUT  
 BENTLEY  
 KILLEA  
 / /  
 % %

	REGISTRATION	VOTERS	BLTS	VOTERS	TURNOUT	BENTLEY	KILLEA
						%	%
TOTAL	393,865	123,271	31.3	59,721	49.0	62,283	51.0
POLLS	390,089	90,865	23.3	46,518	51.6	43,719	48.4
DECLARED AV	3,776	1,465	38.8	775	55.0	634	45.0
REQUESTED AV		30,941		12,428	40.9	17,930	59.1
39TH STATE SENATE	393,865	123,271	31.3	59,721	49.0	62,283	51.0
ESCONDIDO UNION SCH.	1,267	523	41.3	302	60.2	200	39.8
41ST CONGRESSIONAL	158,558	51,930	32.8	21,276	41.4	30,155	58.6
43RD CONGRESSIONAL	969	410	42.3	232	58.9	162	41.1
44TH CONGRESSIONAL	14,262	4,212	29.5	1,471	35.2	2,706	64.8
45TH CONGRESSIONAL	220,076	66,719	30.3	36,742	55.7	29,260	44.3
75TH ASSEMBLY DIST	32,655	12,248	37.5	6,295	51.8	5,848	48.2
76TH ASSEMBLY DIST	83,521	24,068	28.8	13,717	57.6	10,101	42.4
77TH ASSEMBLY DIST	185,677	59,063	31.8	29,857	51.1	28,581	48.9
78TH ASSEMBLY DIST	82,905	24,866	30.0	8,404	34.1	16,217	65.9
79TH ASSEMBLY DIST	2,665	1,002	37.6	274	27.7	716	72.3
80TH ASSEMBLY DIST	6,442	2,024	31.4	1,174	58.9	820	41.1

COUNTY OF SAN DIEGO - SPECIAL CONSOLIDATED ELECTION  
TUESDAY, DECEMBER 5, 1989

ESCONDIDO UNION HIGH SCHOOL DISTRICT (begin)

		REG V T R S	B L T S	T U R N	F A L L I N G	%	T O M K I N S	%	T H O R N E	%	H O R N	%	L A W R E N C E	%
OLIVENHAIN	434200	465	60	12.9	17	28.3			5	8.3	25	41.7	3	5.0
DEL DIOS	435400	243	30	12.3	1	3.3			1	3.3	13	43.3	2	6.7
OEL DIOS	435430	326	38	11.7	8	21.1	1	2.6	1	2.6	19	50.0	2	5.3
VALLEY CENTER	44839D	715	134	18.7	10	7.5			7	5.2	95	70.9		
VALLEY CENTER	44853D	843	180	21.4	18	10.0	3	1.7	7	3.9	140	77.8	5	2.8
VALLEY CENTER	44860D	1,102	148	13.4	15	10.3			4	2.7	121	82.9	1	.7
VALLEY CENTER	44862D	652	116	17.8	9	7.8			5	4.3	77	66.4		
VALLEY CENTER	44870D	767	173	22.6	10	5.8			7	4.0	126	72.8	5	2.9
VALLEY CENTER	44871D	391	87	22.3	11	12.6			2	2.3	62	71.3		
VALLEY CENTER	44890D	669	133	19.9	27	20.6	4	3.1	6	4.6	60	45.8	10	7.6
VALLEY CENTER	44900D	545	59	10.8	18	31.0	1	1.7	4	6.9	34	58.6	1	1.7
VALLEY CENTER	44901D	565	90	15.9	11	12.4	1	1.1	2	2.2	53	59.6	7	7.9
VALLEY CENTER	44903D	813	147	18.1	23	15.8	1	.7	6	4.1	70	47.9	11	7.5
VALLEY CENTER	44909D	744	132	17.7	19	14.4			9	6.8	97	73.5		
VALLEY CENTER	44910D	448	64	14.3	3	4.7			6	9.4	42	65.6	1	1.6
RINCON	45D40D	274	47	17.2	14	29.8			2	4.3	20	42.6	2	4.3
RINCON	45043D	949	134	14.1	32	24.1	2	1.5	3	2.3	62	46.6	5	3.8
RINCON	45050D	726	88	12.1	24	27.3	2	2.3	2	2.3	38	43.2	2	2.3
RINCON	45090D	383	71	18.5	8	11.4			2	2.9	43	61.4		
RINCON	45100D	748	157	21.0	27	17.2			3	1.9	76	48.4	9	5.7
RINCON	45110D	482	101	21.0	24	23.8	2	2.0	3	3.0	46	45.5	6	5.9
RINCON	45120D	731	134	18.3	22	16.7			6	4.5	49	37.1	9	6.8
RINCON	45130D	946	143	15.1	14	9.9	3	2.1	3	2.1	68	47.9	8	5.6
RINCON	45141D	738	107	14.5	11	10.4			1	.9	57	53.8	17	16.0
RINCON	45142D	351	36	10.3	7	19.4			4	11.1	11	30.6	1	2.8
RINCON	45160D	617	74	12.0	17	23.0					28	37.8	3	4.1
RINCON	45170D	1,099	141	12.8	16	11.4	3	2.1	7	5.0	79	56.4	3	2.1
RINCON	45180D	213	30	14.1	5	16.7			1	3.3	10	33.3	3	10.0
ESCONDIDO	45461D	667	111	16.6	31	28.4	3	2.8	3	2.8	46	42.2	1	.9
ESCONDIDO	45462D	1,032	170	16.5	23	13.6	2	1.2	5	3.0	88	52.1	10	5.9
ESCONDIDO	45463D	1,102	120	10.9	27	22.7	1	.8	8	6.7	50	42.0	7	5.9
ESCONDIDO	45464D	962	165	17.2	18	11.0	4	2.4	2	1.2	90	54.9	6	3.7
ESCONDIDO	45465D	511	85	16.6	16	18.8			5	5.9	40	47.1	4	4.7
ESCONDIDO	45466D	351	84	23.9	11	13.6	1	1.2	5	6.2	44	54.3	1	1.2
ESCONDIDO	45468D	798	85	10.7	10	12.2	1	1.2	6	7.3	39	47.6	11	13.4
ESCONDIDO	45470D	763	148	19.4	20	13.7	2	1.4	7	4.8	34	23.3	7	4.8
ESCONDIDO	45471D	648	52	8.0	17	32.7			5	9.6	16	30.8	3	5.8
ESCONDIDO	45472D	893	94	10.5	12	13.0	1	1.1	11	12.0	41	44.6	5	5.4
ESCONDIDO	45480D	917	105	11.5	27	25.7	2	1.9	5	4.8	37	35.2	11	10.5
ESCONDIDO	45490D	859	114	13.3	22	19.8	3	2.7	6	5.4	59	53.2	6	5.4

ESCONDIDO UNION HIGH SCHOOL DISTRICT (begin)

		REG V T R S	BLT S C A S T	TUR N O U T	FALL I N G	%	TOM K I N S	%	THOR N E	%	HORN N	%	LAW R E N C E	%
ESCONDIDO	455000	544	60	11.0	13	22.4			1	1.7	27	46.6	4	6.9
ESCONDIDO	455010	897	140	15.6	22	15.7	2	1.4	3	2.1	73	52.1	5	3.6
ESCONDIDO	455020	915	97	10.6	27	28.7			4	4.3	42	44.7	6	6.4
ESCONDIDO	455040	446	41	9.2	9	22.0			2	4.9	20	48.8	1	2.4
ESCONDIDO	455100	818	92	11.2	22	24.2	1	1.1	4	4.4	36	39.6	3	3.3
ESCONDIDO	455200	889	125	14.1	34	27.6	1	.8	5	4.1	43	35.0	6	4.9
ESCONDIDO	455400	658	85	12.9	29	34.1			7	8.2	12	14.1	7	8.2
ESCONDIDO	455500	620	83	13.4	20	24.1			5	6.0	30	36.1	6	7.2
ESCONDIDO	455600	1,092	108	9.9	21	19.4	1	.9	5	4.6	37	34.3	18	16.7
ESCONDIDO	455710	873	63	7.2	20	32.3			5	8.1	25	40.3	3	4.8
ESCONDIDO	455800	828	79	9.5	17	21.8	1	1.3	7	9.0	25	32.1	5	6.4
ESCONDIDO	455810	535	47	8.8	15	32.6			2	4.3	12	26.1	5	10.9
ESCONDIDO	456000	672	114	17.0	20	17.5	2	1.8	6	5.3	53	46.5	6	5.3
ESCONDIDO	456100	1,029	81	7.9	23	28.4			6	7.4	40	49.4	7	8.6
ESCONDIDO	456400	1,029	84	8.2	20	25.3	1	1.3	7	8.9	27	34.2	7	8.9
ESCONDIDO	456610	1,053	86	8.2	15	17.6	1	1.2	6	7.1	35	41.2	4	4.7
ESCONDIDO	456800	958	62	6.5	16	25.8	1	1.6	3	4.8	25	40.3	3	4.8
ESCONDIDO	457000	560	101	18.0	17	16.8			9	8.9	44	43.6	8	7.9
ESCONDIDO	457100	689	157	22.8	25	16.0	2	1.3	13	8.3	58	37.2	5	3.2
ESCONDIDO	457170	305	80	26.2	11	14.3			4	5.2	46	59.7	4	5.2
ESCONDIDO	457200	934	106	11.3	30	28.8	3	2.9	6	5.8	35	33.7	3	2.9
ESCONDIDO	457210	997	163	16.3	44	27.7	3	1.9	8	5.0	64	40.3	7	4.4
ESCONDIDO	457220	975	121	12.4	35	28.9			9	7.4	46	38.0	3	2.5
ESCONDIDO	457270	283	105	37.1	13	13.0	1	1.0	4	4.0	45	45.0	9	9.0
ESCONDIDO	457300	1,094	140	12.8	34	24.3	1	.7	7	5.0	67	47.9	7	5.0
ESCONDIDO	457400	960	97	10.1	18	19.1	4	4.3	9	9.6	32	34.0	3	3.2
ESCONDIDO	457700	838	96	11.5	15	16.1	3	3.2	7	7.5	39	41.9	5	5.4
ESCONDIDO	457900	829	124	15.0	27	21.8			11	8.9	45	36.3	12	9.7
ESCONDIDO	458000	564	64	11.3	9	14.1			8	12.5	30	46.9	4	6.3
ESCONDIDO	458100	1,108	88	7.9	17	19.3			7	8.0	44	50.0	7	8.0
ESCONDIDO	458110	528	54	10.2	17	31.5	1	1.9	2	3.7	20	37.0	2	3.7
ESCONDIDO	458200	805	54	6.7	7	13.0	2	3.7	8	14.8	24	44.4	2	3.7
ESCONDIDO	458210	841	121	14.4	9	7.6	2	1.7	3	2.5	26	21.8	5	4.2
ESCONDIDO	458220	615	51	8.3	5	9.8			5	9.8	19	37.3	6	11.8
ESCONDIDO	458230	541	69	12.8	13	18.8			5	7.2	24	34.8	5	7.2
ESCONDIDO	458300	900	106	11.8	19	17.9			4	3.8	54	50.9	5	4.7
ESCONDIDO	458310	442	59	13.3	8	13.6	2	3.4	5	8.5	34	57.6	1	1.7
ESCONDIDO	458500	551	61	11.1	16	26.7	1	1.7	3	5.0	24	40.0	6	10.0
ESCONDIDO	458800	683	140	20.5	25	18.2	1	.7	7	5.1	64	46.7	5	3.6
ESCONDIDO	459000	716	146	20.4	23	15.9	1	.7	7	4.8	69	47.6	6	4.1



ESCONDIDO UNION HIGH SCHOOL DISTRICT (begin)

	REG V T S	BLT S C A S T	TUR N O U T	FALLING I N G	%	TOM K I N S	%	THORNE	%	HORN	%	LAWRENCE	%
TOTAL	67,252	12,638	18.8	2,177	17.5	136	1.1	734	5.9	5,829	46.9	628	5.1
POLLS	64,412	8,791	13.6	1,603	18.4	88	1.0	440	5.1	4,083	46.9	446	5.1
DECLARED AV	2,840	1,032	36.3	124	12.5	13	1.3	83	8.4	503	50.8	51	5.2
REQUESTED AV		2,815		450	16.5	35	1.3	211	7.7	1,243	45.5	131	4.8
39TH STATE SENATE	1,267	523	41.3	58	12.0	6	1.2	32	6.6	272	56.2	31	6.4
ESCONDIDO UNION SCH.	67,252	12,638	18.8	2,177	17.5	136	1.1	734	5.9	5,829	46.9	628	5.1
43RD CONGRESSIONAL	969	410	42.3	52	13.4	6	1.5	26	6.7	213	54.9	26	6.7
45TH CONGRESSIONAL	298	113	37.9	6	6.3			6	6.3	59	61.5	5	5.2
76TH ASSEMBLY DIST	1,267	523	41.3	58	12.0	6	1.2	32	6.6	272	56.2	31	6.4

COUNTY OF SAN DIEGO - SPECIAL CONSOLIDATED ELECTION  
TUESDAY, DECEMBER 5, 1989

ESCONDIDO UNION HIGH SCHOOL DISTRICT (contd)

		R E G I S T E R S	B L O C S	T U R N O U T	P O L L E S E T S	%	C D T R E L	%	C O Y L E	%
OLIVENHAIN	434200	465	60	12.9	1	1.7	1	1.7	8	13.3
DEL DIOS	435400	243	30	12.3	10	33.3	1	3.3	2	6.7
DEL DIOS	435430	326	38	11.7	2	5.3	2	5.3	3	7.9
VALLEY CENTER	448390	715	134	18.7	3	2.2	2	1.5	17	12.7
VALLEY CENTER	448530	843	180	21.4	1	.6	1	.6	5	2.8
VALLEY CENTER	448600	1,102	148	13.4	2	1.4	2	1.4	1	.7
VALLEY CENTER	448620	652	116	17.8	3	2.6			22	19.0
VALLEY CENTER	448700	767	173	22.6	5	2.9	3	1.7	17	9.8
VALLEY CENTER	448710	391	87	22.3	1	1.1	2	2.3	9	10.3
VALLEY CENTER	448900	669	133	19.9			5	3.8	19	14.5
VALLEY CENTER	449000	545	59	10.8						
VALLEY CENTER	449010	565	90	15.9	4	4.5	3	3.4	8	9.0
VALLEY CENTER	449030	813	147	18.1	12	8.2	3	2.1	20	13.7
VALLEY CENTER	449090	744	132	17.7					7	5.3
VALLEY CENTER	449100	448	64	14.3	3	4.7			9	14.1
RINCON	450400	274	47	17.2			1	2.1	8	17.0
RINCON	450430	949	134	14.1	5	3.8	4	3.0	20	15.0
RINCON	450500	726	88	12.1	3	3.4	4	4.5	13	14.8
RINCON	450900	383	71	18.5			1	1.4	16	22.9
RINCON	451000	748	157	21.0	9	5.7	3	1.9	30	19.1
RINCON	451100	482	101	21.0	6	5.9			14	13.9
RINCON	451200	731	134	18.3	7	5.3	2	1.5	37	28.0
RINCON	451300	946	143	15.1	8	5.6	2	1.4	36	25.4
RINCON	451410	738	107	14.5	7	6.6	1	.9	12	11.3
RINCON	451420	351	36	10.3	5	13.9			8	22.2
RINCON	451600	617	74	12.0	8	10.8	2	2.7	16	21.6
RINCON	451700	1,099	141	12.8	13	9.3	4	2.9	15	10.7
RINCON	451800	213	30	14.1	2	6.7			9	30.0
ESCONDIDO	454610	667	111	16.6	4	3.7	3	2.8	18	16.5
ESCONDIDO	454620	1,032	170	16.5	11	6.5	3	1.8	27	16.0
ESCONDIDO	454630	1,102	120	10.9	6	5.0	3	2.5	17	14.3
ESCONDIDO	454640	962	165	17.2	2	1.2	10	6.1	32	19.5
ESCONDIDO	454650	511	85	16.6	3	3.5	1	1.2	16	18.8
ESCONDIDO	454660	351	84	23.9	7	8.6			12	14.8
ESCONDIDO	454680	798	85	10.7	2	2.4	3	3.7	10	12.2
ESCONDIDO	454700	763	148	19.4	13	8.9	3	2.1	60	41.1
ESCONDIDO	454710	648	52	8.0			4	7.7	7	13.5
ESCONDIDO	454720	893	94	10.5	2	2.2	4	4.3	16	17.4
ESCONDIDO	454800	917	105	11.5	5	4.8	2	1.9	16	15.2

COUNTY OF SAN DIEGO - SPECIAL CONSOLIDATED ELECTION  
TUESDAY, DECEMBER 5, 1989

ESCONDIDO UNION HIGH SCHOOL DISTRICT (contd)

		R E G I S T E R S	B L U E S	T U R N O U T	P O L E S E T S	C O T R E L	%	C O Y L E	%	
ESCONDIDO	454900	859	114	13.3	1	.9	5	4.5	9	8.1
ESCONDIDO	455000	544	60	11.0	2	3.4	4	6.9	7	12.1
ESCONDIDO	455010	897	140	15.6	3	2.1	5	3.6	27	19.3
ESCONDIDO	455020	915	97	10.6	5	5.3	1	1.1	9	9.6
ESCONDIDO	455040	446	41	9.2	2	4.9			7	17.1
ESCONDIDO	455100	818	92	11.2	2	2.2	2	2.2	21	23.1
ESCONDIDO	455200	889	125	14.1	8	6.5	6	4.9	20	16.3
ESCONDIDO	455400	658	85	12.9	6	7.1	4	4.7	20	23.5
ESCONDIDO	455500	620	83	13.4	11	13.3	4	4.8	7	8.4
ESCONDIDO	455600	1,092	108	9.9	2	1.9	2	1.9	22	20.4
ESCONDIDO	455710	873	63	7.2	2	3.2	1	1.6	6	9.7
ESCONDIDO	455800	828	79	9.5	9	11.5	2	2.6	12	15.4
ESCONDIDO	455810	535	47	8.8	2	4.3	2	4.3	8	17.4
ESCONDIDO	456000	672	114	17.0	6	5.3	1	.9	20	17.5
ESCONDIDO	456100	1,029	81	7.9	2	2.5	3	3.7		
ESCONDIDO	456400	1,029	84	8.2	3	3.8	1	1.3	13	16.5
ESCONDIDO	456610	1,053	86	8.2	7	8.2	4	4.7	13	15.3
ESCONDIDO	456800	958	62	6.5	3	4.8	1	1.6	10	16.1
ESCONDIDO	457000	560	101	18.0	11	10.9	2	2.0	10	9.9
ESCONDIDO	457100	689	157	22.8	1	.6	3	1.9	49	31.4
ESCONDIDO	457170	305	80	26.2	3	3.9			9	11.7
ESCONDIDO	457200	934	106	11.3	5	4.8	1	1.0	21	20.2
ESCONDIDO	457210	997	163	16.3	1	.6	7	4.4	25	15.7
ESCONDIDO	457220	975	121	12.4	7	5.8	4	3.3	17	14.0
ESCONDIDO	457270	283	105	37.1	2	2.0	3	3.0	23	23.0
ESCONDIDO	457300	1,094	140	12.8	3	2.1	6	4.3	15	10.7
ESCONDIDO	457400	960	97	10.1	3	3.2	4	4.3	21	22.3
ESCONDIDO	457700	838	96	11.5	10	10.8			14	15.1
ESCONDIDO	457900	829	124	15.0	5	4.0	1	.8	23	18.5
ESCONDIDO	458000	564	64	11.3	2	3.1	2	3.1	9	14.1
ESCONDIDO	458100	1,108	88	7.9	3	3.4	2	2.3	8	9.1
ESCONDIDO	458110	528	54	10.2	2	3.7	1	1.9	9	16.7
ESCONDIDO	458200	805	54	6.7	5	9.3	1	1.9	5	9.3
ESCONDIDO	458210	841	121	14.4	3	2.5	2	1.7	69	58.0
ESCONDIDO	458220	615	51	8.3	3	5.9	3	5.9	10	19.6
ESCONDIDO	458230	541	69	12.8	4	5.8	1	1.4	17	24.6
ESCONDIDO	458300	900	106	11.8	6	5.7	3	2.8	15	14.2
ESCONDIDO	458310	442	59	13.3	2	3.4	4	6.8	3	5.1
ESCONDIDO	458500	551	61	11.1	3	5.0			7	11.7





ESCONDIDO UNION HIGH SCHOOL DISTRICT (contd)

	REGISTRATION				POLLS			VOTERS					
	REG	BLTS	TURNS	POLLS	%	CO	TR	EL	%	CO	Y	LE	%
	S	T	U	T		L				E			
TOTAL	67,252	12,638	18.8	603	4.9	431	3.5	1,890	15.2				
POLLS	64,412	8,791	13.6	396	4.5	231	2.7	1,417	16.3				
DECLARED AV	2,840	1,032	36.3	65	6.6	54	5.5	97	9.8				
REQUESTED AV		2,815		142	5.2	146	5.3	376	13.8				
39TH STATE SENATE	1,267	523	41.3	19	3.9	13	2.7	53	11.0				
ESCONDIDO UNION SCH.	67,252	12,638	18.8	603	4.9	431	3.5	1,890	15.2				
43RD CONGRESSIDNAL	969	410	42.3	14	3.6	9	2.3	42	10.8				
45TH CONGRESSIONAL	298	113	37.9	5	5.2	4	4.2	11	11.5				
76TH ASSEMBLY DIST	1,267	523	41.3	19	3.9	13	2.7	53	11.0				